

# CERTIFICATE OF LOCATION OF GOVERNMENT CORNER

Northeast Corner of Section 1, Township 114N, Range 40W, 5th P.M.

STATE OF MINNESOTA, County of Yellow Medicine

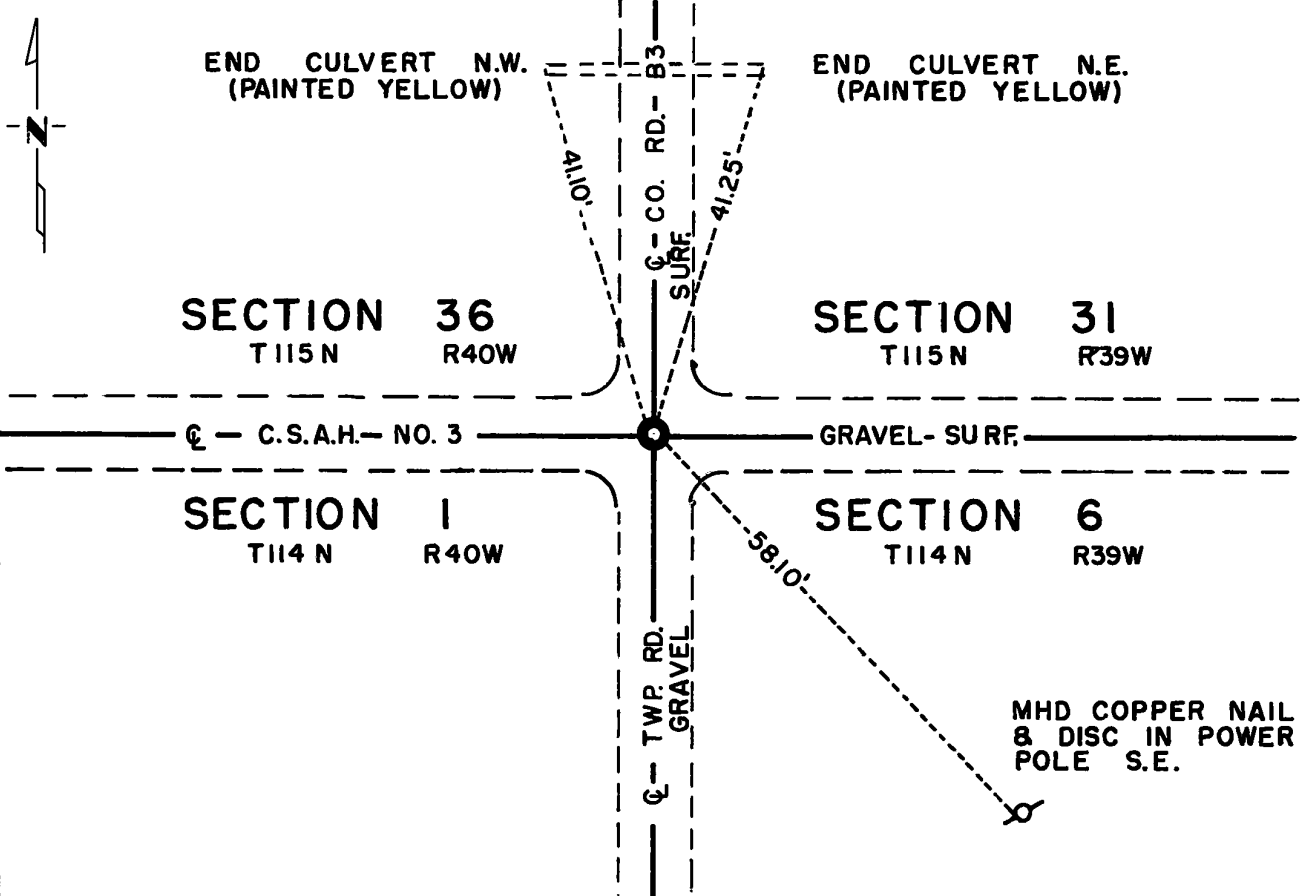
At the corner location shown on the sketch:

On Sept. 28, 1971 found a cast iron monument (down 1.5 feet)  
DATE

left monument as found,  lowered monument,  removed monument (explain)

On Aug. 25, 1972 placed a Minnesota Highway Department cast iron monument on top  
DATE  
of found monument.

SKETCH OF REFERENCE TIES



Statement of evidence relative to this corner location is on back of page.

I hereby certify that this document and the data contained herein was prepared by me or under my direct supervision.

Jesse E. Fant 10/12/73  
SIGNATURE DATE

Registration No. 3230

- Land Surveyor,  Professional Engineer
- County Surveyor,  County Engineer

OFFICE OF THE REGISTER OF DEEDS  
County of Yellow Medicine

I hereby certify that this document was filed in the Reg. of Deeds office at 11:05 A.M. on the 11 day of January A.D., 19 74

Register of Deeds Norman J. Opdahl

By Kay Nerdahl, Deputy

DOCUMENT NO. 162738

Statement of Evidence:    NORTHEAST CORNER SECTION 1, T114N, R40W

The original Public Land Survey was run in 1858 and a wood post was set in a mound with pits to mark the corner.

In 1897 John Norgaard, County Surveyor, located the corner by proportionate measure, and an iron monument stamped "NE S 1, T114, R40" was set to mark the corner.

In 1929 and 1965, the Yellow Medicine County Highway Department found an iron monument down 1.5 feet at the centerline of north-south road and east-west road.

An analysis of the record data and the location of the corner to property boundaries indicates that the corner is in the accepted location of the Public Land Survey corner.

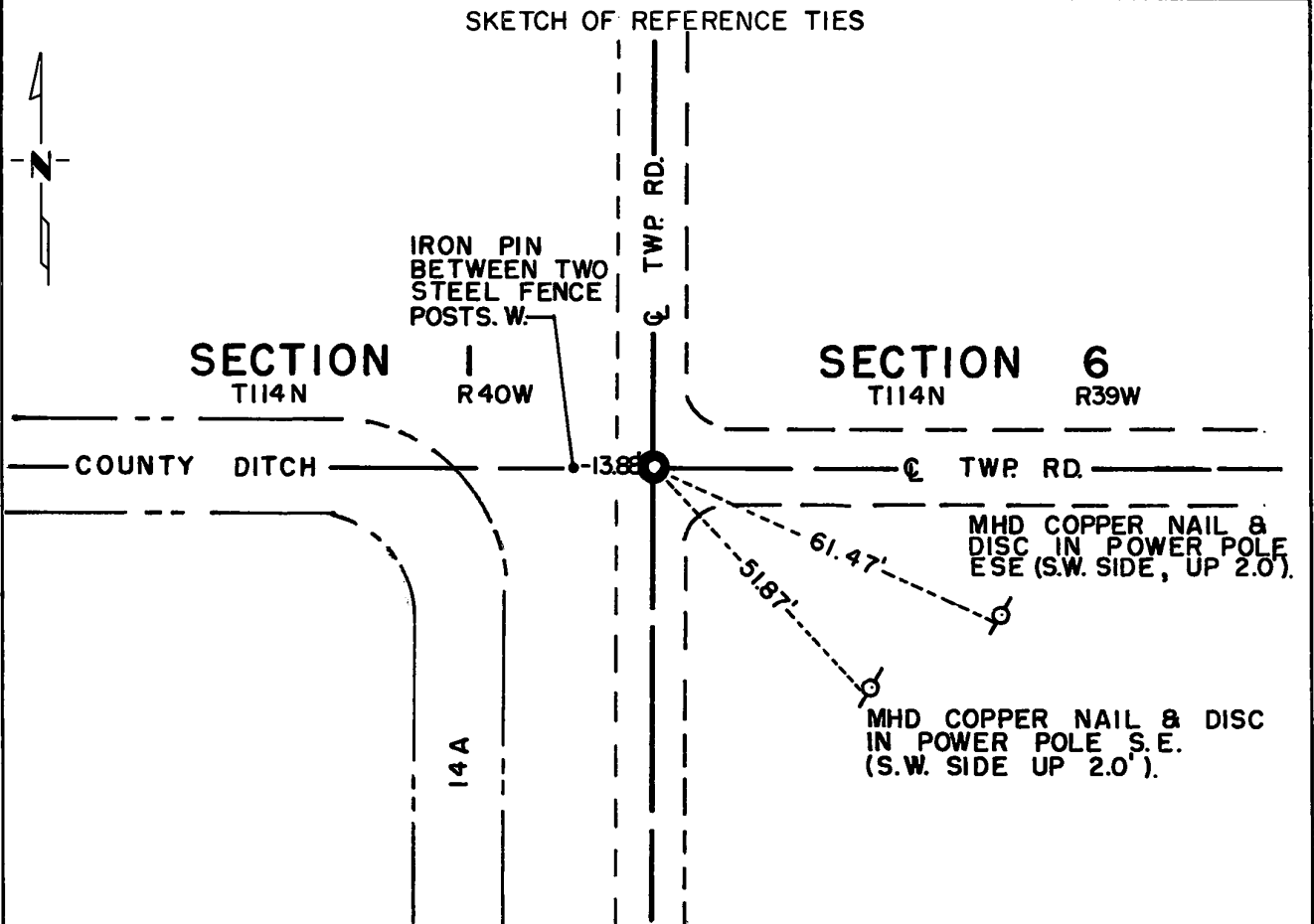
For details of survey analysis, photographs taken during excavation, and 1972 electronic survey measurements, see Survey Report for S.P. 4203 and 8701 on file in the Surveys Section, Minnesota Highway Department, Willmar, Minnesota.

# CERTIFICATE OF LOCATION OF GOVERNMENT CORNER

East Quarter \_\_\_\_\_ Corner of Section 1, Township 114N, Range 40W, 5th P.M.  
 STATE OF MINNESOTA, County of Yellow Medicine

At the corner location shown on the sketch:

- On Sept. 30, 1971 found a large field stone with wood stake on top, down 3.2 feet  
DATE
- left monument as found,  lowered monument,  removed monument (explain)
- On Aug. 25, 1972 placed a Minnesota Highway Department cast iron monument  
DATE over stone (down 0.3 feet)



Statement of evidence relative to this corner location is on back of page.

I hereby certify that this document and the data contained herein was prepared by me or under my direct supervision.

Jesse E. Fant 10/12/73  
SIGNATURE DATE

Registration No. 3230  
 Land Surveyor,  Professional Engineer  
 County Surveyor,  County Engineer

OFFICE OF THE REGISTER OF DEEDS  
 County of Yellow Medicine

I hereby certify that this document was filed in the Reg. of Deeds office at 10:45 A.M. on the 11 day of January A.D., 1974

Register of Deeds Norman J. Opdahl  
 By Kay Nordahl, Deputy  
 DOCUMENT NO. 162734

Statement of Evidence: EAST QUARTER CORNER SECTION 1, T114N, R40W

The original Public Land Survey was run in 1858 and a post was set in a mound with pits to mark the corner.

In October, 1914, John Norgaard, County Surveyor, set a stone on line and proportionate distance between section corners.

Stone was located by Norgaard date unknown.

In 1934, Norgaard found the stone with a wood stake next to it.

On September 30, 1971 the Minnesota Highway Department found a large field stone with a stake on top at centerline of north-south road and road to the east.

An analysis of the record data compared to 1972 field measurements indicates that the stone has marked the corner for nearly 60 years and is accepted as the location of the Public Land Survey corner.

For details of survey analysis, photographs taken during excavation, and 1972 electronic survey measurements, see Survey Report for S.P. 4203 and 8701 on file in the Surveys Section, Minnesota Highway Department, Willmar, Minnesota.


Corners to be Indexed

E1/4 COR. 2-114-40

Doc# 277297 Fee: \$0.00 2 Pages

Property & Public Services  
Property Records Division  
Yellow Medicine County, Minnesota  
I hereby certify that the within instrument  
was filed on February 1, 2022 at 9:05 AM

I hereby certify that this document and the data  
contained herein was prepared by me or under  
my direct supervision



1/7/2022  
Date

Daniel L. Bueltel  
License No. 43844

Janel Timm, Yellow Medicine County Recorder

By Marit Nordang Deputy

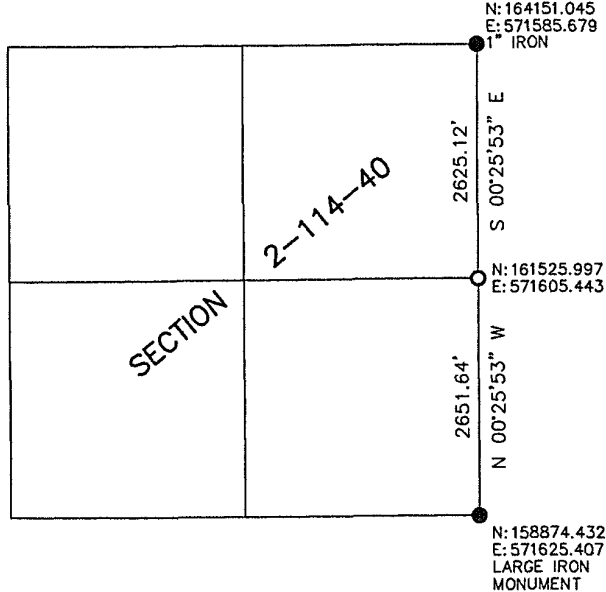
### CERTIFICATE OF LOCATION OF GOVERNMENT CORNER

Land survey monuments situated in Section 2, Township 114, Range 40, 5TH P.M.

STATE OF MINNESOTA, County of YELLOW MEDICINE



- FOUND MONUMENT
- SET MONUMENT  
-5/8" IRON  
W/SEAL #43844



Yellow Medicine County Coordinate System (1996 Adj.)

STATEMENT OF EVIDENCE: SECTION 2-114-40

E1/4 COR. 2-114-40

No Date, map of a survey of Sandnes Township shows the East $\frac{1}{4}$  corner is 2652 feet north of the Southeast Corner and 2626 feet south of the Northeast Corner.


On June 15, 2020 Bueltel-Moseng Land Surveying set a 5/8" iron with seal #43844 single-proportionate from the Southeast corner using distance from the survey of the township.

Corners to be Indexed

NE 6-114-40  
NE 7-114-40  
N1/4 8-114-40  
NE 8-114-40

Doc# 270371 Fee: \$0.00 2 Pages  
Property & Public Services  
Property Records Division  
Yellow Medicine County, Minnesota  
I hereby certify that the within instrument  
was filed on March 11, 2019 at 10:15 AM

I hereby certify that this document and the data  
contained herein was prepared by me or under  
my direct supervision.



2/6/2019  
Date

Daniel L. Bueltel  
License No. 43844

Janel Timm, Yellow Medicine County Recorder

By Kelly Kauger Deputy

### CERTIFICATE OF LOCATION OF GOVERNMENT CORNER

Land survey monuments situated in Section 5, Township 114, Range 40, 5TH P.M.

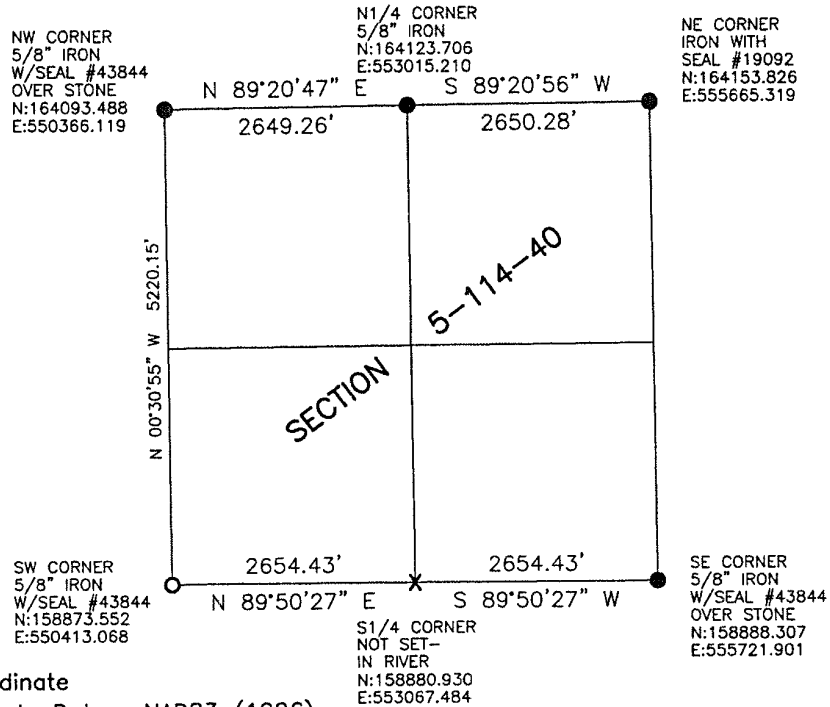
STATE OF MINNESOTA, County of YELLOW MEDICINE

#### STATEMENT OF EVIDENCE:

- 1858 - Original government survey of the north line of the township.
- 1864 - Original government survey of the subdivision of the township.



- FOUND MONUMENT
- SET MONUMENT



Minnesota State Plane Coordinate  
System Yellow Medicine County Datum NAD83 (1996)

Statement of Evidence

NE 6-114-40 (NW 5-114-40)

In 1858, W.J. Neely did the original survey of the north line of the township.

On June 5, 2018, Bueltel-Mosen Land Surveying dug with a backhoe and found a square cut stone in the center of the intersection. We set a 5/8" iron with seal #43844 over the stone.

NE 7-114-40 (SW 5-114-40)

In 1864, C.E. Davis and J.W. Webb, Jr., did the original subdivision of the township.

On June 5, 2018, Bueltel-Moseng Land Surveying set a 5/8" iron with seal #43844 by projecting line from the Southeast corner of Section 5-114-40 through the southeast corner of the West Half of the Southwest Quarter and using the proportionate distance between them.

N1/4 8-114-40 (S1/4 5-114-40)

In 1864, C.E. Davis and J.W. Webb, Jr., did the original subdivision of the township.

On June 5, 2018, Bueltel-Moseng Land Surveying established the corner midway and on line between the section corners. It is in the river.

NE 8-114-40 (SE 5-114-40)

In 1864, C.E. Davis and J.W. Webb, Jr., did the original subdivision of the township.

On June 5, 2018, Bueltel-Mosen Land Surveying dug with a backhoe and found a square cut stone in the center of the intersection. We set a 5/8" iron with seal #43844 over the stone.



Corners to be Indexed

E1/4 7-114-40


Doc# 270370 Fee: \$0.00 1 Pages

Property & Public Services  
Property Records Division  
Yellow Medicine County, Minnesota  
I hereby certify that the within instrument  
was filed on March 11, 2019 at 10:10 AM

I hereby certify that this document and the data  
contained herein was prepared by me or under  
my direct supervision.

Janel Timm, Yellow Medicine County Recorder

By Kelly Kueger Deputy



2/6/2019  
Date

Daniel L. Bueltel  
License No. 43844

### CERTIFICATE OF LOCATION OF GOVERNMENT CORNER

Land survey monuments situated in Section 7, Township 114, Range 40, 5TH P.M.

STATE OF MINNESOTA, County of YELLOW MEDICINE

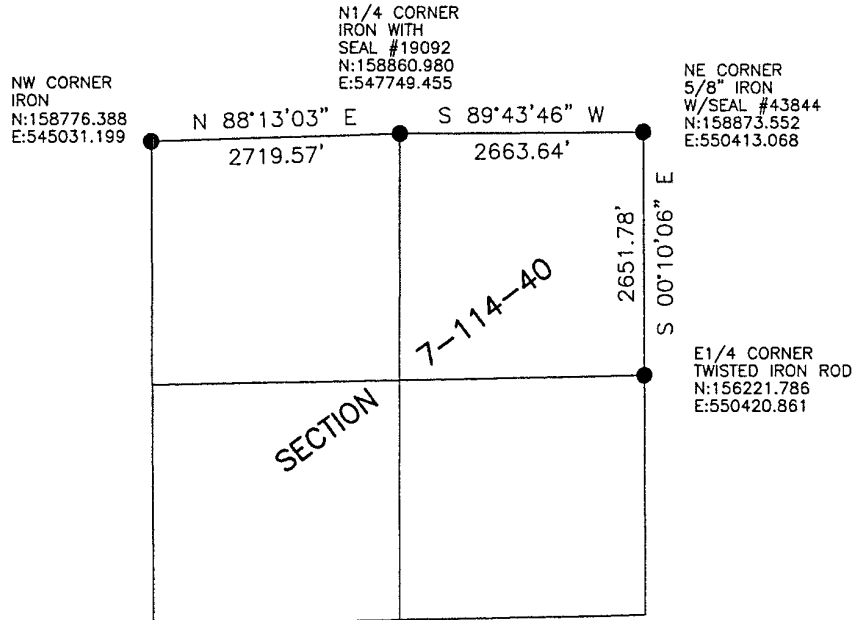
#### STATEMENT OF EVIDENCE:

In 1858, W.J. Neely did the original survey of the west line of the township.

On June 5, 2018, Bueltel-Moseng Land Surveying found a twisted iron rod at the corner.



- FOUND MONUMENT
- SET MONUMENT



Minnesota State Plane Coordinate  
System Yellow Medicine County Datum NAD83 (1996)

# CERTIFICATE OF LOCATION OF GOVERNMENT CORNER

North Quarter Corner of Section 7, Township 114N, Range 40W, 5th P.M.

STATE OF MINNESOTA, County of Yellow Medicine

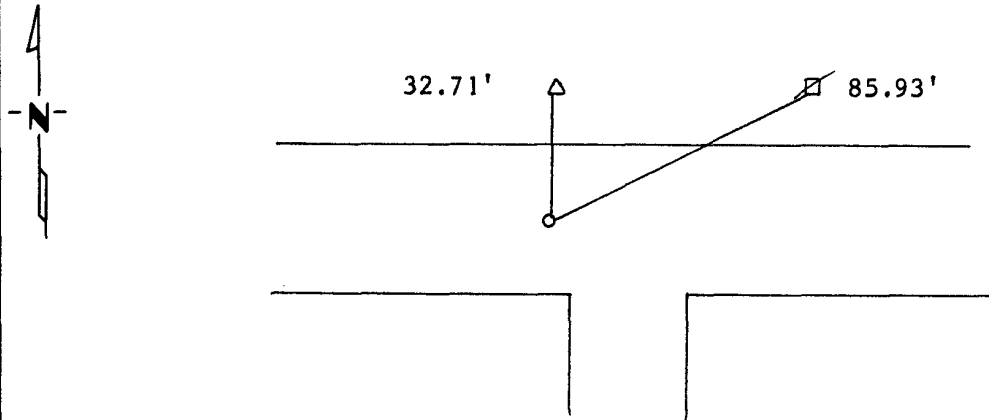
At the corner location shown on the sketch:

On 6/16/83 found a 2"X18" old rotten wood with glazed pottery along side of it.

left monument as found,  lowered monument,  removed monument (explain)

On 6/16/83 placed a Set 5/8" rerod with sealin hole.

### SKETCH OF REFERENCE TIES



Nail and Seal in Power Pole NE 85.93'

Nail and Seal in Telephone Pedastel N 32.71'

Statement of evidence relative to this corner location is on back of page.

RECORDED
GRANTOR <input checked="" type="checkbox"/>
GRANTEE <input checked="" type="checkbox"/>
INDEXED

I hereby certify that this document and the data contained herein was prepared by me or under my direct supervision.

Loyle E. Mooney SIGNATURE 5-17-1990 DATE

Registration No. 11943

Land Surveyor,  Professional Engineer

County Surveyor,  County Engineer

OFFICE OF THE COUNTY RECORDER  
County of Yellow Medicine

I hereby certify that this document was filed in the Co. Recorders office at 3:40 P.M. on the 13 day of February A.D., 19 91

County Recorder Deborah Cardall

By \_\_\_\_\_, Deputy

DOCUMENT NO. 198973

**Statement of Evidence:**

# CERTIFICATE OF LOCATION OF GOVERNMENT CORNER

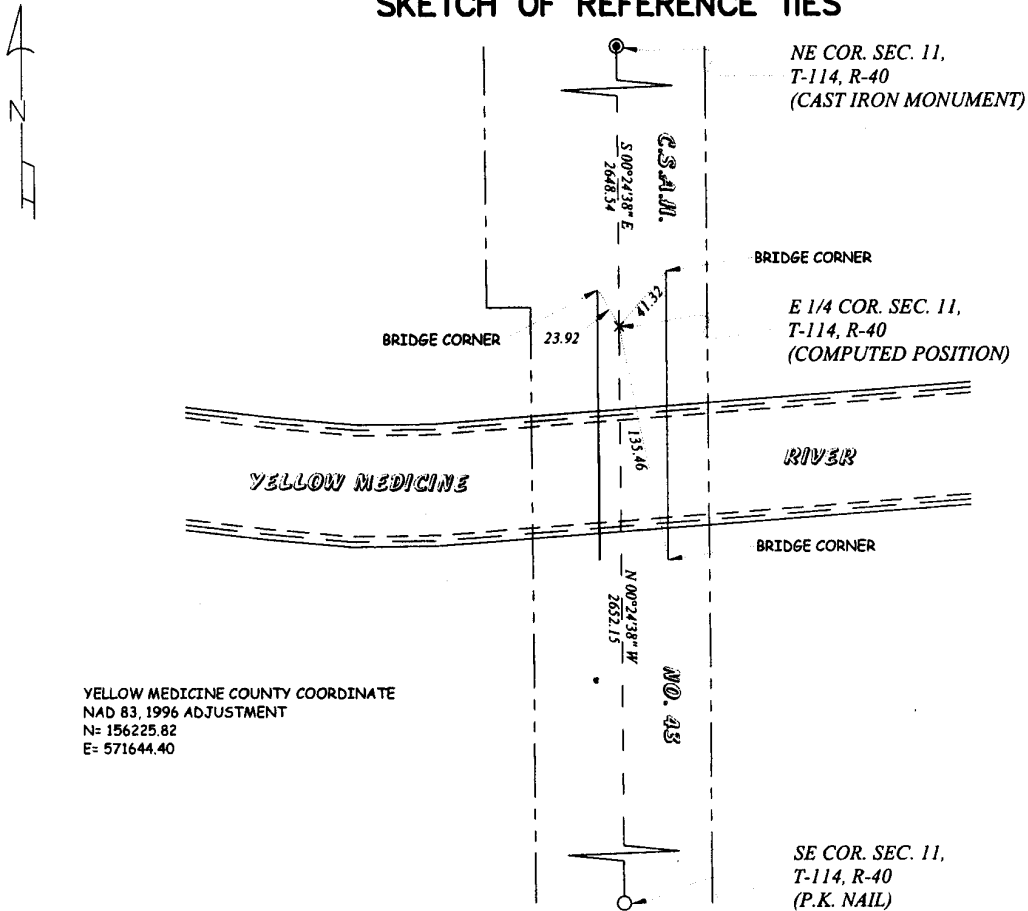
EAST QUARTER Corner of Section 11, Township 114 N, Range 40 W, 5TH P.M.

STATE OF MINNESOTA, County of YELLOW MEDICINE

At the corner location shown on the sketch:

- On \_\_\_\_\_ found a \_\_\_\_\_  
Date \_\_\_\_\_
- left monument as found,  lowered monument,  removed monument (explain)
- On 12-23-2013 placed a COMPUTED COUNTY COORDINATE  
Date \_\_\_\_\_

## SKETCH OF REFERENCE TIES



YELLOW MEDICINE COUNTY COORDINATE  
 NAD 83, 1996 ADJUSTMENT  
 N= 156225.82  
 E= 571644.40

Statement of evidence relative to this corner location is on back of page.

I hereby certify that this document and the data contained herein was prepared by me or under my direct supervision.

  
 Signature \_\_\_\_\_

12-23-2013  
 Date \_\_\_\_\_

Registration No. 42300

- Land Surveyor  Professional Engineer  
 County Surveyor  County Engineer

### OFFICE OF THE COUNTY RECORDER

County of YELLOW MEDICINE

I hereby certify that this document was filed in the County Recorders office at \_\_\_\_\_ o'clock \_\_\_\_ M. on the \_\_\_\_\_ day of \_\_\_\_\_, 20\_\_\_\_

County Recorder \_\_\_\_\_

Documnet Number \_\_\_\_\_

**Statement of Evidence:**

**East Quarter Corner of Section 11, Township 114 North, Range 40 West, Sandnes Township, Yellow Medicine County, Minnesota.**

The original Public Land Survey was run in 1864 and a wood post was set in a mound with pits to mark the corner.

September 1st, 1884 N.S. Dawly platted the Town of Hanley Falls. He shows a distance of 2644.5 feet from the Southeast Corner of Section 11 to the East Quarter corner of Section 11.

April 29, 1892 a survey was performed by Jonah Peterman, County Surveyor. He showed a distance of 40.14 chains to the Northeast corner of Section 11 and a distance of 40.20 chains to the Southeast corner of Section 11.

Minnesota Department of Transportation right of way plat for State Highway 23 shows distance of 2645.5 feet to the Northeast corner of Section 11 and distance of 2649.1 feet to the Southeast corner of Section 11.

February 26, 1974 Minnesota Department of Transportation Surveyed Section 12, Township 114, Range 40 as part of a right of way plat for the re-alignment of State Highway 23. The section breakdown shows a monument at the Southeast corner of Section 11 and at the Northeast corner of Section 11. The break down shows a computed point at the East Quarter corner of Section 11 being at a line and split between the Southeast and Northeast corners of Section 11.

December 23, 2013 Benjamin C. O'Malley performed a survey in Section 11, Township 114, Range 40 and found a Cast Iron Monument at the Northeast Corner of Section 11 and at the South Quarter corner of Section 12. Using the measurements from the Minnesota Department of Transportation Section breakdown of Section 12 I established the Southeast corner of Section 11. The position fit with corner record filed by Jesse Fant on December 4, 1973 and a p.k. nail was set. The over all distance from the Southeast corner to the Northeast corner of Section 11 is 5300.69 feet. I determined that the East Quarter corner of Section 11 should be set at a proportional distance using the distances on the Right of Way map and not at a lost position. This position also fits well with a proportional distance using Petermans Survey. The corner falls in a bridge over the Yellow Medicine River. No monument was set but ties to the bridge corners were taken.

Doc# 259241 Fee: \$0.00 2 Pages

Property & Public Services  
Property Records Division  
Yellow Medicine County, Minnesota  
I hereby certify that the within instrument  
was filed on December 27, 2013 at 9:40 AM

Janel Timm, Yellow Medicine County Recorder

By Kelly Kauger Deputy

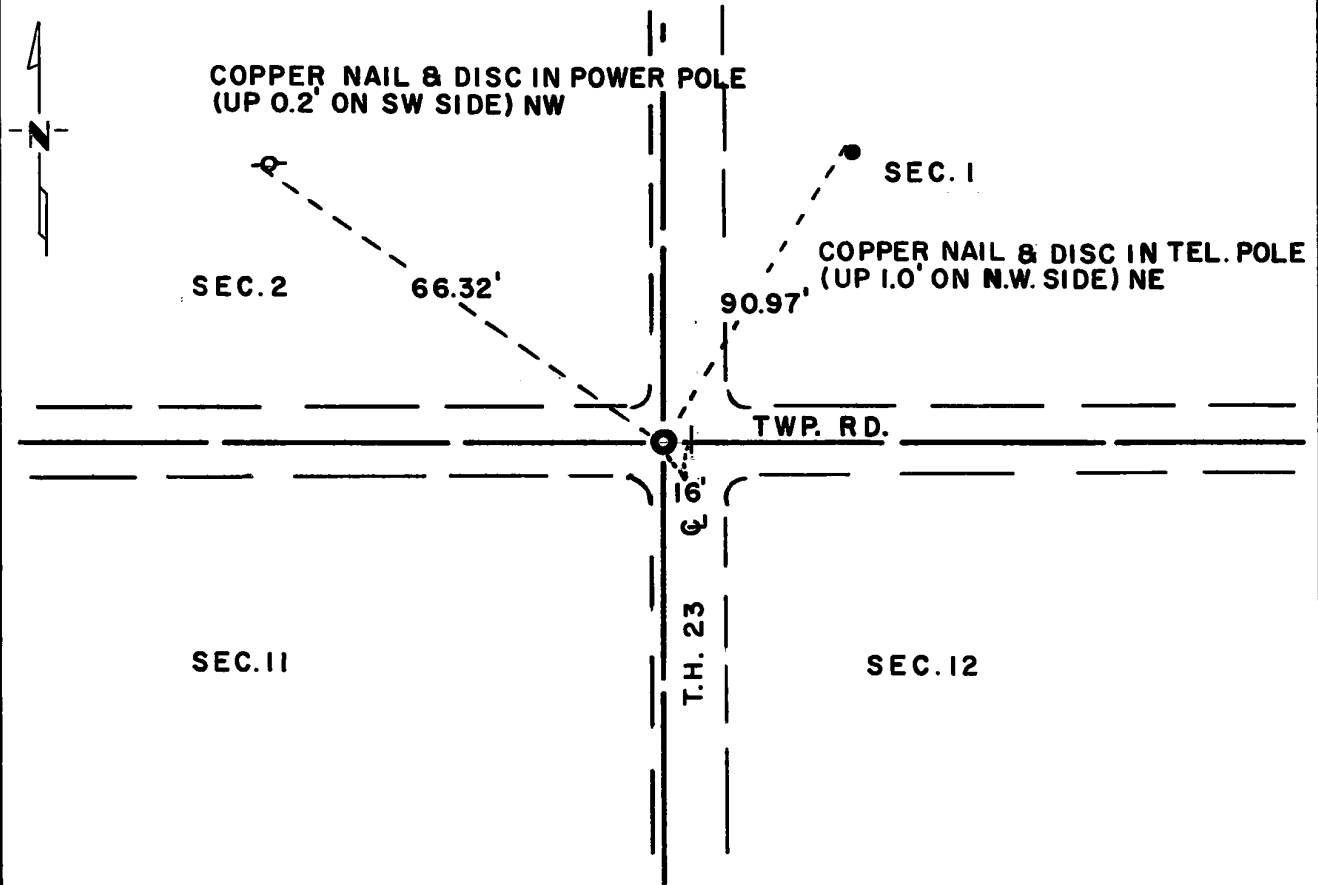
# CERTIFICATE OF LOCATION OF GOVERNMENT CORNER

Northeast Corner of Section 11, Township 114N, Range 40W, 5th P.M.  
 STATE OF MINNESOTA, County of Yellow Medicine

At the corner location shown on the sketch:

- On Sept. 29, 1971 found a 1 inch x 2 inch x 12 inch wood stake with pieces of jasper around it.  
DATE
- left monument as found,  lowered monument,  removed monument (explain)
- On Sept. 1, 1972 placed a Minnesota Highway Department cast iron monument,  
DATE  
down 0.2 feet.

### SKETCH OF REFERENCE TIES



Statement of evidence relative to this corner location is on back of page.

I hereby certify that this document and the data contained herein was prepared by me or under my direct supervision.

Jesse E. Fant 10/12/73  
SIGNATURE DATE

Registration No. 3230

- Land Surveyor,  Professional Engineer
- County Surveyor,  County Engineer

OFFICE OF THE REGISTER OF DEEDS  
 County of Yellow Medicine

I hereby certify that this document was filed in the Reg. of Deeds office at 10:55 A.M. on the 11 day of January A.D., 19 74

Register of Deeds Norman J. Opdahl

By Kay Nordahl, Deputy

DOCUMENT NO. 162736

Statement of Evidence: NORTHEAST CORNER SECTION 11, T114N, R40W

The original Public Land Survey was run in 1864 and a wood post was set in a mound with pits to mark the corner.

In 1901, John Norgaard, County Surveyor, re-established the corner by lost methods, and set a 6 inch x 6 inch x 24 inch Jasper monument to mark the corner.

In 1930 the Yellow Medicine County Highway Department found the monument in place.

In 1940 the stone was found during a survey for Trunk Highway 23 by the Minnesota Highway Department.

On September 29, 1971 the Minnesota Highway Department did not find the Jasper monument, but did find a 1 inch x 2 inch x 12 inch wood stake at the location of the corner described on the Trunk Highway 23 right of way map. There were broken pieces of jasper granite around the stake.

An analysis of the record data compared to 1972 field measurements indicates that the stake is in the accepted location of the Public Land Survey corner.

For details of survey analysis and 1972 electronic survey measurements, see Survey Report for S.P. 4203 and 8701 on file in the Surveys Section, Minnesota Highway Department, Willmar, Minnesota.

# CERTIFICATE OF LOCATION OF GOVERNMENT CORNER

EAST QUARTER Corner of Section 12, Township 114, Range 40, 5TH P.M.

STATE OF MINNESOTA, County of YELLOW MEDICINE

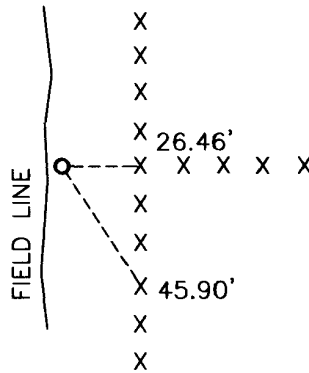
At the corner location shown on the sketch:

On 07-03-2008 found a BROKE OFF MNDOT CAST IRON MONUMENT  
DATE

left monument as found,  lowered monument,  removed monument (explain)

On \_\_\_\_\_ placed a \_\_\_\_\_  
DATE

### SKETCH OF REFERENCE TIES



Minnesota State Plane Coordinate  
System Yellow Medicine County Datum  
NAD83 (1996)

N: 156208.051  
E: 576925.085

Nail and seal in wood corner fence post East 26.46'  
Nail and seal in wood fence post SE 45.90'

Statement of evidence relative to this corner location is on back of page.

I hereby certify that this document and the data contained herein was prepared by me or under my direct supervision.

*Samuel Benke* 3/3/09  
SIGNATURE DATE

Registration No. 43844

Land Surveyor,  Professional Engineer  
 County Surveyor,  County Engineer

OFFICE OF THE COUNTY RECORDER

County of \_\_\_\_\_

I hereby certify that this document was filed in the Co. Recorders office at \_\_\_\_\_ .M on the \_\_\_\_\_ day of \_\_\_\_\_ A.D. 20 \_\_\_\_\_

County Recorder \_\_\_\_\_

By \_\_\_\_\_, Deputy

DOCUMENT NO. \_\_\_\_\_



Statement of Evidence

In 1858, W. J. Neely did the original survey of the east township line.

On June 3, 1973, MNDot set a cast iron monument over a  $\frac{3}{4}$ " X 24" iron pin.

On July 3, 2008, Bueltel-Moseng Land Surveying found a recorded broken off MNDot cast iron monument 1' below the surface an the east edge of the field.

Doc# 249391 Fee: \$0.00 2 Pages

Office of County Recorder

Yellow Medicine County, Minnesota

I hereby certify that the within instrument  
was filed on November 25, 2009 at 9:55 AM

Kay Zempel, Yellow Medicine County Recorder

By Kay Zempel -Deputy

N/c - Bueltel-Moseng Land Surveying  
P.O. Box 32  
Mohl. 56258

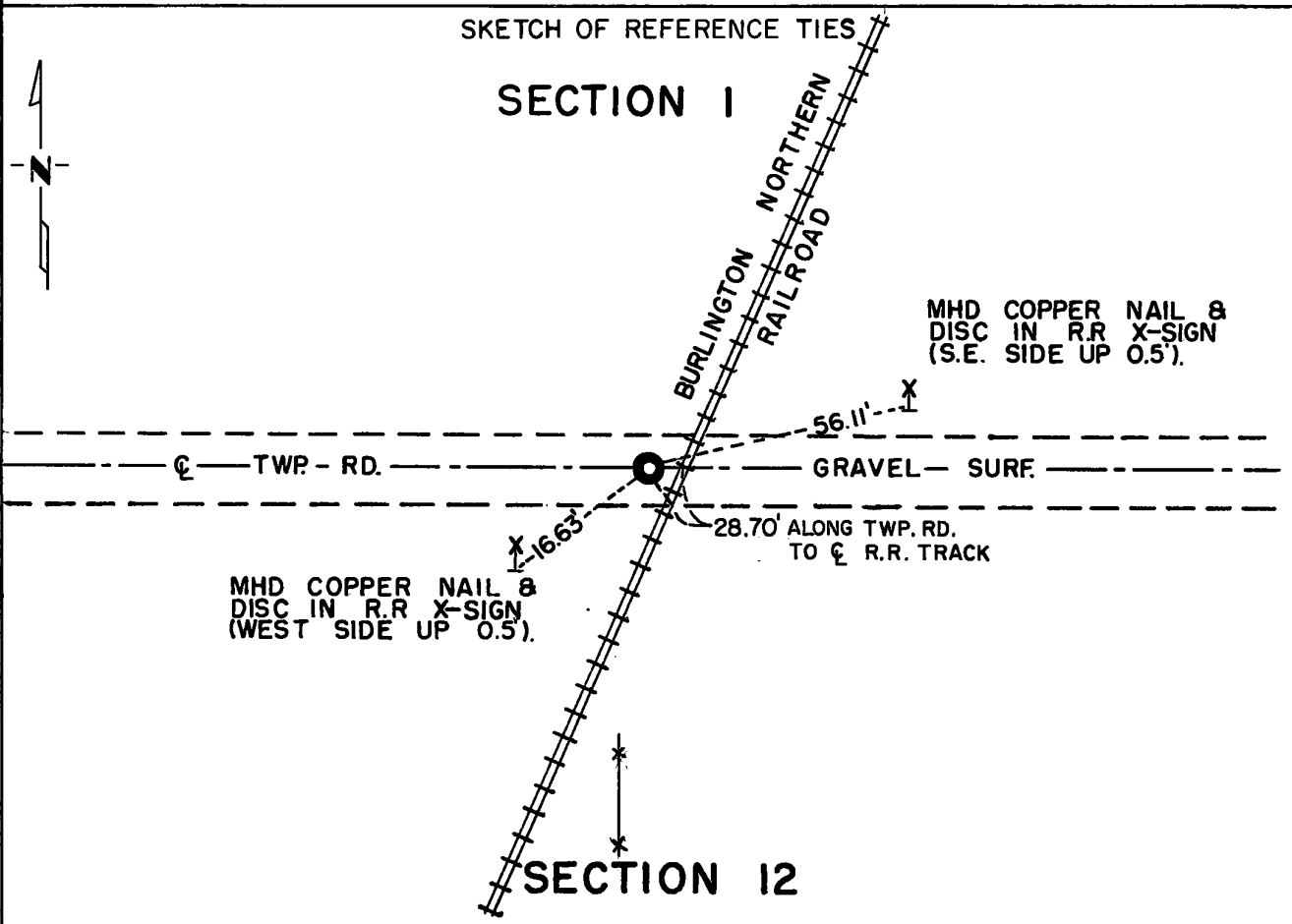
# CERTIFICATE OF LOCATION OF GOVERNMENT CORNER

North Quarter \_\_\_\_\_ Corner of Section 12, Township 114N, Range 40W, 5th P.M.

STATE OF MINNESOTA, County of Yellow Medicine

At the corner location shown on the sketch:

- On Nov. 1, 1972 found a 1½ inch round wood stake laying on its side  
DATE
- left monument as found,  lowered monument,  removed monument (explain)
- On Nov. 3, 1972 placed a Minnesota Highway Department Cast Iron Monument  
DATE  
 (down 0.5 feet)



Statement of evidence relative to this corner location is on back of page.

I hereby certify that this document and the data contained herein was prepared by me or under my direct supervision.

Jesse E. Fant 12/4/73  
SIGNATURE DATE

Registration No. 3230

- Land Surveyor,  Professional Engineer
- County Surveyor,  County Engineer

OFFICE OF THE REGISTER OF DEEDS  
 County of Yellow Medicine

I hereby certify that this document was filed in the Reg. of Deeds office at 11:35 A.M. on the 11 day of January A.D., 1974

Register of Deeds Norman J. Opdahl

By Kay Nordahl, Deputy

DOCUMENT NO. 162744

**Statement of Evidence:** NORTH QUARTER CORNER SECTION 12, T114N, R40W

The original Public Land Survey was run in 1858 and a wood post was set in a mound with the pits to mark the corner.

In 1874 Ole Quam found the original post.

On November 1, 1972, the Minnesota Highway Department found a 1½" round wood stake lying on its side on centerline of East-West road and 2' East of fence line south.

On November 3, 1972, the Minnesota Highway Department placed a cast iron monument at the location of the wood stake.

An analysis of the record data compared to the 1972 field measurements indicates that the 1½" round wood stake is in the accepted location of the Public Land Survey corner.

For details of survey analysis, photographs taken during excavation, and 1972 electronic survey measurements, see Survey Report for S.P. 4203 and 8701 on file in the Surveys Section, Minnesota Highway Department, Willmar, Minnesota.

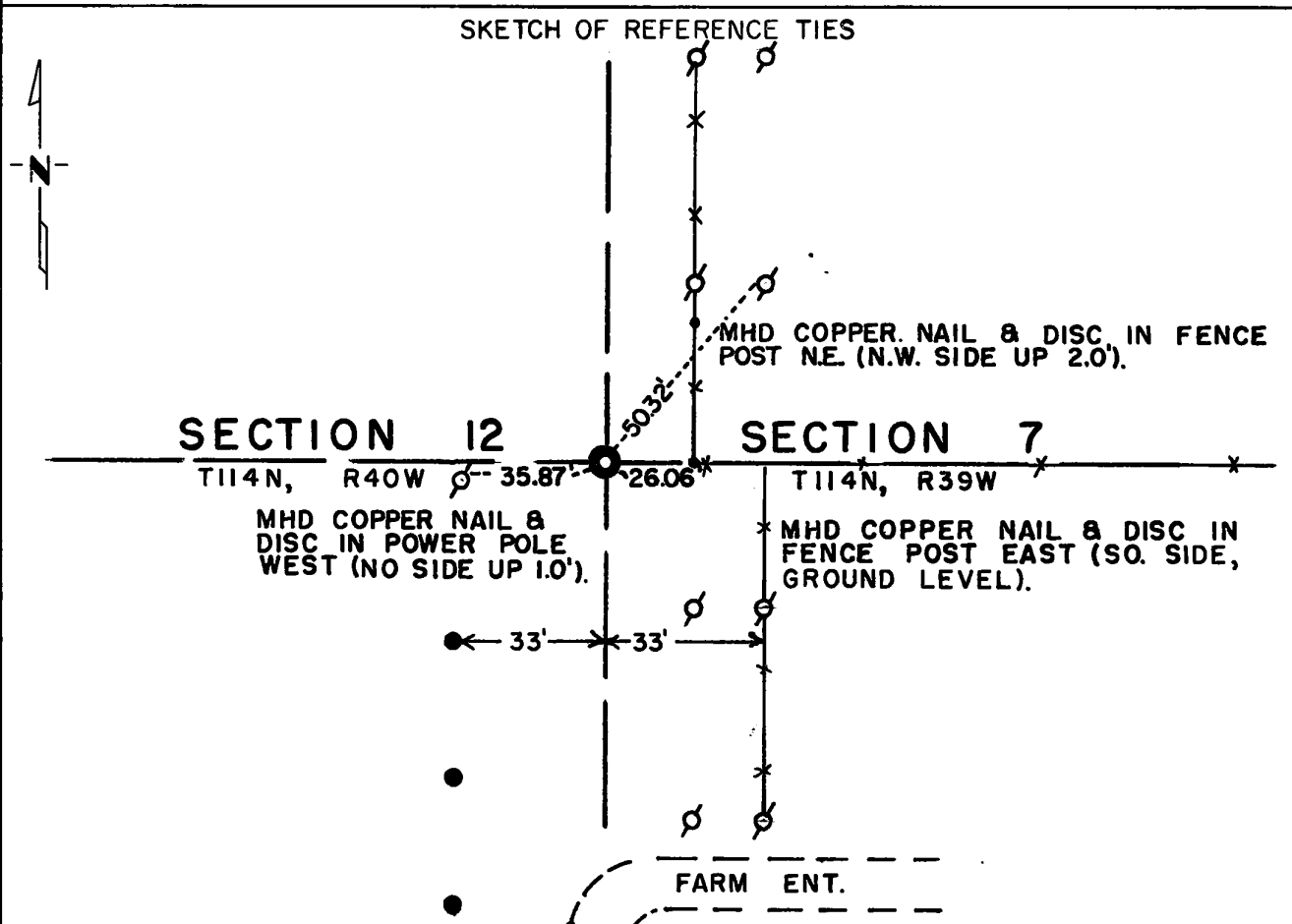
# CERTIFICATE OF LOCATION OF GOVERNMENT CORNER

East Quarter \_\_\_\_\_ Corner of Section 12, Township 114N, Range 40W, 5th P.M.

STATE OF MINNESOTA, County of Yellow Medicine

At the corner location shown on the sketch:

- On \_\_\_\_\_ found a \_\_\_\_\_  
DATE
- left monument as found,  lowered monument,  removed monument (explain)
- On June 6, 1973 placed a Minnesota Highway Department cast iron monument over  
DATE  
3/4 inch x 24 inch iron pin (down 0.6 feet)



Statement of evidence relative to this corner location is on back of page.

I hereby certify that this document and the data contained herein was prepared by me or under my direct supervision.

Jesse E. Fant      11/29/73  
SIGNATURE      DATE

Registration No. 3230

- Land Surveyor,  Professional Engineer
- County Surveyor,  County Engineer

OFFICE OF THE REGISTER OF DEEDS  
County of Yellow Medicine

I hereby certify that this document was filed in the Reg. of Deeds office at 11:15 A.M. on the 11 day of January A.D., 1974

Register of Deeds Norman J. Opdahl

By Kay Nerdahl, Deputy

DOCUMENT NO. 162740

Statement of Evidence: EAST QUARTER CORNER SECTION 12, T114N, R40W

The original Public Land Survey was run in 1857 and a wood post set in mound with pits to mark the corner.

In 1874 Ole Quam located the original post.

In 1912 John Norgaard, County Surveyor located traces of the original post.

In 1916 Norgaard again location the corner.

On June 6, 1973 the Minnesota Highway Department excavated 20 feet x 20 feet by 2 feet deep, but found no evidence of monumentation. Present ground level is natural ground.

An analysis of the record data compared to 1972 & 1973 survey measurements indicates the derivative location of the quarter corner. The derivative location is on a fence line to the east and 33 feet west of a north-south fence line and 33 feet east of a pole line to the south.

For details of survey analysis and 1972 electronic survey measurements, see Survey Report for S.<sup>P.</sup> 4203 and 8701 on file in the Surveys Section, Minnesota Highway Department, Willmar, Minnesota.

# CERTIFICATE OF LOCATION OF GOVERNMENT CORNER

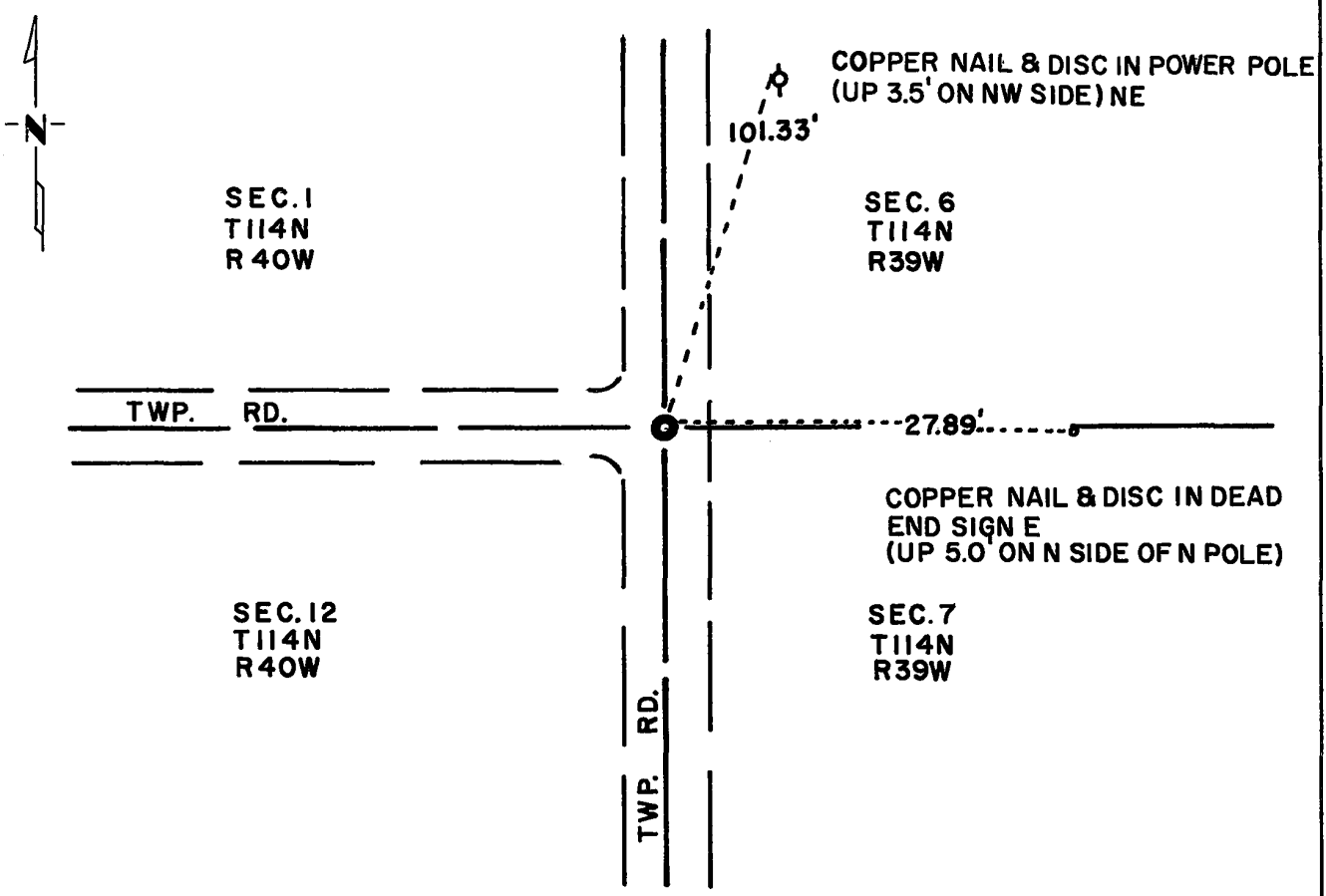
Northeast Corner of Section 12, Township 114N, Range 40W, 5th P.M.

STATE OF MINNESOTA, County of Yellow Medicine

At the corner location shown on the sketch:

- On Sept. 28, 1971 found a 6 inch x 6 inch x 24 inch jasper monument with rock on top (down 2.5 feet)  
DATE
- left monument as found,  lowered monument,  removed monument (explain)
- On Aug. 25, 1972 placed a Minnesota Highway Department cast iron monument over jasper monument. (down 0.3 feet)  
DATE

### SKETCH OF REFERENCE TIES



Statement of evidence relative to this corner location is on back of page.

I hereby certify that this document and the data contained herein was prepared by me or under my direct supervision.

Jesse E. Fant 10/11/73  
SIGNATURE DATE

Registration No. 3230  
 Land Surveyor,  Professional Engineer  
 County Surveyor,  County Engineer

OFFICE OF THE REGISTER OF DEEDS  
 County of Yellow Medicine

I hereby certify that this document was filed in the Reg. of Deeds office at 10:05 A.M. on the 11 day of January A.D., 1974

Register of Deeds Norman J. Opdahl  
 By Kay Nerdahl, Deputy  
 DOCUMENT NO. 162726

Statement of Evidence: NORTHEAST CORNER SECTION 12, T114N, R40W

The original Public Land Survey was run in 1858 and a wood post was set in a mound with pits to mark the corner.

In 1901, John Norgaard, County Surveyor, found a stone, set in government mound by adjoining farmers, at the intersection of roads. He placed a 6 inch x 6 inch x 24 inch jasper monument.

In 1916, Norgaard again located the corner.

In 1940, the Yellow Medicine County Highway Department found the monument.

On September 28, 1971, the Minnesota Highway Department found the jasper monument at centerline of roads north, south and west.

An analysis of the record data dating to the original monument provides a continuous chain of perpetuation of the original Public Land Survey corner.

For details of survey analysis, photographs taken during excavation, and 1972 electronic survey measurements, see Survey Report for S.P. 4203 and 8701 on file in the Surveys Section, Minnesota Highway Department, Willmar, Minnesota.

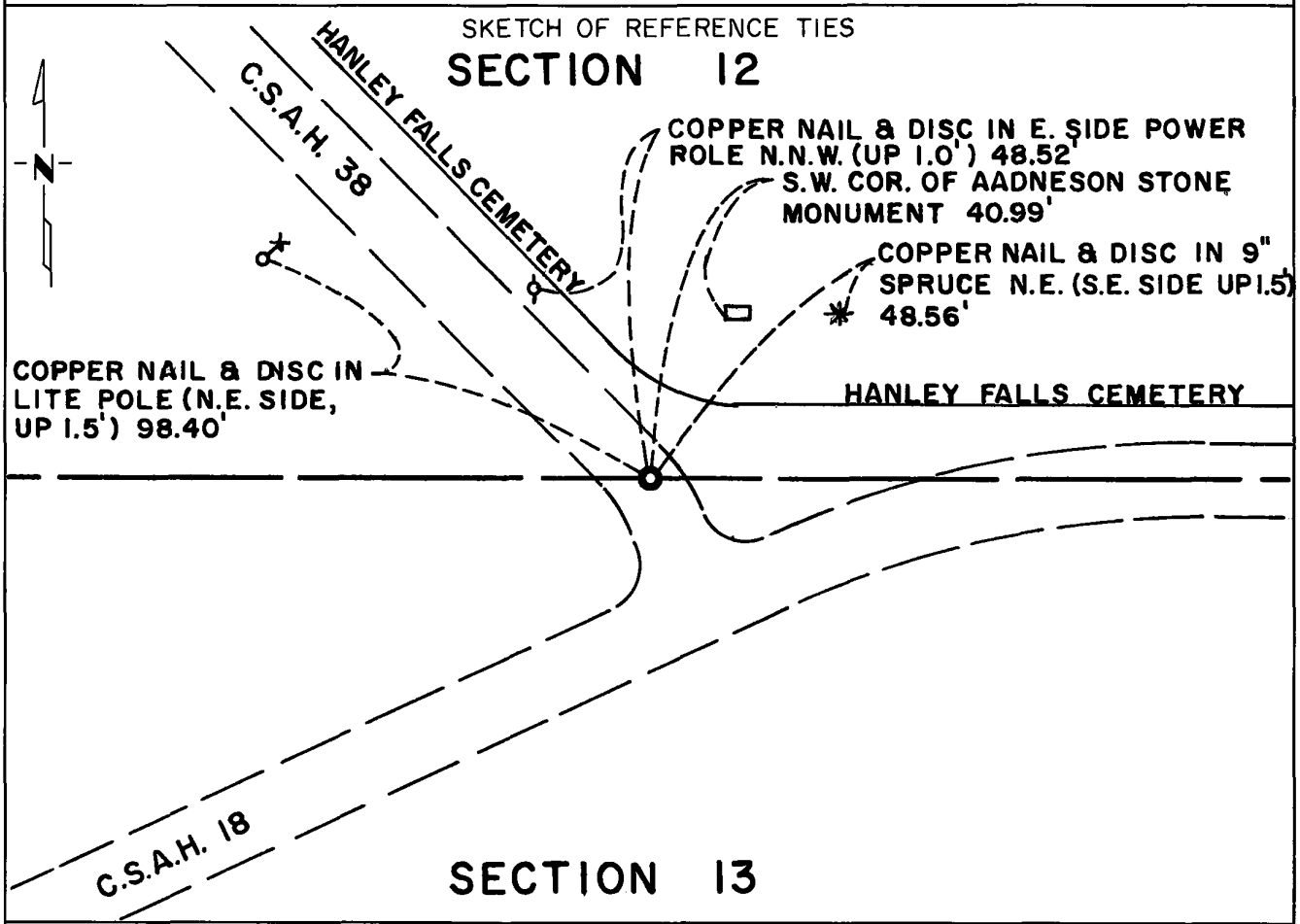
# CERTIFICATE OF LOCATION OF GOVERNMENT CORNER

North Quarter Corner of Section 13, Township 114 N, Range 40 W, 5th P.M.

STATE OF MINNESOTA, County of Yellow Medicine

At the corner location shown on the sketch:

- On \_\_\_\_\_ found a \_\_\_\_\_  
DATE
- left monument as found,  lowered monument,  removed monument (explain)
- On Mar 6, 1981 placed a cast iron monument about 1" below the  
DATE surface of the road



Statement of evidence relative to this corner location is on back of page.

I hereby certify that this document and the data contained herein was prepared by me or under my direct supervision.

Robert Jones 12/16/82  
SIGNATURE DATE

Registration No. 11864

- Land Surveyor,  Professional Engineer
- County Surveyor,  County Engineer

OFFICE OF THE COUNTY RECORDER  
County of Yellow Medicine

I hereby certify that this document was filed in the Co. Recorders office at 9:15 A. .M. on the 17 day of December A.D., 19 82

County Recorder Thomas J. Grotz

By \_\_\_\_\_, Deputy

DOCUMENT NO. 181054



Statement of Evidence: North Quarter Corner Section 13-114-40

For a complete history of this corner, see Document No. 162739 filed on Jan. 11, 1974 with the Yellow Medicine County Recorder.

1981 - A Mn/DOT survey crew set a cast iron monument to mark the corner according to State Plane Coordinate Surveys conducted in 1972 and 1973.  
Reconstruction of T.H. 23 was completed in 1980 on new alignment.

# CERTIFICATE OF LOCATION OF GOVERNMENT CORNER

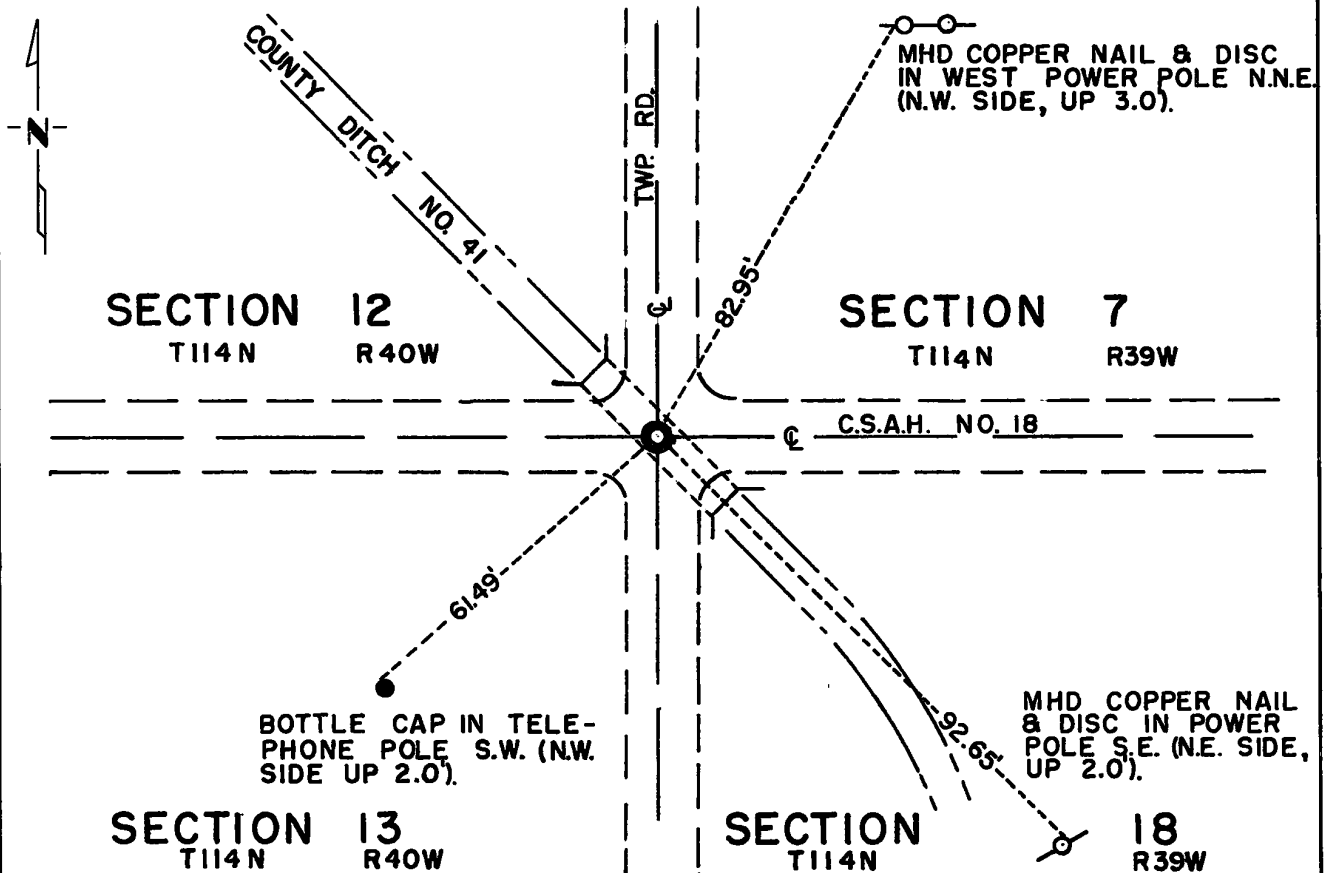
Northeast Corner of Section 13, Township 114N, Range 40W, 5th P.M.

STATE OF MINNESOTA, County of Yellow Medicine

At the corner location shown on the sketch:

- On \_\_\_\_\_ found a \_\_\_\_\_  
DATE
- left monument as found,  lowered monument,  removed monument (explain)
- On June 6, 1973 placed a Minnesota Highway Department cast iron monument (flush)  
DATE  
over iron pin.

SKETCH OF REFERENCE TIES



Statement of evidence relative to this corner location is on back of page.

I hereby certify that this document and the data contained herein was prepared by me or under my direct supervision.

Jesse E. Fant 12/4/73  
SIGNATURE DATE

Registration No. 3230

- Land Surveyor,  Professional Engineer
- County Surveyor,  County Engineer

OFFICE OF THE REGISTER OF DEEDS  
County of Yellow Medicine

I hereby certify that this document was filed in the Reg. of Deeds office at 11:45 A.M. on the 11 day of January A.D., 1974

Register of Deeds Norman J. Opdahl

By Kay Nordahl, Deputy

DOCUMENT NO. 162746

Statement of Evidence:   NORTHEAST CORNER SECTION 13, T114N, R40W

The original Public Land Survey was run in 1858 and a wood post was set in a mound with pits to mark the corner.

In 1884 Jonah Peterman found a stone at the corner.

Peterman also located the stone in 1890.

In 1901 John Norgaard, County Surveyor, found the stone in place, used it in platting Hanley Falls and replaced it with a 6 inch x 6 inch x 24 inch Jasper monument.

County Ditch #41 was built in the 1940's.

The Yellow Medicine County Highway Department found the monument, date unknown.

In 1971 the Minnesota Highway Department excavated 6 feet x 6 feet x 6 feet deep at the road intersection. No evidence of monumentation could be found.

An analysis of the record data compared to 1972 & 1973 field measurements indicates the derivative location of the section corner. The derivative location is on centerline of north-south road and at P.I. in east-west road 0.5 feet north of centerline.

For details of survey analysis and 1972 electronic survey measurements, see Survey Report for S.P. 4203 and 8701 on file in the Surveys Section, Minnesota Highway Department, Willmar, Minnesota.

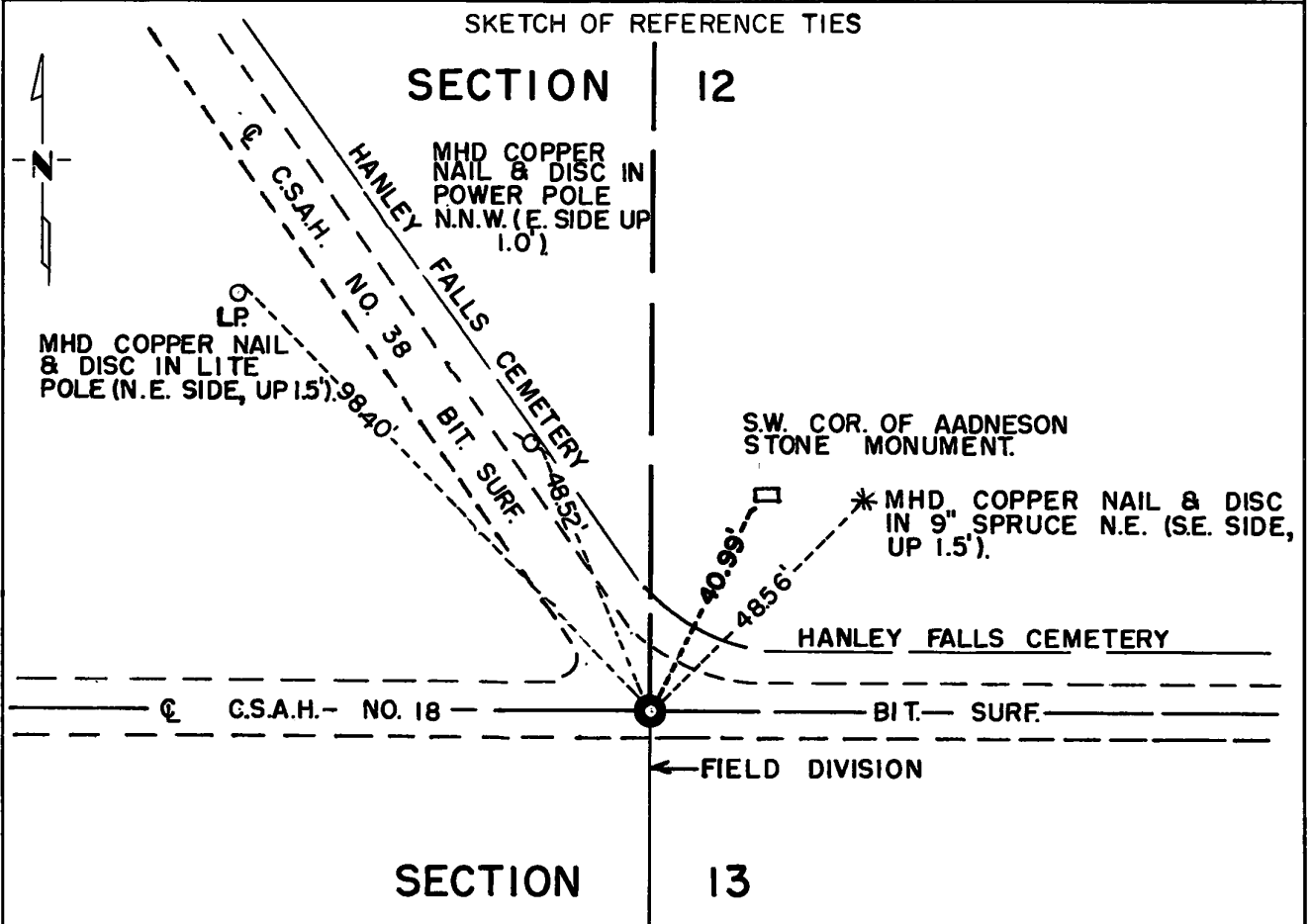
# CERTIFICATE OF LOCATION OF GOVERNMENT CORNER

North Quarter \_\_\_\_\_ Corner of Section 13, Township 114N, Range 40W, 5th P.M.

STATE OF MINNESOTA, County of Yellow Medicine

At the corner location shown on the sketch:

- On \_\_\_\_\_ found a \_\_\_\_\_  
DATE
- left monument as found,  lowered monument,  removed monument (explain)
- On 6-6-73 placed a Minnesota Highway Department cast iron monument over  
DATE  
3/4 inch x 24 inch iron pin (flush)



Statement of evidence relative to this corner location is on back of page.

I hereby certify that this document and the data contained herein was prepared by me or under my direct supervision.

Jesse E. Fant 10/12/73  
SIGNATURE DATE

Registration No. 3230

- Land Surveyor,  Professional Engineer
- County Surveyor,  County Engineer

OFFICE OF THE REGISTER OF DEEDS  
County of Yellow Medicine

I hereby certify that this document was filed in the Reg. of Deeds office at 11:10 A.M. on the 11 day of January A.D., 1974

Register of Deeds Norman J. Opdahl  
By Kay Nordahl, Deputy

DOCUMENT NO. 162739

Statement of Evidence: NORTH QUARTER CORNER SECTION 13, T114N, R40W

The original Public Land Survey was run in 1864 and a wood post was set in a mound with pits to mark the corner.

In 1874, Ole Quam located the corner.

In 1890, Jonah Peterman located the corner.

The Railroad Engineers used this corner in platting Hanley Falls. In 1971, the Minnesota Highway Department excavated 6 feet x 6 feet x 3 feet deep (2 feet below natural ground) at road intersection, but no evidence of monumentation was found.

An analysis of the record data compared to 1972 field measurements and the plat of Hanley Falls indicates the obliterated location of the quarter corner. The obliterated location is on the centerline of an east-west road, a road northwest, on the property lines north-south, and in line with the monuments set in the platting of Hanley Falls.

For details of survey analysis and 1972 electronic survey measurements, see Survey Report for S.P. 4203 and 8701 on file in the Surveys Section, Minnesota Highway Department, Willmar, Minnesota.

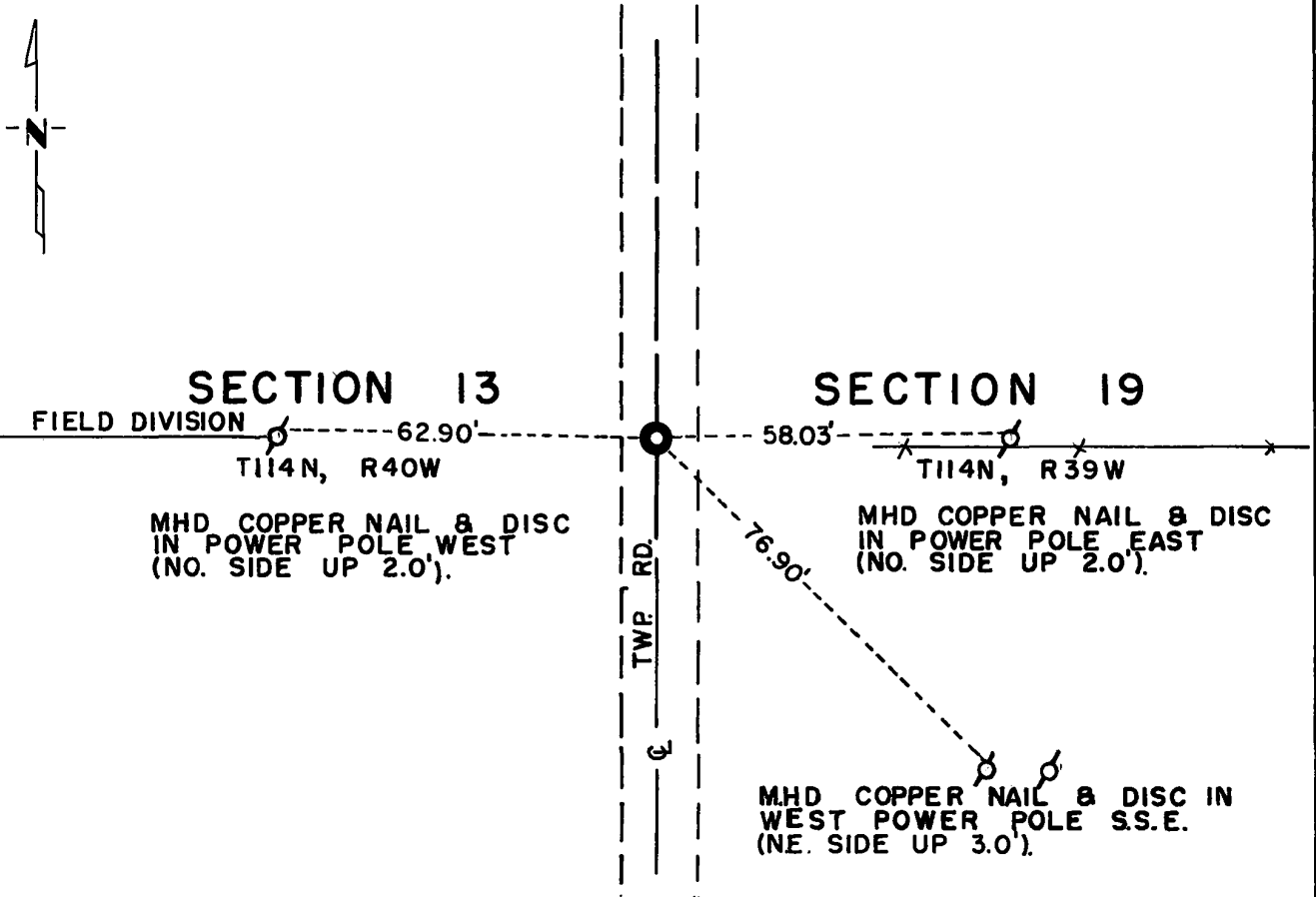
# CERTIFICATE OF LOCATION OF GOVERNMENT CORNER

East Quarter \_\_\_\_\_ Corner of Section 13, Township 114N, Range 40W, 5th P.M.  
 STATE OF MINNESOTA, County of Yellow Medicine

At the corner location shown on the sketch:

- On April 16, 1978 found a 12 inch x 12 inch x 4 inch field stone  
DATE
- left monument as found,  lowered monument,  removed monument (explain)
- On April 18, 1973 placed a Minnesota Highway Department cast iron monument over  
DATE  
stone (down 0.3 feet)

### SKETCH OF REFERENCE TIES



Statement of evidence relative to this corner location is on back of page.

I hereby certify that this document and the data contained herein was prepared by me or under my direct supervision.

Jesse E. Fant 10/12/73  
SIGNATURE DATE

Registration No. 3230  
 Land Surveyor,  Professional Engineer  
 County Surveyor,  County Engineer

OFFICE OF THE REGISTER OF DEEDS  
 County of Yellow Medicine

I hereby certify that this document was filed in the Reg. of Deeds office at 10:25 A.M. on the 11 day of January A.D., 19 74

Register of Deeds Norman J. Opdahl  
 By Kay Nordahl, Deputy  
 DOCUMENT NO. 162730

Statement of Evidence: EAST QUARTER CORNER SECTION 13, T114N, R40W

The original Public Land Survey was run in 1858 and a wood post was set in a mound with pits and deposits of coal to mark the corner.

In 1884, Jonah Peterman found the original post and placed a stone to mark the corner. In 1890, Peterman found the stone.

On April 16, 1973 the Minnesota Highway Department excavated and found a 12 inch x 12 inch x 4 inch field stone on centerline of north-south road and property lines to the east and west.

An analysis of the record data dating to the original monument provides a continuous chain of perpetuation of the original Public Land Survey corner.

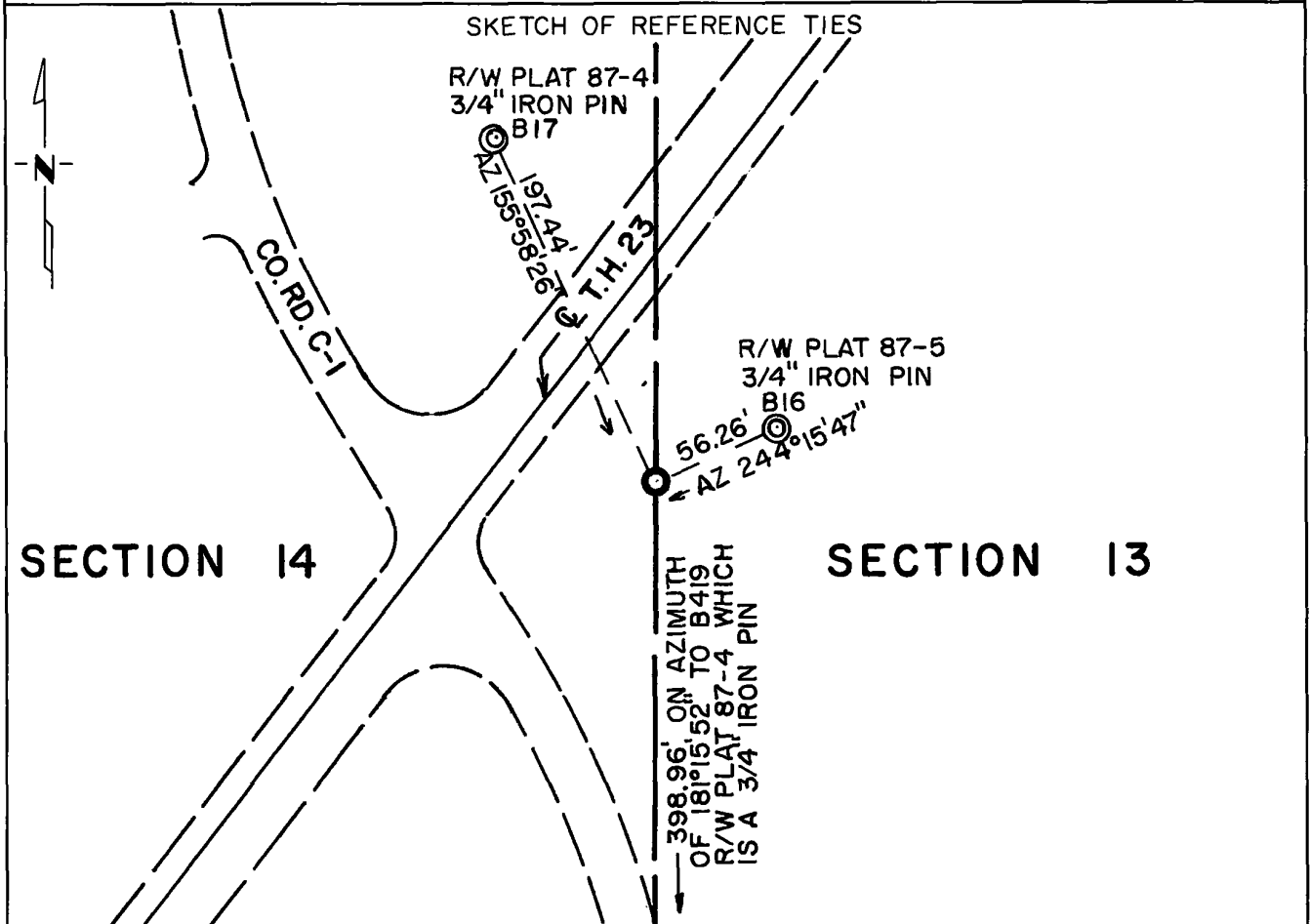
For details of survey analysis and 1972 electronic survey measurements, see Survey Report for S.P. 4203 and 8701 on file in the Surveys Section, Minnesota Highway Department, Willmar, Minnesota.

# CERTIFICATE OF LOCATION OF GOVERNMENT CORNER

East Quarter Corner of Section 14, Township 114 N, Range 40 W, 5th P.M.  
STATE OF MINNESOTA, County of Yellow Medicine

At the corner location shown on the sketch:

- On \_\_\_\_\_ found a \_\_\_\_\_  
DATE
- left monument as found,  lowered monument,  removed monument (explain)
- On Mar 6, 1981 placed a cast iron monument about 2" below the surface  
DATE of the ground



Statement of evidence relative to this corner location is on back of page.

I hereby certify that this document and the data contained herein was prepared by me or under my direct supervision.

Robert C Jones 12/16/82  
SIGNATURE DATE

Registration No. 11864

Land Surveyor,  Professional Engineer

County Surveyor;  County Engineer

OFFICE OF THE COUNTY RECORDER  
County of Yellow Medicine

I hereby certify that this document was filed in the Co. Recorders office at 9:20 A.M. on the 17 day of December A.D., 19 82

County Recorder Normand Spadek

By \_\_\_\_\_, Deputy

DOCUMENT NO. **181055**



Statement of Evidence: East Quarter Corner Section 14-114-40

For a complete history of this corner, see Document No. 162922 filed with the Yellow Medicine County Recorder on Feb. 19, 1974.

1981 - A Mn/DOT survey crew set a cast iron monument to mark the corner according to State Plane Coordinate surveys conducted in 1972 and 1973. Reconstruction of T.H. 23 was completed in 1980 on new alignment.

# CERTIFICATE OF LOCATION OF GOVERNMENT CORNER

East Quarter \_\_\_\_\_ Corner of Section 14, Township 114N., Range 40W., 5th P.M.

STATE OF MINNESOTA, County of Yellow Medicine

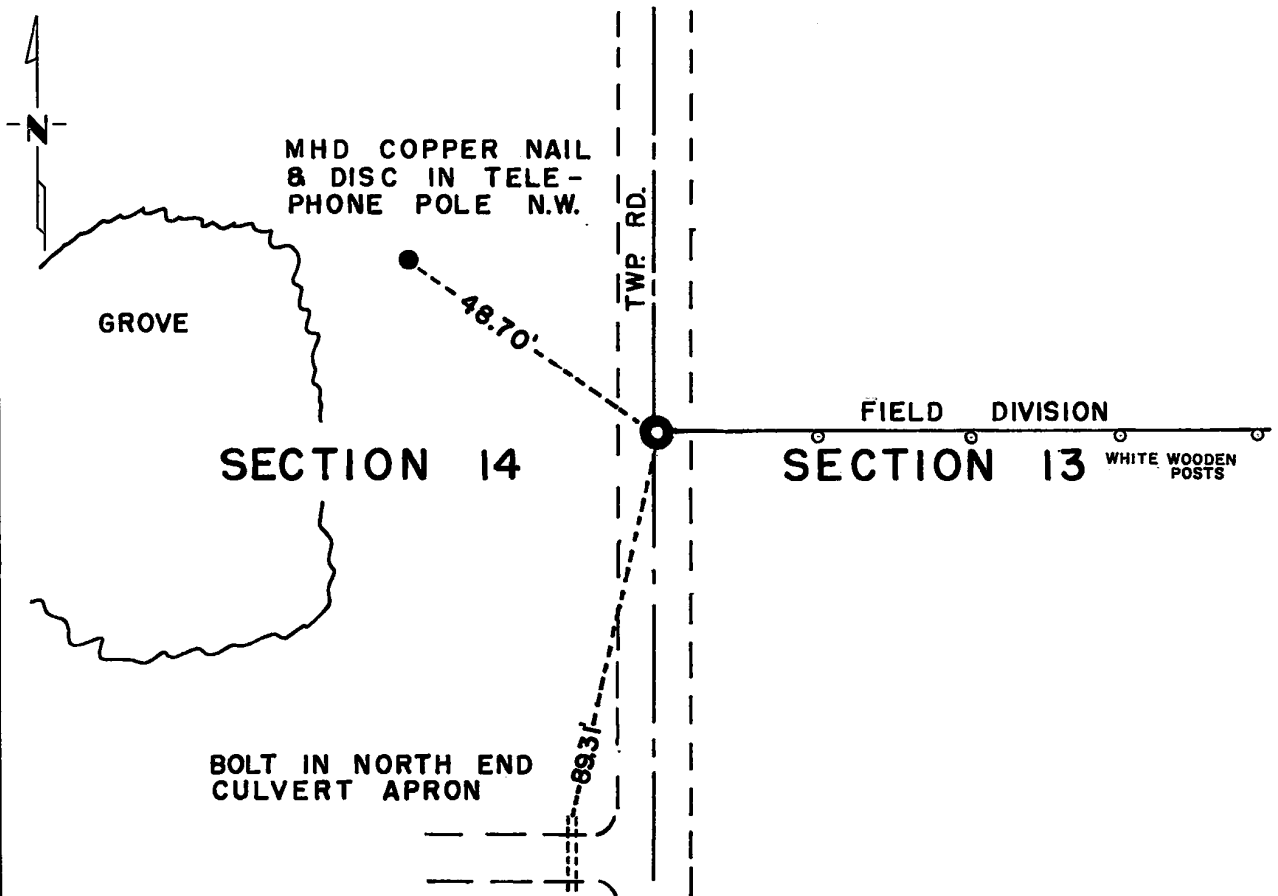
At the corner location shown on the sketch:

On \_\_\_\_\_ found a \_\_\_\_\_  
DATE

left monument as found,  lowered monument,  removed monument (explain)

On May 24, 1973 placed a Minnesota Highway Department Cast Iron Monument.  
DATE

### SKETCH OF REFERENCE TIES



Statement of evidence relative to this corner location is on back of page.

I hereby certify that this document and the data contained herein was prepared by me or under my direct supervision.

John E. Suenier Feb. 8, 1974  
SIGNATURE DATE

Registration No. 10460

- Land Surveyor,  Professional Engineer
- County Surveyor,  County Engineer

OFFICE OF THE REGISTER OF DEEDS  
County of Yellow Medicine

I hereby certify that this document was filed in the Reg. of Deeds office at 1:45 P.M. on the 19 day of FEBRUARY A.D., 19 74

Register of Deeds Norman J. Opdahl

By Kay Hendahl, Deputy

DOCUMENT NO. 162922

Statement of Evidence: EAST QUARTER CORNER SECTION 14, T114N, R40W, 5th P.M.

The original Public Land Survey was run in 1864 and a wood post was set in a mound with pits to mark the corner.

In 1890, Jonah Peterman placed a stone in the mound with pits.

In 1913, John Norgaard, County Surveyor, could not locate the stone, so he set one equal distance and on line between section corners.

In 1971 the Minnesota Highway Department excavated to a depth of 5 feet from 15 feet North to 10 feet South and from 8 feet East to 5 feet West of ~~the~~ location as set. Natural ground was 3 feet below surface of road. No physical evidence of the corner was found in this excavation.

An analysis of the record data compared to 1972 field measurements indicates the derivative location of the quarter corner is on the centerline of North-South road and on property line marked by a row of white wood posts, to the east.

On May 24, 1973, the Minnesota Highway Department set a cast iron monument at the derivative location. The lost location for this corner would be 6.6 feet East and 8.1 North of the monument as set.

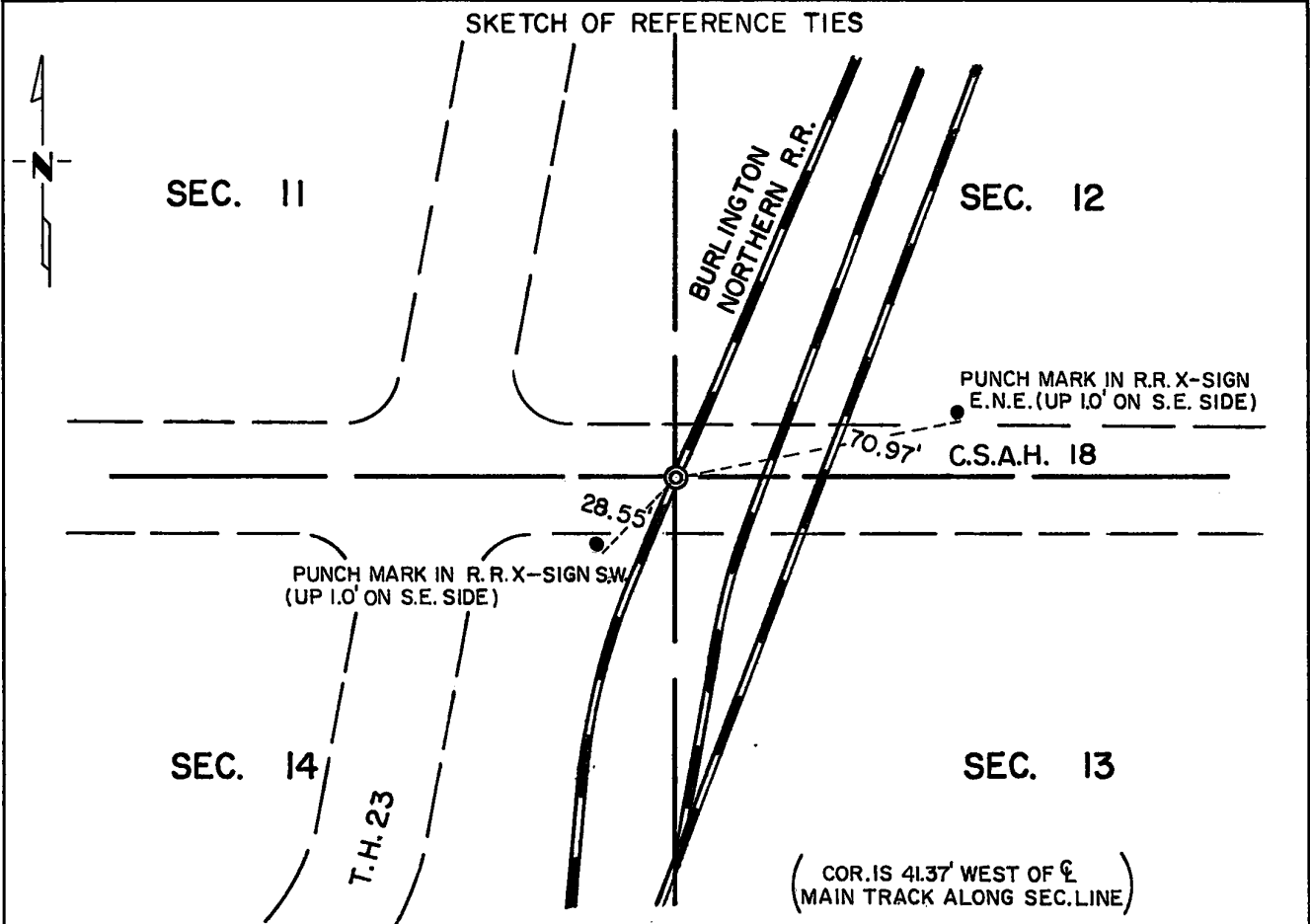
For details of survey analysis, see Survey Report for S.P. 4203 and 8701 on file in the Surveys Section, Minnesota Highway Department, Willmar, Minnesota.

# CERTIFICATE OF LOCATION OF GOVERNMENT CORNER

Northeast Corner of Section 14, Township 114N, Range 40W, 5th P.M.  
 STATE OF MINNESOTA, County of Yellow Medicine

At the corner location shown on the sketch:

- On \_\_\_\_\_ found a \_\_\_\_\_  
DATE
- left monument as found,  lowered monument,  removed monument (explain)
- On July 31, 1973 placed a two 3/4 inch x 24 inch iron pins - one on top of the  
DATE other. The top iron pin has a brass disc stamped "N.E. Cor. Sec. 14, T114, R40"



Statement of evidence relative to this corner location is on back of page.

I hereby certify that this document and the data contained herein was prepared by me or under my direct supervision.

Jesse E. Fant 12/4/73  
SIGNATURE DATE

Registration No. 3230

- Land Surveyor,  Professional Engineer
- County Surveyor,  County Engineer

OFFICE OF THE REGISTER OF DEEDS.  
 County of Yellow Medicine

I hereby certify that this document was filed in the Reg. of Deeds office at 11:50 A.M. on the 11 day of January A.D., 19 74

Register of Deeds Norman J. Opdahl

By Kay Merdahl, Deputy

DOCUMENT NO. 162747

**Statement of Evidence: NORTHEAST CORNER SECTION 14, T114N, R40W**

The original Public Land Survey was run in 1864 and a wood post was set in a mound with pits to mark the corner.

In 1890 Jonah Peterman found the original corner and marked it.

In 1901 John Norgaard, County Surveyor, located the corner according to testimony by Squire, Knudsen, and Meard who said Peterman had found the original corner. Norgaard set a 6 inch x 6 inch x 24 inch Jasper monument to mark the corner.

In 1913 Norgaard found the monument inplace.

This corner was used in platting the city of Hanley Falls.

The railroad right of way map shows the corner 0.5 feet east of the west rail of a side track.

The county highway map shows the same location.

The ground was excavated to a depth of 7 feet from 2 feet east to 4 feet west and 3 feet south to 3 feet north of obliterated location. The natural ground is about 5 feet below the surface of the present roadway. No physical evidence of monumentation was found in the excavation.

An analysis of the record data compared to 1973 survey measurements indicates the obliterated location for the section corner is on the centerline of east-west road and 0.5 feet east of the west rail of a side track of the Burlington Northern Railroad.

For details of survey analysis and 1972 electronic survey measurements, see Survey Report for S.P. 4203 and 8701 on file in the Surveys Section, Minnesota Highway Department, Willmar, Minnesota.

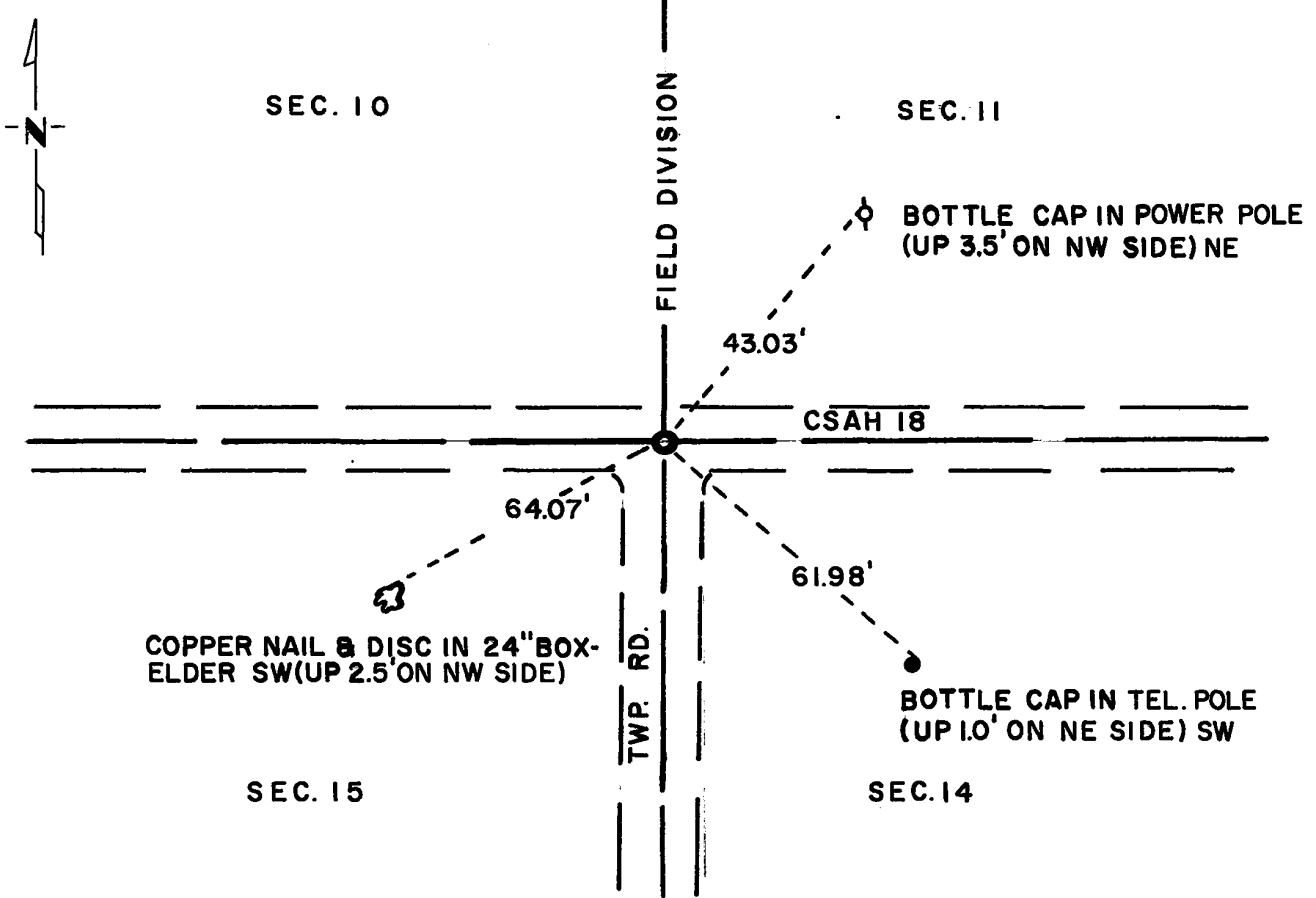
# CERTIFICATE OF LOCATION OF GOVERNMENT CORNER

Northeast Corner of Section 15, Township 114N, Range 40W, 5th P.M.  
STATE OF MINNESOTA, County of Yellow Medicine

At the corner location shown on the sketch:

- On Oct. 21, 1971 found a 18 inch wood stake down 3.5 feet  
DATE
- left monument as found,  lowered monument,  removed monument (explain)
- On Aug. 25, 1972 placed a Minnesota Highway Department cast iron monument down  
DATE  
0.1 feet

SKETCH OF REFERENCE TIES



Statement of evidence relative to this corner location is on back of page.

I hereby certify that this document and the data contained herein was prepared by me or under my direct supervision.

Jesse E. Faust 11/29/73  
SIGNATURE DATE

Registration No. 3230

- Land Surveyor,  Professional Engineer
- County Surveyor,  County Engineer

OFFICE OF THE REGISTER OF DEEDS  
County of Yellow Medicine

I hereby certify that this document was filed in the Reg. of Deeds office at 11:20 A.M. on the 11 day of January A.D., 1974

Register of Deeds Norman J. Opdahl

By Kay Nordahl, Deputy

DOCUMENT NO. 162741

**Statement of Evidence:**   NORTHEAST CORNER SECTION 15, T114N, R40W

The original Public Land Survey was run in 1864 and a wood post was set in a mound with pits to mark the corner.

In 1888, George E. Olds placed a stone in the mound with pits to mark the corner.

In 1891 Jonah Peterman located the stone set by Olds.

In 1901, John Norgaard, County Surveyor, found the stone and set a 6 inch x 6 inch x 24 inch jasper monument level with ground to perpetuate the corner. The Yellow Medicine County Highway Department found the monument, date unknown. On October 21, 1971 the Minnesota Highway Department found a 1 inch x 1 inch x 18 inch wood stake down 3.5 feet below road surface and at natural ground level. The stake was at centerline of east-west road and centerline road south and field division north. It was located using ties from a County Highway grading plan.

An analysis of the record data indicates that the wood stake is in agreement with occupation lines and is accepted as the location of the Public Land Survey Corner.

For details of survey analysis and 1972 electronic survey measurements, see Survey Report for S.P. 4203 and 8701 on file in the Surveys Section, Minnesota Highway Department, Willmar, Minnesota.

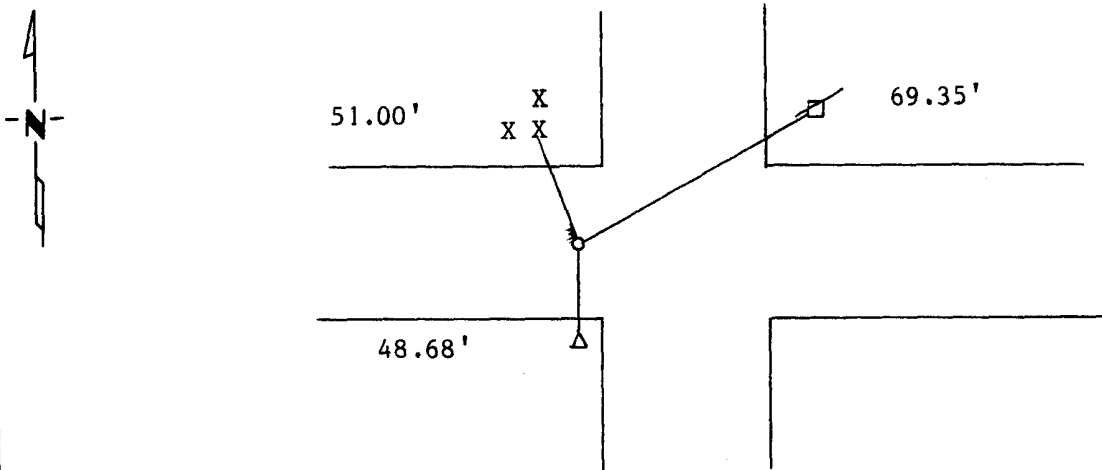
# CERTIFICATE OF LOCATION OF GOVERNMENT CORNER

North Quarter \_\_\_\_\_ Corner of Section 18, Township 114N, Range 40W, 5th P.M.  
STATE OF MINNESOTA, County of Yellow Medicine

At the corner location shown on the sketch:

- On \_\_\_\_\_ found a \_\_\_\_\_  
DATE
- left monument as found,  lowered monument,  removed monument (explain)
- On 6/16/83 placed a Set 5/8" rerod with Seal. Darin Olsen said it was the line his father told him was ~~correct~~ going south. BACK  
DATE

### SKETCH OF REFERENCE TIES



Nail and Seal in Fence Post NW 51.00'  
 Nail and Seal in Power Pole NE 69.35'  
 Nail and Seal in TELEphone Pedastel S 48.68'

Statement of evidence relative to this corner location is on back of page.

I hereby certify that this document and the data contained herein was prepared by me or under my direct supervision.

Lyle E. Mooney 5-17-1990  
 SIGNATURE DATE

Registration No. 11943

- Land Surveyor,  Professional Engineer
- County Surveyor,  County Engineer

OFFICE OF THE COUNTY RECORDER  
County of Yellow Medicine

RECORDED  
 GRANTOR  
 GRANTEE  
 INDEXED

I hereby certify that this document was filed in the Co. Recorders office at 3:45 P.M. on the 13 day of February A.D., 19 91

County Recorder Norman J. [unclear]

By \_\_\_\_\_, Deputy

DOCUMENT NO. 198974



Statement of Evidence:

On line between section corners was 30' South of center line of road.  
Distance split was 74' East of field line. I set the corner in the center line of the  
highway in the line Darin showed me.

# CERTIFICATE OF LOCATION OF GOVERNMENT CORNER

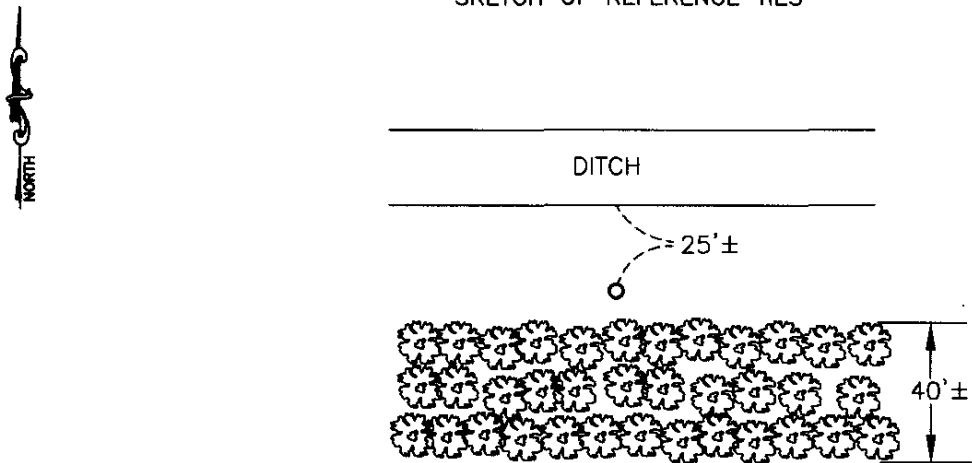
NORTH QUARTER Corner of Section 19, Township 114, Range 40, 5TH P.M.

STATE OF MINNESOTA, County of YELLOW MEDICINE

At the corner location shown on the sketch:

- On \_\_\_\_\_ found a \_\_\_\_\_  
DATE
- left monument as found,  lowered monument,  removed monument (explain)
- On 05-04-2007 placed a 1" IRON PIPE WITH SEAL #43844  
DATE

### SKETCH OF REFERENCE TIES



Minnesota State Plane Coordinate  
System Yellow Medicine County Datum  
NAD83 (1996)

N: 148310.402  
E: 547764.831

Statement of evidence relative to this corner location is on back of page.

I hereby certify that this document and the data contained herein was prepared by me or under my direct supervision

*[Signature]*  
SIGNATURE

Feb. 19, 2008  
DATE

Registration No. 43844

- Land Surveyor,  Professional Engineer
- County Surveyor,  County Engineer

### OFFICE OF THE COUNTY RECORDER

County of \_\_\_\_\_

I hereby certify that this document was filed in the Co. Recorders office at \_\_\_\_\_ .M on the \_\_\_\_\_ day of \_\_\_\_\_ A.D. 20 \_\_\_\_\_

County Recorder \_\_\_\_\_

By \_\_\_\_\_, Deputy

DOCUMENT NO. \_\_\_\_\_

## Statement of Evidence

In 1864, C. E. Davis and J. W. Webb, Jr., did the original subdivision of the township.

In December 1912, John Norgaard used a corner set by land owner in 1895. He said he had set a post in the original government mound. In 1912 Norgaard measured 1333' from the north line of the NE  $\frac{1}{4}$  to the road along the south line of the NE  $\frac{1}{4}$  of the NE  $\frac{1}{4}$ .


On May 4, 2007, Bueltel-Moseng Land Surveying set the corner using the recorded distance from the intersection of the fence and the centerline of the field road at the center of the section and single proportionate distance from the 1912 survey. Then we measured from the north line of the NE  $\frac{1}{4}$  to the south line of the NE  $\frac{1}{4}$  of the NE  $\frac{1}{4}$  and checked to the 1333' from the 1912 survey. We set a 1" iron pipe with seal #43844 at the corner.

Doc# 245324 Fee: \$0.00 2 Pages

Office of County Recorder  
Yellow Medicine County, Minnesota  
I hereby certify that the within instrument  
was filed on April 8, 2008 at 11:35 AM

N/C Bueltel-Moseng Land Surveying  
PO Box 32  
Marshall MN 56258

Kay Zempel, Yellow Medicine County Recorder

By  Deputy

# CERTIFICATE OF LOCATION OF GOVERNMENT CORNER

East quarter Corner of Section 19, Township 114, Range 40, 5th P.M.

STATE OF MINNESOTA, County of Yellow Medicine

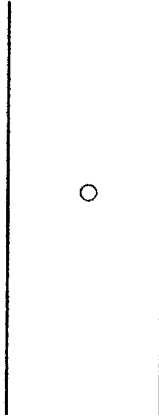
At the corner location shown on the sketch:

On 11-22-2000 found a nothing

left monument as found,  lowered monument,  removed monument (explain)

On 11-22-2000 placed a 1" iron pipe with a seal #11943

### SKETCH OF REFERENCE TIES



No ties

Statement of evidence relative to this corner location is on back of page.

I hereby certify that this document and the data contained herein was prepared by me or under my direct supervision.

Ayle E. Moring 12-26-00  
SIGNATURE DATE

Registration No. 11943

- Land Surveyor,  Professional Engineer  
 County Surveyor,  County Engineer

### OFFICE OF THE COUNTY RECORDER

County of

I hereby certify that this document was filed in the Co. Recorders office at 11:05 A.M on the 13 day of August A.D. ~~19~~ 2001

County Recorder Kay Nerdahl

By Dale Ronik, Deputy

DOCUMENT NO. 226599

Statement of Evidence

On 11-22-2000, Moseng Land Surveying set a 1" Iron pipe with a seal midway and on line. There was nothing recorded for this corner so we did not dig. We found a spike 4 inches west and 4 inches south. We removed the spike and checked for more metal readings but found nothing..

# CERTIFICATE OF LOCATION OF GOVERNMENT CORNER


EAST QUARTER Corner of Section 20, Township 114, Range 40, 5TH P.M.

STATE OF MINNESOTA, County of YELLOW MEDICINE

At the corner location shown on the sketch:

- On \_\_\_\_\_ found a \_\_\_\_\_  
DATE
- left monument as found,  lowered monument,  removed monument (explain)
- On 10-27-2009 placed a 1" PIPE WITH SEAL #11943  
DATE

### SKETCH OF REFERENCE TIES



Minnesota State Plane Coordinate  
 System Yellow Medicine County Datum  
 NAD83 (1996)  
 N: 145653.361  
 E: 555727.583

Statement of evidence relative to this corner location is on back of page.

I hereby certify that this document and the data contained herein was prepared by me or under my direct supervision.

*[Signature]* 11/23/09  
SIGNATURE DATE

Registration No. 43844

- Land Surveyor,  Professional Engineer
- County Surveyor,  County Engineer

#### OFFICE OF THE COUNTY RECORDER

County of \_\_\_\_\_

I hereby certify that this document was filed in the Co. Recorders office at \_\_\_\_\_ .M on the \_\_\_\_\_ day of \_\_\_\_\_ A.D. 20 \_\_\_\_\_

County Recorder \_\_\_\_\_

By \_\_\_\_\_, Deputy

DOCUMENT NO. \_\_\_\_\_

Statement of Evidence

In 1864, C. E. Davis and J. W. Webb, Jr. did the original subdivision of the township.

In June, 1889, Johan Peterman, County Surveyor, set a stone at the corner.

On October 27, 2009 Bueltel-Moseng Land Surveying set a 1" pipe with seal #11943 at the intersection of the fences to the west and south.

Doc# 249392 Fee: \$0.00 2 Pages

Office of County Recorder

Yellow Medicine County, Minnesota

I hereby certify that the within instrument

was filed on November 25, 2009 at 10:00 AM

Kay Zempel, Yellow Medicine County Recorder

By Kay Zempel Deputy

N/C- Bueltel-Moseng Land Surveying  
P.O. Box 32  
Mbn11-56258

# CERTIFICATE OF LOCATION OF GOVERNMENT CORNER

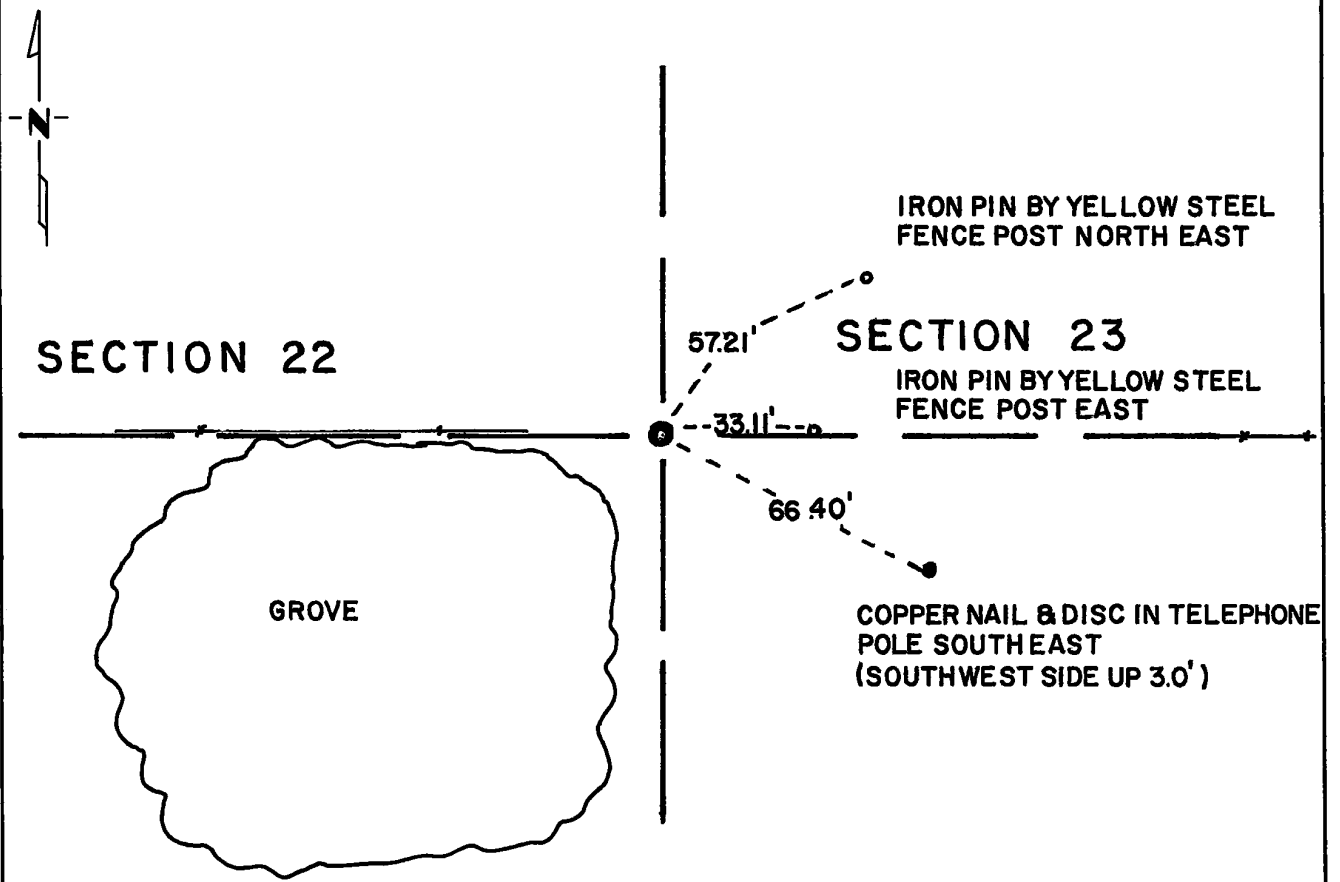
East Quarter \_\_\_\_\_ Corner of Section 22, Township 114N, Range 40W, 5th P.M.

STATE OF MINNESOTA, County of Yellow Medicine

At the corner location shown on the sketch:

- On May 5, 1975 found a 8" x 8" x 12" pointed field stone one foot north of fence line east and west and p.l. for north and south road  
DATE
- left monument as found,  lowered monument,  removed monument (explain)
- On May 6, 1975 placed a Minnesota Highway Department cast iron monument over stone down 0.3 feet below surface  
DATE

### SKETCH OF REFERENCE TIES



Statement of evidence relative to this corner location is on back of page.

I hereby certify that this document and the data contained herein was prepared by me or under my direct supervision.

John E. Juvenon 6-18-75  
SIGNATURE DATE

Registration No. 10460

- Land Surveyor,  Professional Engineer
- County Surveyor,  County Engineer

OFFICE OF THE REGISTER OF DEEDS  
 County of Yellow Medicine

I hereby certify that this document was filed in the Reg. of Deeds office at 10:30 A.M. on the 27 day of June A.D., 19 75

Register of Deeds Norman J. Spdahl

By Kay Nerdsahl, Deputy

DOCUMENT NO. 165415



**Statement of Evidence:**

The original Public Land Survey was run in 1858 and a wood post was set in mound with pits to mark the corner.

There is no additional record data pertaining to this corner.

On May 5, 1975 the Minnesota Highway Department found a 8" x 8" x 12" pointed field stone one foot north of fence line east and west and at the point of intersection of tangents on a north-south township road.

The origin of the stone could not be determined, but it is in agreement with occupation lines of long standing. The in-place stone is accepted as the location of the Public Land Survey corner.

For details of survey analysis and 1975 electronic survey measurements, see Survey Report for S.P. 4203 and 8701 on file in the Surveys Section, Minnesota Highway Department, Willmar, Minnesota.

# CERTIFICATE OF LOCATION OF GOVERNMENT CORNER

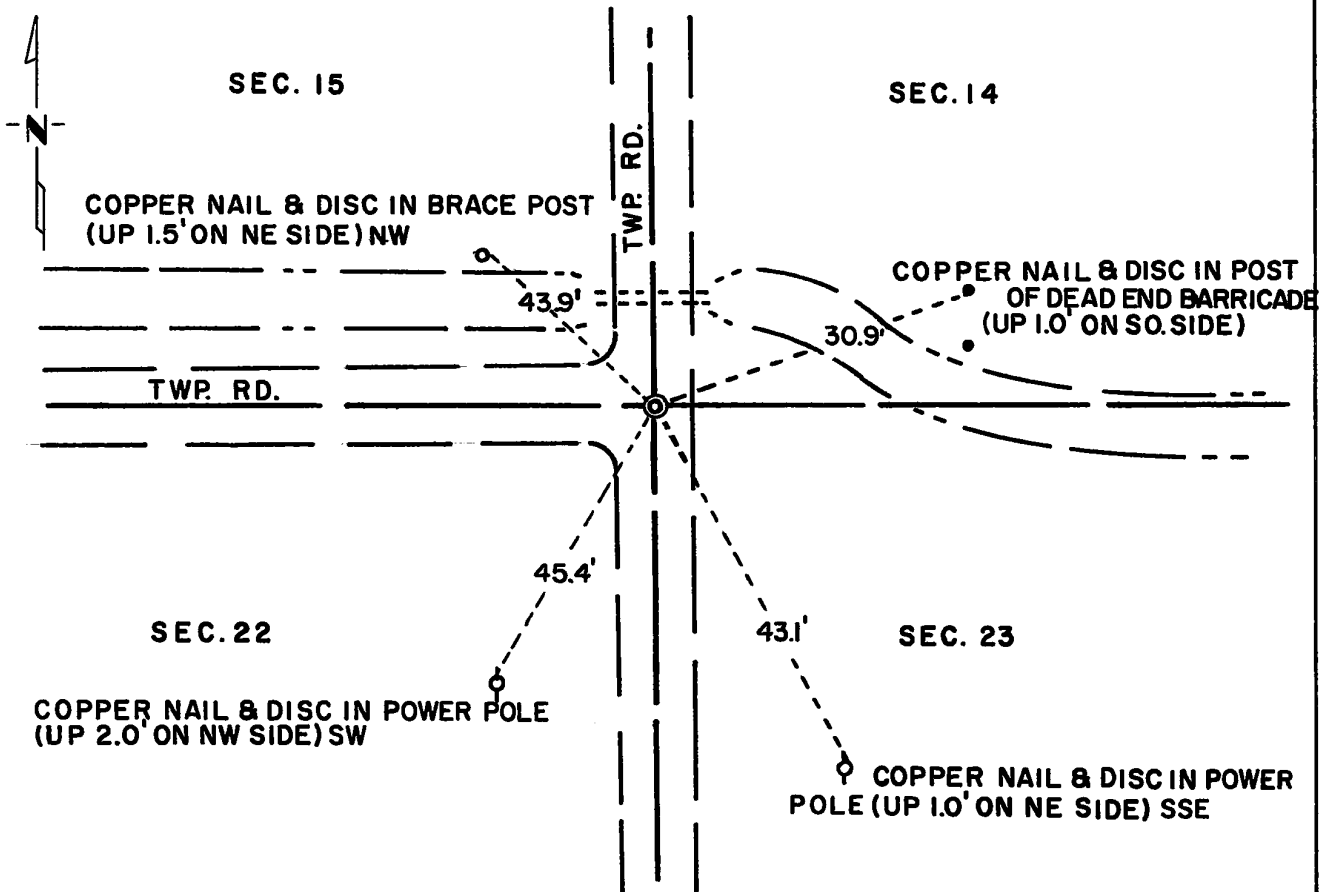
Northeast Corner of Section 22, Township 114N, Range 40W, 5th P.M.

STATE OF MINNESOTA, County of Yellow Medicine

At the corner location shown on the sketch:

- On Dec. 15, 1970 found a 6 inch x 6 inch x 24 inch jasper monument (down 1.0 foot)  
DATE
- left monument as found,  lowered monument,  removed monument (explain)
- On Aug. 10, 1972 placed a 3/4 inch x 12 inch iron pin on north edge of jasper monument, down 1.0 foot, for locating with metal detector  
DATE

### SKETCH OF REFERENCE TIES



Statement of evidence relative to this corner location is on back of page.

I hereby certify that this document and the data contained herein was prepared by me or under my direct supervision.

Jesse E. Fant 10/11/73  
SIGNATURE DATE

Registration No. 3230

- Land Surveyor,  Professional Engineer
- County Surveyor,  County Engineer

OFFICE OF THE REGISTER OF DEEDS

County of Yellow Medicine

I hereby certify that this document was filed in the Reg. of Deeds office at 10:10 A.M. on the 11 day of January A.D., 19 74

Register of Deeds Norman J. Opdahl

By Ray Nerdahl, Deputy

DOCUMENT NO. 162727

Statement of Evidence: NORTHEAST CORNER SECTION 22, T114N, R40W

The original Public Land Survey was run in 1864 and a wood post was set in a mound with pits to mark the corner.

In 1888 George E. Olds placed a stone at the corner in mound with pits.

In 1891 Jonah Peterman found the stone in place.

In 1901 John Norgaard, County Surveyor, found the stone in government mound which was still visible and placed a 6 inch x 6 inch x 24 inch jasper monument to perpetuate the corner.

In 1941 and 1965 the Yellow Medicine County Highway Department found the monument in place. On December 15, 1970, the Minnesota Highway Department found the monument at centerline of a north-south road, a road west, and a ditch east.

An analysis of the record data dating to the original monument provides a continuous chain of perpetuation of the original Public Land Survey corner.

For details of survey analysis and 1972 electronic survey measurements, see Survey Report for S.P. 4203 and 8701 on file in the Surveys Section, Minnesota Highway Department, Willmar, Minnesota.

# CERTIFICATE OF LOCATION OF GOVERNMENT CORNER

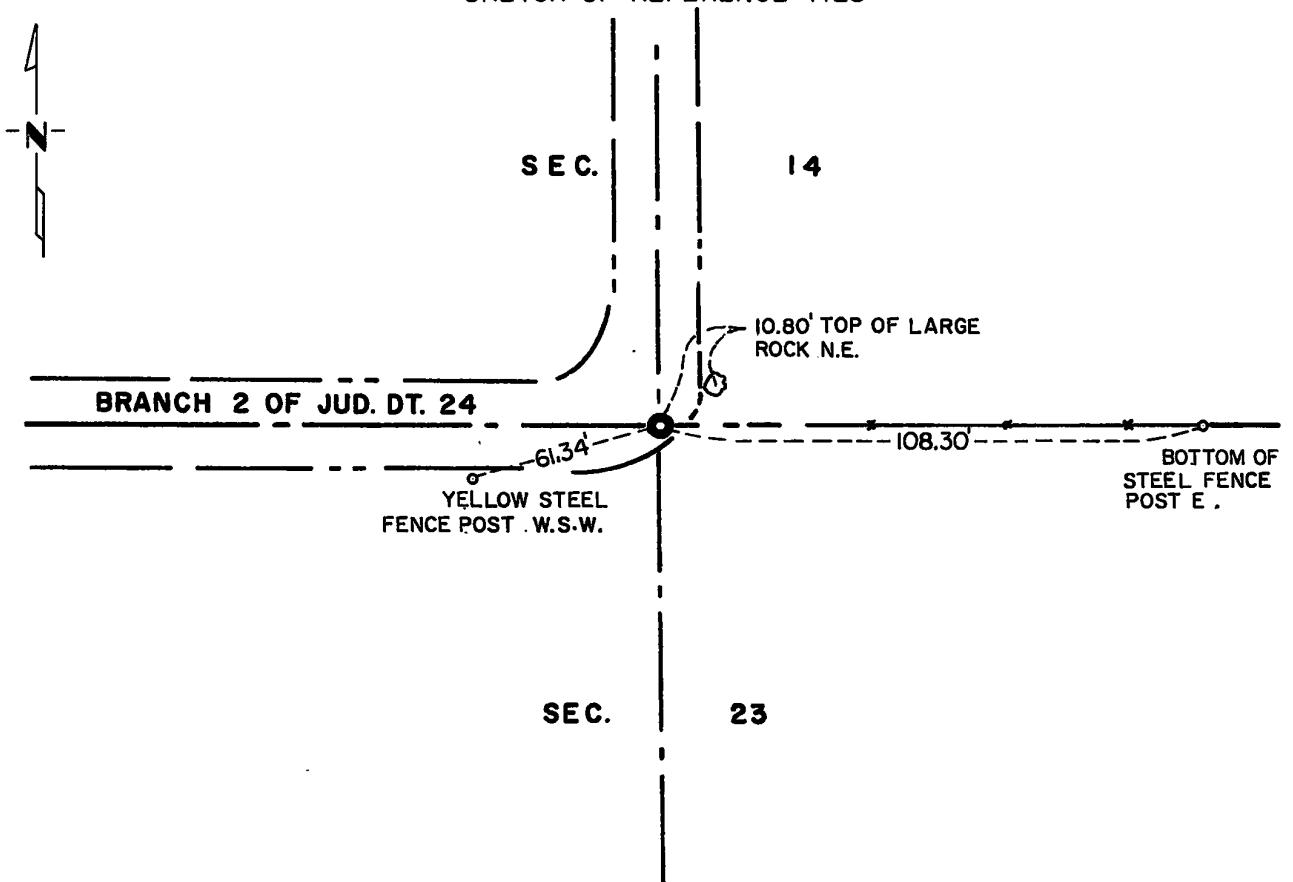
North Quarter \_\_\_\_\_ Corner of Section 23, Township 114N, Range 40W, 5th P.M.

STATE OF MINNESOTA, County of Yellow Medicine

At the corner location shown on the sketch:

- On \_\_\_\_\_ found a \_\_\_\_\_  
DATE
- left monument as found,  lowered monument,  removed monument (explain)
- On Aug. 9, 1972 placed a Minnesota Highway Department cast iron monument  
DATE  
(flush), guarded by a mound of stones.

### SKETCH OF REFERENCE TIES



Statement of evidence relative to this corner location is on back of page.

I hereby certify that this document and the data contained herein was prepared by me or under my direct supervision.

Jesse E. Fant 12/4/76  
SIGNATURE DATE

Registration No. 3230

- Land Surveyor,  Professional Engineer
- County Surveyor,  County Engineer

OFFICE OF THE REGISTER OF DEEDS  
County of Yellow Medicine

I hereby certify that this document was filed in the Reg. of Deeds office at 11:40 A.M. on the 11 day of January A.D., 19 74

Register of Deeds Rowman J. Opsahl

By Kay Nordall, Deputy

DOCUMENT NO. 162745

Statement of Evidence: NORTH QUARTER CORNER SECTION 23, T114N, R40W

The original Public Land Survey was run in 1864 and a wood post was set in a mound with pits to mark the corner.

In 1940 a telephone pole was found at the location of the corner. The origin of the pole could not be determined. It has since been removed during the construction of a drainage ditch.

This corner was set at the lost location. It is in agreement with the centerline of the drainage ditch to the north and west and a fence line to the east.

For details of survey analysis and 1972 electronic survey measurements, see Survey Report for S.P. 4203 and 8701 on file in the Surveys Section, Minnesota Highway Department, Willmar, Minnesota.

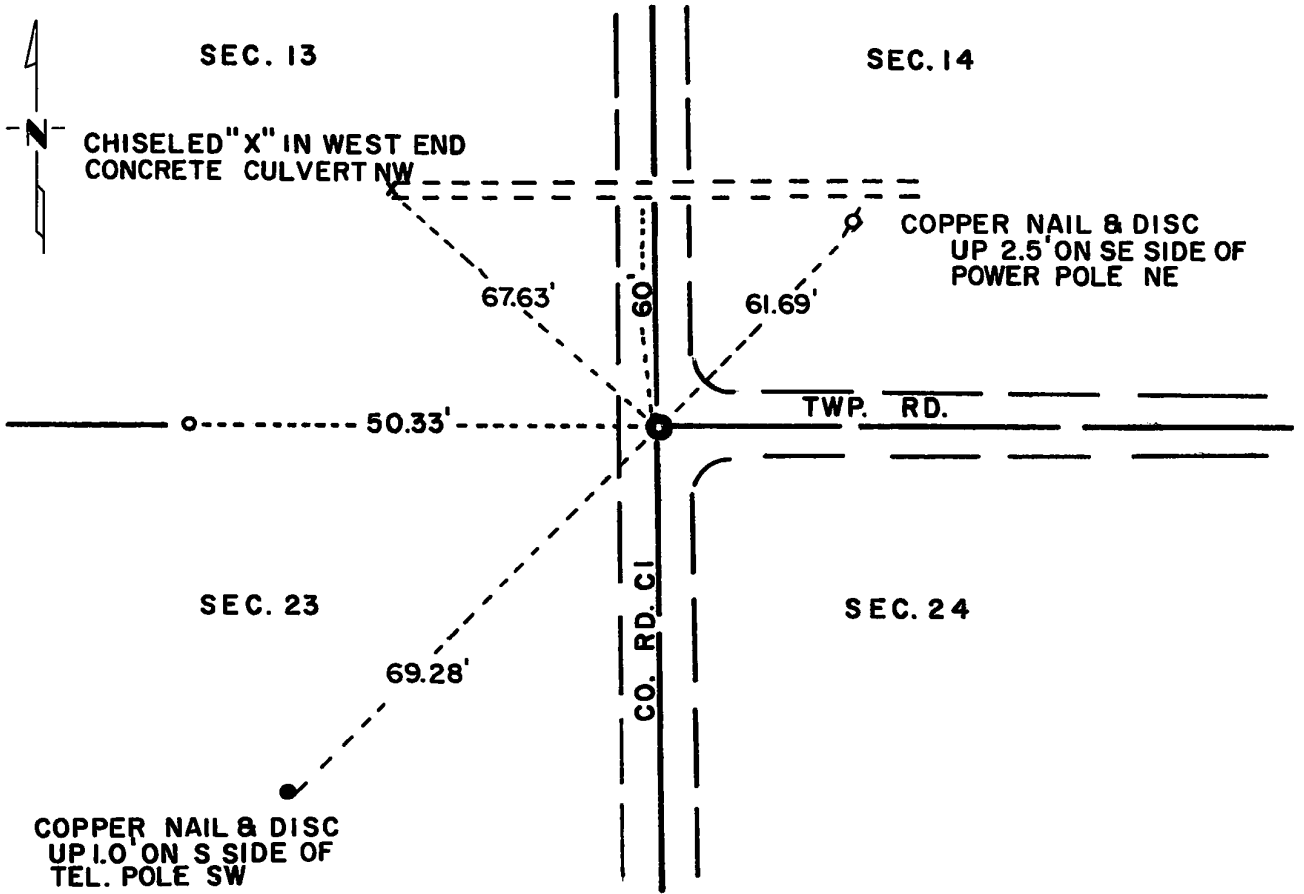
# CERTIFICATE OF LOCATION OF GOVERNMENT CORNER

Northeast Corner of Section 23, Township 114N, Range 40W, 5th P.M.  
STATE OF MINNESOTA, County of Yellow Medicine

At the corner location shown on the sketch:

- On Sept. 28, 1971 found a 6 inch x 6 inch x 24 inch jasper monument and wood post.  
DATE
- left monument as found,  lowered monument,  removed monument (explain)
- On Aug. 9, 1972 placed a Minnesota Highway Department cast iron monument over  
DATE  
wood post (down 0.10 feet)

### SKETCH OF REFERENCE TIES



Statement of evidence relative to this corner location is on back of page.

I hereby certify that this document and the data contained herein was prepared by me or under my direct supervision.

Jesse E. Fant 10/12/73  
SIGNATURE DATE

Registration No. 3230

- Land Surveyor,  Professional Engineer
- County Surveyor,  County Engineer

OFFICE OF THE REGISTER OF DEEDS  
County of Yellow Medicine

I hereby certify that this document was filed in the Reg. of Deeds office at 10:35 A.M. on the 11 day of January A.D., 1974

Register of Deeds Norman J. Opdahl

By Key Nordahl, Deputy

DOCUMENT NO. 162732

Statement of Evidence: NORTHEAST CORNER SECTION 23, T114N, R40W

The original Public Land Survey was run in 1864 and a wood post was set in a mound with pits to mark the corner.

In 1901 John Norgaard, County Surveyor, found a stone and iron bolt that was set by adjoining farm owners when the mound was still visible. Norgaard set a 6 inch x 6 inch x 24 inch jasper monument.

The Yellow Medicine County Highway Department assumed the corner position.

On September 28, 1971 the Minnesota Highway Department excavated and found the jasper monument lying on its side. On the east edge of the monument was an old wood post. The post is at centerline of a road to the east and a ditch west and is the P.I. of a north-south road.

An analysis of the record data and 1972 survey measurements indicates that the post is in the accepted position of the original Public Land Survey corner.

For details of survey analysis, photographs taken during excavation, and 1972 electronic survey measurements, see Survey Report for S.P. 4203 and 8701 on file in the Surveys Section, Minnesota Highway Department, Willmar, Minnesota.

# CERTIFICATE OF LOCATION OF GOVERNMENT CORNER

North Quarter Corner of Section 24, Township 114, Range 40, 5TH P.M.

STATE OF MINNESOTA, County of Yellow Medicine

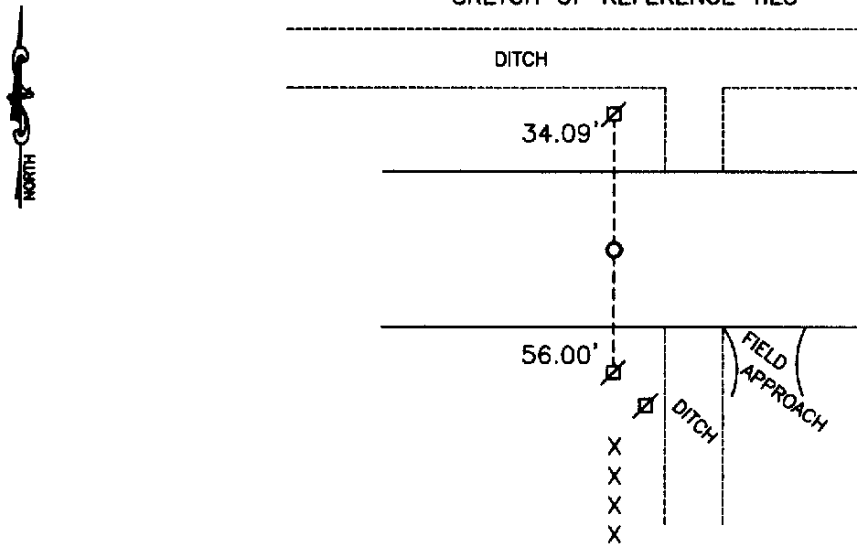
At the corner location shown on the sketch:

On \_\_\_\_\_ found a \_\_\_\_\_  
DATE

left monument as found,  lowered monument,  removed monument (explain)

On 5-20-2008 placed a 1 inch iron pipe  
DATE

### SKETCH OF REFERENCE TIES



Minnesota State Plane Coordinate  
System Yellow Medicine County Datum  
NAD83 (1996)

N: 148260.422  
E: 574312.671

NAIL AND SEAL IN POWERPOLE NORTH 34.09'  
NAIL AND SEAL IN POWERPOLE SOUTH 56.00'

Statement of evidence relative to this corner location is on back of page.

I hereby certify that this document and the data contained herein was prepared by me or under my direct supervision.

[Signature] 8/11/08  
SIGNATURE DATE

Registration No. 43844

Land Surveyor,  Professional Engineer  
 County Surveyor,  County Engineer

OFFICE OF THE COUNTY RECORDER  
County of \_\_\_\_\_

I hereby certify that this document was filed in the Co. Recorders office at \_\_\_\_\_ .M on the \_\_\_\_\_ day of \_\_\_\_\_ A.D. 20 \_\_\_\_\_

County Recorder \_\_\_\_\_

By \_\_\_\_\_, Deputy

DOCUMENT NO. \_\_\_\_\_



## Statement of Evidence

In 1890 Jonath Peterman called the corner as a post with a recorded distance from the Northwest corner of 24-114-40 as being 2655.84'.

In April 1920 Jon Norguard measured 2656' from the Northwest Corner of 24-114-40. He set nothing.

On May 20, 2008 Bueltel Moseng Land Surveying set a 1 inch iron pipe seal #43844 midway between section corners and in the centerline of the road. The corner is in line with the fence to the south and is 2655.945 west of the Northwest corner of Section 24-114-40.

Doc# 247484 Fee: \$0.00 2 Pages

Office of County Recorder

Yellow Medicine County, Minnesota

I hereby certify that the within instrument  
was filed on February 24, 2009 at 2:40 PM

Kay Zempel, Yellow Medicine County Recorder

By Heidi J. Bakke Lund Deputy

N/C Bueltel - Moseng Land Surveying  
120 Box 32  
Marshall, MN 56259

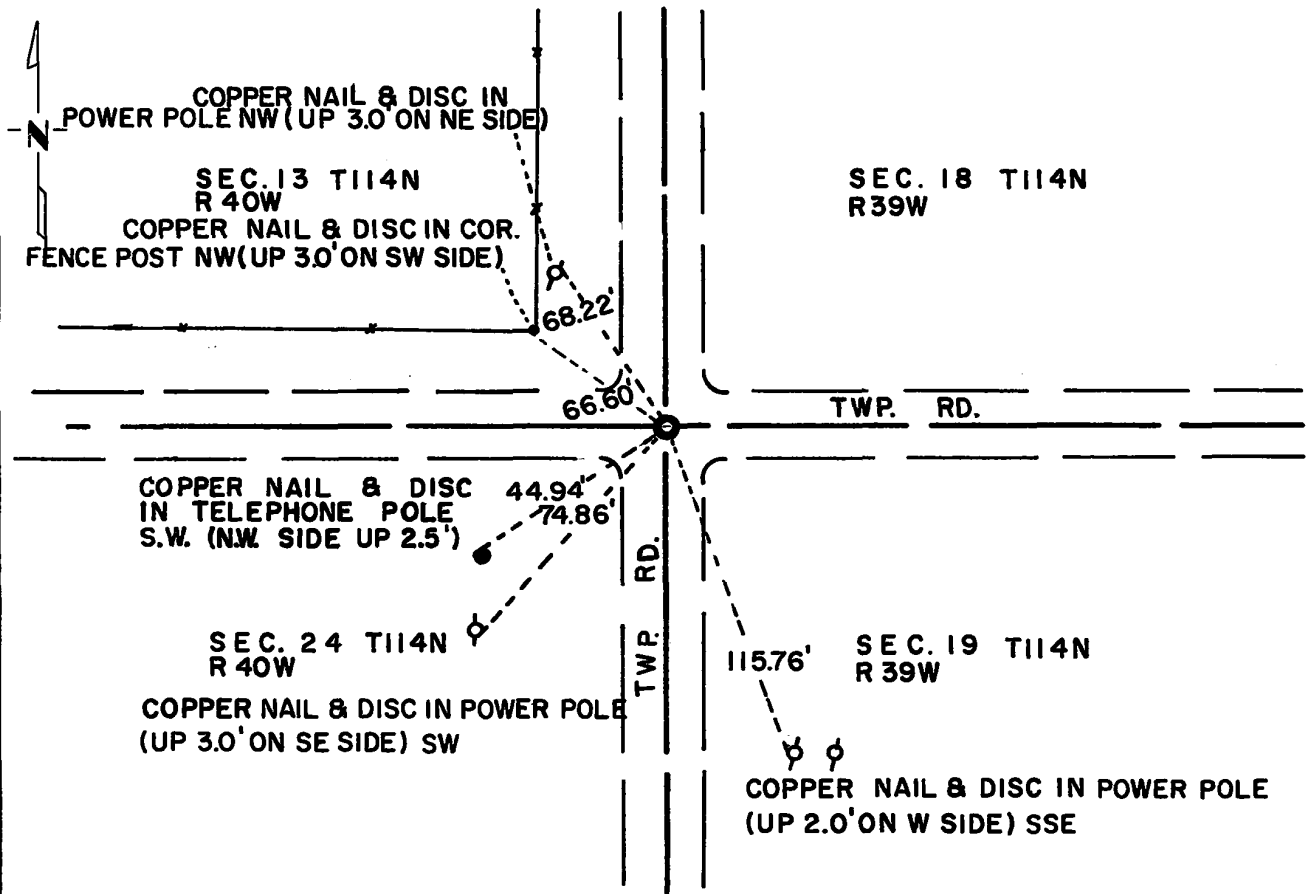
# CERTIFICATE OF LOCATION OF GOVERNMENT CORNER

Northeast Corner of Section 24, Township 114N, Range 40W, 5th P.M.  
 STATE OF MINNESOTA, County of Yellow Medicine

At the corner location shown on the sketch:

- On Oct. 21, 1971 found a 6 inch x 6 inch x 24 inch jasper monument (down 2.5 feet)  
DATE
- left monument as found,  lowered monument,  removed monument (explain)
- On Aug. 9, 1972 placed a Minnesota Highway Department cast iron monument over  
DATE  
jasper monument (down 0.10 feet)

### SKETCH OF REFERENCE TIES



Statement of evidence relative to this corner location is on back of page.

I hereby certify that this document and the data contained herein was prepared by me or under my direct supervision.

Jesse S. Fant 10/12/73  
SIGNATURE DATE

Registration No. 3230

- Land Surveyor,  Professional Engineer
- County Surveyor,  County Engineer

OFFICE OF THE REGISTER OF DEEDS  
 County of Yellow Medicine

I hereby certify that this document was filed in the Reg. of Deeds office at 10:40 A.M. on the 11 day of January A.D., 19 74

Register of Deeds Norman J. Opdahl

By Kay Nordahl, Deputy

DOCUMENT NO. 162733

Statement of Evidence:      NORTHEAST CORNER SECTION 24, T114N, R40W

The original Public Land Survey was run in 1858 and a wood post was set in a mound with pits to mark the corner.

In 1884 Jonah Peterman and adjoining landowners set a stone in the mound with pits.

In 1901 John Norgaard, County Surveyor, found the stone set by Peterman and set a 6 inch x 6 inch x 24 inch jasper monument to perpetuate the original corner.

In 1941 and 1965 the Yellow Medicine County Highway Department found the monument in place.

On October 21, 1971 the Minnesota Highway Department found the monument at the centerline of east-west and north-south roads.

An analysis of record data dating to the original monument provides a continuous chain of perpetuation of the original Public Land Survey corner.

For details of survey analysis, photographs taken during excavation, and 1972 electronic survey measurements, see Survey Report for S.P. 4203 and 8701 on file in the Surveys Section, Minnesota Highway Department, Willmar, Minnesota.

# CERTIFICATE OF LOCATION OF GOVERNMENT CORNER

East Quarter Corner of Section 25, Township 114, Range 40, 5th P.M.

STATE OF MINNESOTA, County of Yellow Medicine

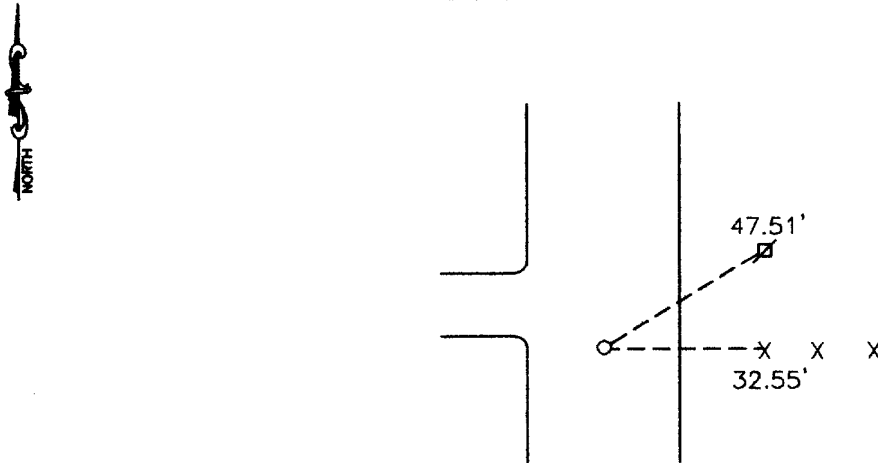
At the corner location shown on the sketch:

On \_\_\_\_\_ found a \_\_\_\_\_  
DATE

left monument as found,  lowered monument,  removed monument (explain)

On 8-16-2001 placed a 1" pipe with seal #11943 on line and midway between section  
DATE corners

### SKETCH OF REFERENCE TIES



Nail and seal in top of wood post East 32.55'

Nail and seal in power pole Northeast 47.51'

Statement of evidence relative to this corner location is on back of page.

I hereby certify that this document and the data contained herein was prepared by me or under my direct supervision.

*Steve E. Moring* 5-10-02  
SIGNATURE DATE

Registration No. 11943

Land Surveyor,  Professional Engineer  
 County Surveyor,  County Engineer

### OFFICE OF THE COUNTY RECORDER

County of Yellow Medicine

I hereby certify that this document was filed in the Co. Recorders office at 3:40 P.M on the 4th day of October A.D. ~~19~~ 2002

County Recorder Kay Nerdahl

By *Dalrus Blood*, Deputy

DOCUMENT NO. 230059

Statement of Evidence

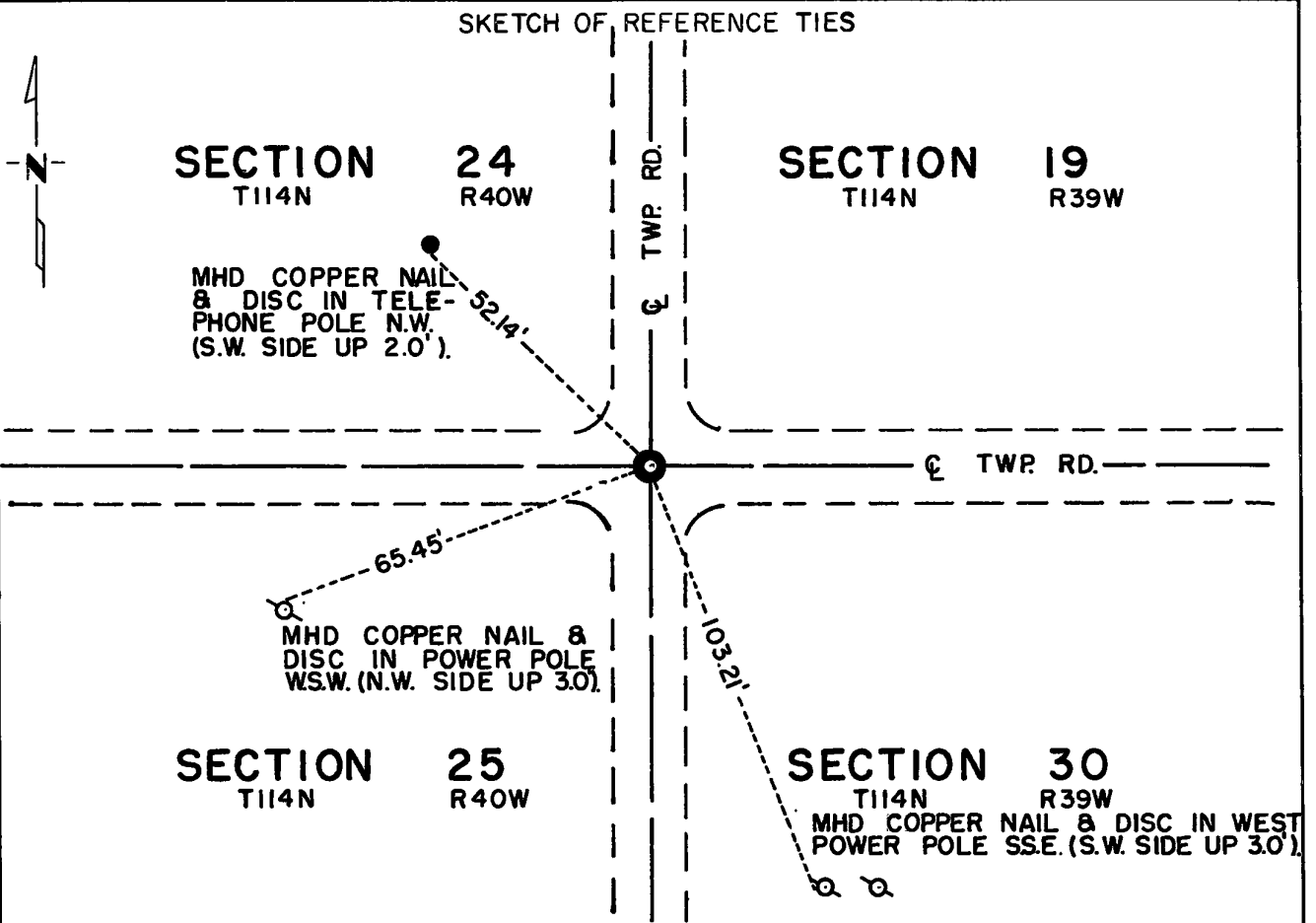
On August 16, 2001 Moseng Land Surveying set a 1" pipe with a seal #11943 on line and midway between section corners. Fell in line with fence to East and in the centerline of road.

# CERTIFICATE OF LOCATION OF GOVERNMENT CORNER

Northeast Corner of Section 25, Township 114N, Range 40W, 5th P.M.  
 STATE OF MINNESOTA, County of Yellow Medicine

At the corner location shown on the sketch:

- On Oct. 18, 1971 found a 6 inch x 6 inch x 24 inch jasper monument with pieces of iron on top (down 3 feet)  
DATE  
 left monument as found,  lowered monument,  removed monument (explain)
- On Aug. 9, 1972 placed a Minnesota Highway Department cast iron monument over jasper monument (down 0.1 feet)  
DATE



Statement of evidence relative to this corner location is on back of page.

I hereby certify that this document and the data contained herein was prepared by me or under my direct supervision.

Jesse E. Fant 10/12/73  
SIGNATURE DATE

Registration No. 3230  
 Land Surveyor,  Professional Engineer  
 County Surveyor,  County Engineer

OFFICE OF THE REGISTER OF DEEDS  
 County of Yellow Medicine

I hereby certify that this document was filed in the Reg. of Deeds office at 10:30 A.M. on the 11 day of January A.D., 1974

Register of Deeds Norman J. Opdahl

By Kay Nordahl, Deputy

DOCUMENT NO. 162791

Statement of Evidence:    NORTHEAST CORNER SECTION 25, T114N, R40W

The original Public Land Survey was run in 1858 and a wood post was set in a mound with pits to mark the corner.

In 1896 John Norgaard, County Surveyor, set a stone in the mound with pits.

In 1901, Norgaard found the stone and replaced it with a 6 inch x 6 inch x 24 inch jasper monument.

In 1949, the Yellow Medicine County Highway Department found the monument and placed pieces of iron over it.

On October 18, 1971, the Minnesota Highway Department excavated 4 feet x 6 feet x 3.5 feet and found the jasper monument with pieces of iron on top at centerline of north-south road and 2 feet south of centerline of east-west road.

An analysis of the record data dating to the original monument provides a continuous chain of perpetuation of the original Public Land Survey corner.

For details of survey analysis, photographs taken during excavation, and 1972 electronic survey measurements, see Survey Report for S.P. 4203 and 8701 on file in the Surveys Section, Minnesota Highway Department, Willmar, Minnesota.

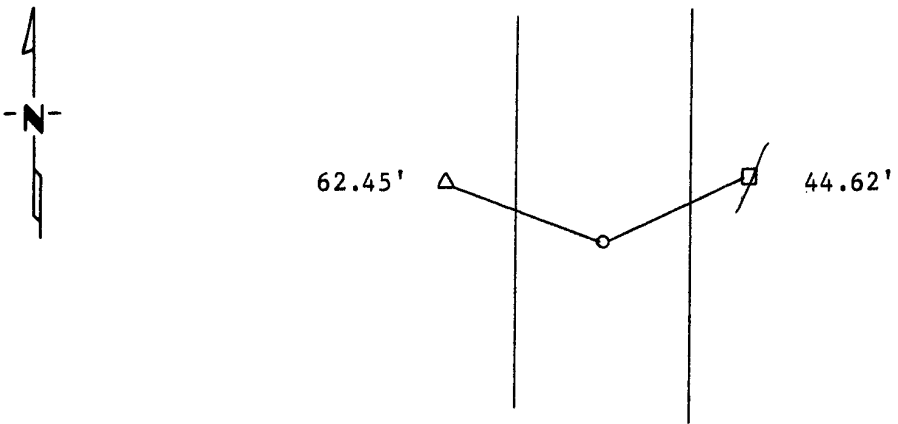
# CERTIFICATE OF LOCATION OF GOVERNMENT CORNER

East Quarter Corner of Section 26, Township 114N, Range 40W, 5th P.M.  
STATE OF MINNESOTA, County of Yellow Medicine

At the corner location shown on the sketch:

- On \_\_\_\_\_ found a \_\_\_\_\_  
DATE \_\_\_\_\_  
 left monument as found,  lowered monument,  removed monument (explain)
- On 4/22/83 placed a Set a 5/8" with Seal 2682' South of NE corner according to old survey and in the center of road, location was confirmed by Otis Torke.  
DATE

### SKETCH OF REFERENCE TIES



Nail and Seal in Power Pole NE 44.62'  
Nail and Seal in Telephone Pedastel NW 62.45'

Statement of evidence relative to this corner location is on back of page.

I hereby certify that this document and the data contained herein was prepared by me or under my direct supervision.

Lyle C. Mow 5-17-1990  
SIGNATURE DATE

Registration No. 11943

- Land Surveyor,  Professional Engineer
- County Surveyor,  County Engineer

OFFICE OF THE COUNTY RECORDER  
County of Yellow Medicine

I hereby certify that this document was filed in the Co. Recorders office at 3:55 P.M. on the 13 day of February A.D., 19 91

County Recorder Norman Spade  
By \_\_\_\_\_, Deputy

DOCUMENT NO. 198976

RECORDED  
GRANTED  
GRANTEE  
INDEXED



**Statement of Evidence:**

# CERTIFICATE OF LOCATION OF GOVERNMENT CORNER

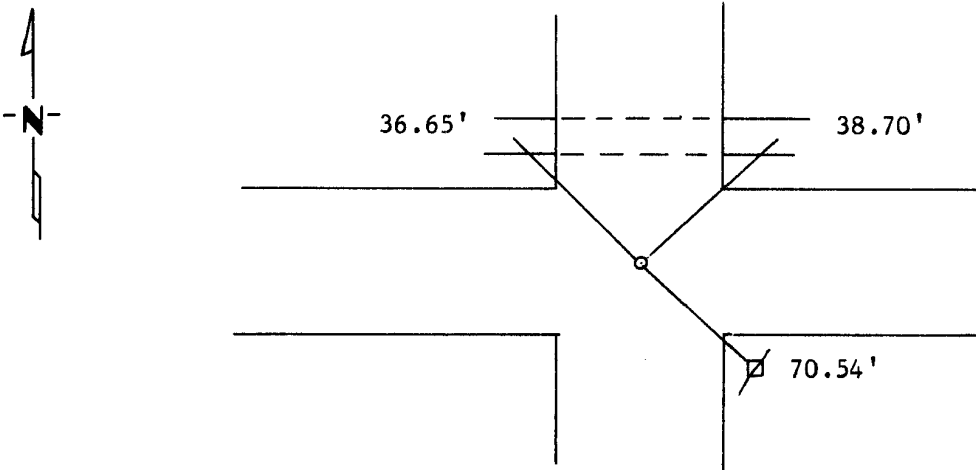
Northeast Corner of Section 26, Township 114N, Range 40W, 5th P.M.

STATE OF MINNESOTA, County of Yellow Medicine

At the corner location shown on the sketch:

- On \_\_\_\_\_ found a \_\_\_\_\_  
DATE
- left monument as found,  lowered monument,  removed monument (explain)
- On 4/22/83 placed a With Leroy or Steve Alm of Cottonwood we dug for corner  
DATE with backhoe found nothing, set 5/8" rerod from existing evidence.

### SKETCH OF REFERENCE TIES



X in 30" Concrete Culvert NW 36.65'  
 X in 30" Concrete Culvert NE 38.70'  
 Nail and Seal in Power Pole SE 70.54'

Statement of evidence relative to this corner location is on back of page.

~~RECORDED~~  
~~GRANTED~~  
 GRANTEE ✓  
~~INDEXED~~

I hereby certify that this document and the data contained herein was prepared by me or under my direct supervision.

Lyle C. Mowry 5-17-90  
 SIGNATURE DATE

Registration No. 119430  
 Land Surveyor,  Professional Engineer  
 County Surveyor,  County Engineer

OFFICE OF THE COUNTY RECORDER  
County of Yellow Medicine

I hereby certify that this document was filed in the Co. Recorders office at 3:50 P. .M. on the 13 day of February A.D., 1991

County Recorder Norman J. Opdahl  
 By \_\_\_\_\_, Deputy  
 DOCUMENT NO. 198975

**Statement of Evidence:**

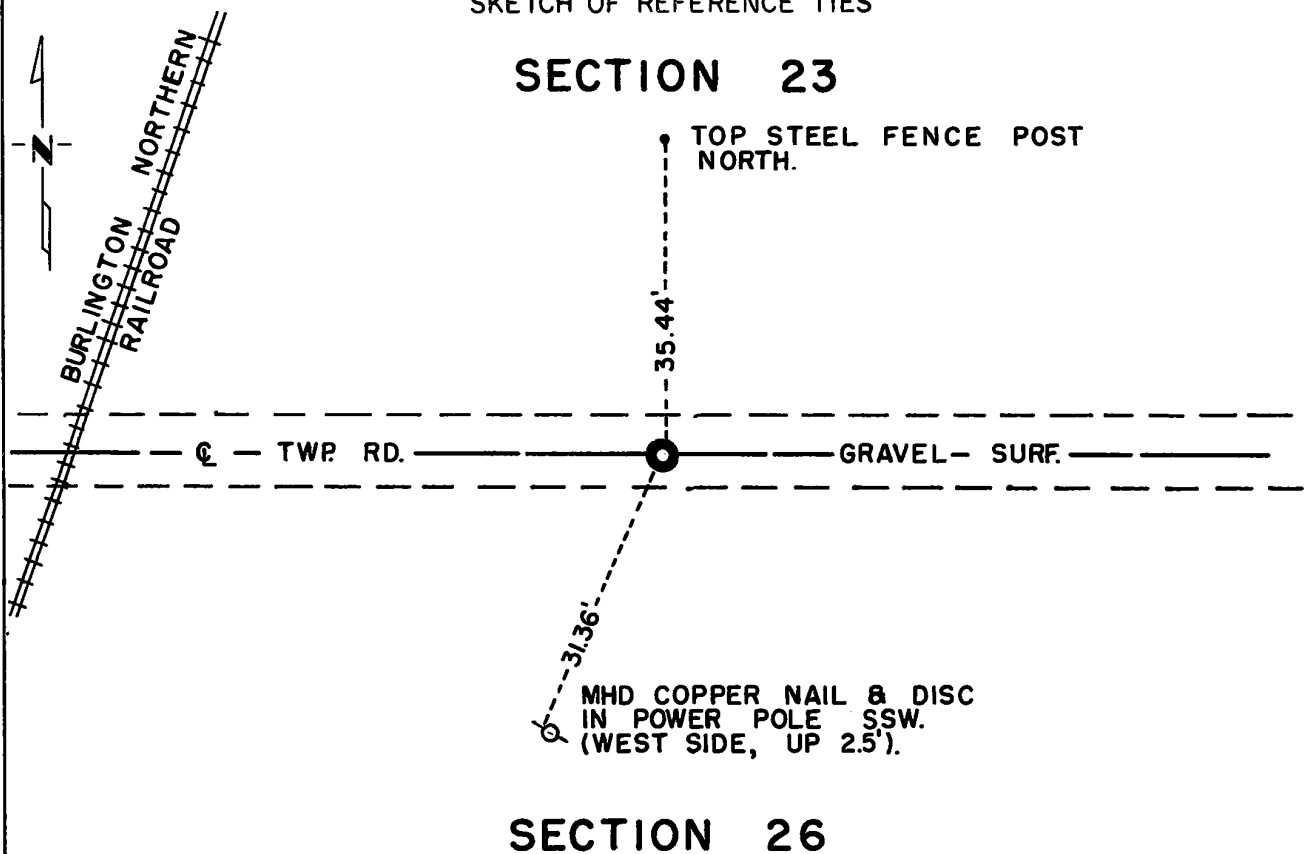
# CERTIFICATE OF LOCATION OF GOVERNMENT CORNER

North Quarter \_\_\_\_\_ Corner of Section 26, Township 114N, Range 40W, 5th P.M.  
 STATE OF MINNESOTA, County of Yellow Medicine

At the corner location shown on the sketch:

- On July 28, 1972 found a 8 inch x 10 inch x 5 inch field stone with a 3 inch x 3 inch x 6 inch field stone along side  
DATE  
 left monument as found,  lowered monument,  removed monument (explain)
- On Aug. 25, 1972 placed a Minnesota Highway Department cast iron monument over 8 inch x 10 inch x 5 inch field stone. (down 0.2 feet)  
DATE

### SKETCH OF REFERENCE TIES



Statement of evidence relative to this corner location is on back of page.

I hereby certify that this document and the data contained herein was prepared by me or under my direct supervision.

Jesse S. Fant 10/11/73  
SIGNATURE DATE

Registration No. 3230  
 Land Surveyor,  Professional Engineer  
 County Surveyor,  County Engineer

OFFICE OF THE REGISTER OF DEEDS  
 County of Yellow Medicine

I hereby certify that this document was filed in the Reg. of Deeds office at 10:00 A.M. on the 11 day of January A.D., 1974

Register of Deeds Norman J. Optahl  
 By Key Nordahl, Deputy

DOCUMENT NO. 162725

Statement of Evidence: NORTH QUARTER CORNER SECTION 26, T114N, R40W

The original Public Land Survey was run in 1864 and a wood post was set in a mound with pits to mark the corner.

On July 28, 1971, Minnesota Highway Department found a 5 inch x 8 inch x 10 inch field stone with a 3 inch x 3 inch x 6 inch field stone alongside it. The stone was on centerline of east-west township road and on field division to the north.

The origin of the stone could not be determined, but it is in agreement with occupation lines of long standing. The in-place stone is accepted as the location of the Public Land Survey corner.

For details of survey analysis, photographs taken during excavation, and 1972 electronic survey measurements, see Survey Report for S.P. 4203 and 8701 on file in the Surveys Section, Minnesota Highway Department, Willmar, Minnesota.

# CERTIFICATE OF LOCATION OF GOVERNMENT CORNER

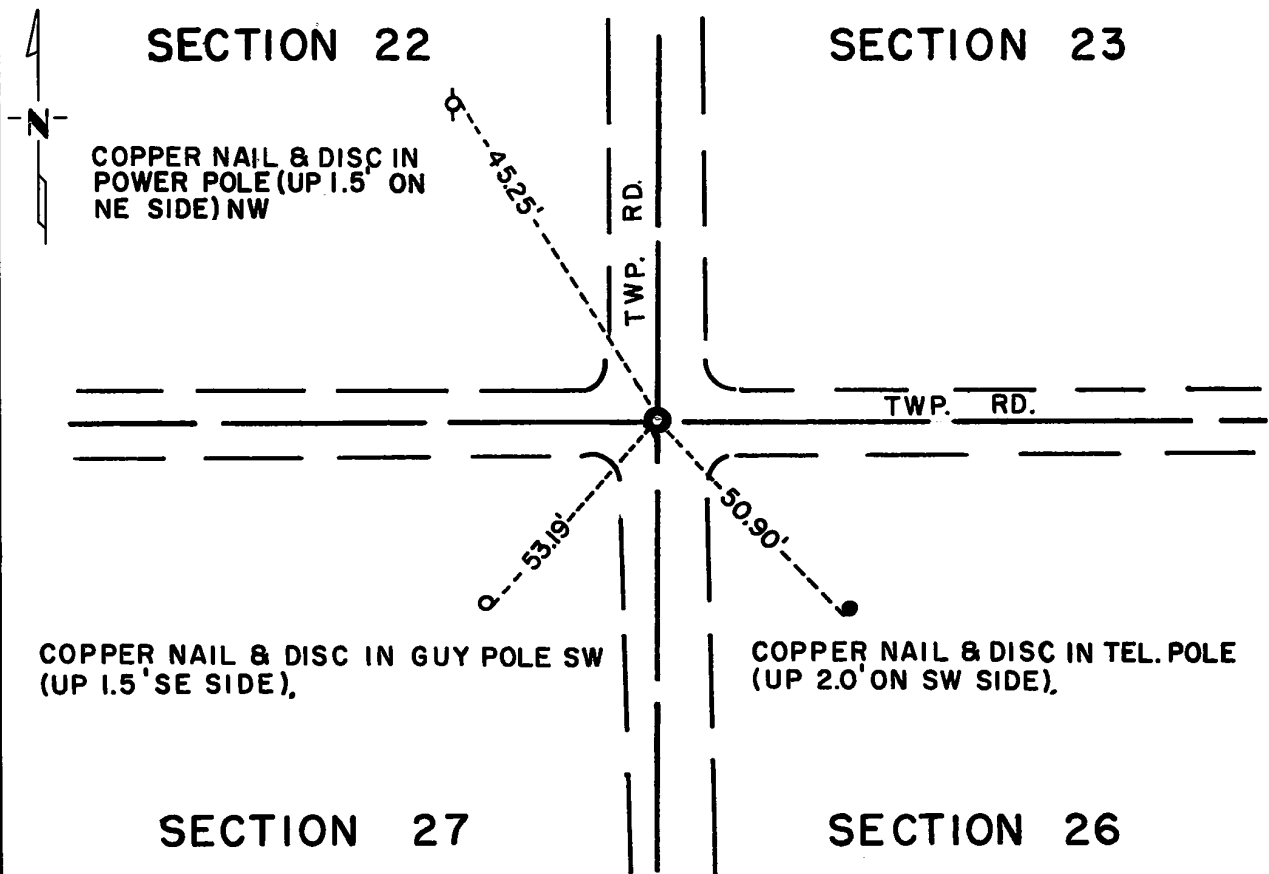
Northeast Corner of Section 27, Township 114N, Range 40W, 5th P.M.

STATE OF MINNESOTA, County of Yellow Medicine

At the corner location shown on the sketch:

- On Dec. 18, 1970 found a 6 inch x 6 inch x 24 inch jasper monument (down 18 inches)  
DATE
- left monument as found,  lowered monument,  removed monument (explain)
- On Aug. 9, 1972 placed a Minnesota Highway Department cast iron monument over  
DATE  
jasper monument (down 0.15 feet)

### SKETCH OF REFERENCE TIES



Statement of evidence relative to this corner location is on back of page.

I hereby certify that this document and the data contained herein was prepared by me or under my direct supervision.

Jesse E. Fant 10/11/73  
SIGNATURE DATE

Registration No. 3230

- Land Surveyor,  Professional Engineer
- County Surveyor,  County Engineer

OFFICE OF THE REGISTER OF DEEDS  
 County of Yellow Medicine

I hereby certify that this document was filed in the Reg. of Deeds office at 10:15 A.M. on the 11 day of January A.D., 19 74

Register of Deeds Norman J. Opdahl

By Key Nordahl, Deputy

DOCUMENT NO. 162728

Statement of Evidence:   NORTHEAST CORNER SECTION 27, T114N, R40W

The original Public Land Survey was run in 1864 and a wood post was set in a mound with pits to mark the corner.

In 1889 Jonah Peterman stated that old residents showed him the mound with pits to mark the corner.

In 1901, John Norgaard, County Surveyor, located the corner at the intersection of a road running north-south and a line of improvement east according to testimony of Anderson and Kibbelson who had seen the mound and pits. Norgaard set a 6 inch x 6 inch x 24 inch jasper monument level with the ground.

The Yellow Medicine County Highway Department found the jasper monument, date unknown.

On December 18, 1970 the Minnesota Highway Department found the jasper monument at centerline of north-south road and a P.I. of east-west road.

An analysis of the record data dating to the original corner provides a continuous chain of perpetuation of the original Public Land Survey corner.

For details of survey analysis and 1972 electronic survey measurements, see Survey Report for S.P. 4203 and 8701 on file in the Surveys Section, Minnesota Highway Department, Willmar, Minnesota.

# CERTIFICATE OF LOCATION OF GOVERNMENT CORNER

NORTHEAST of Section 28, Township 114, Range 40, 5TH P.M.

STATE OF MINNESOTA, County of YELLOW MEDICINE

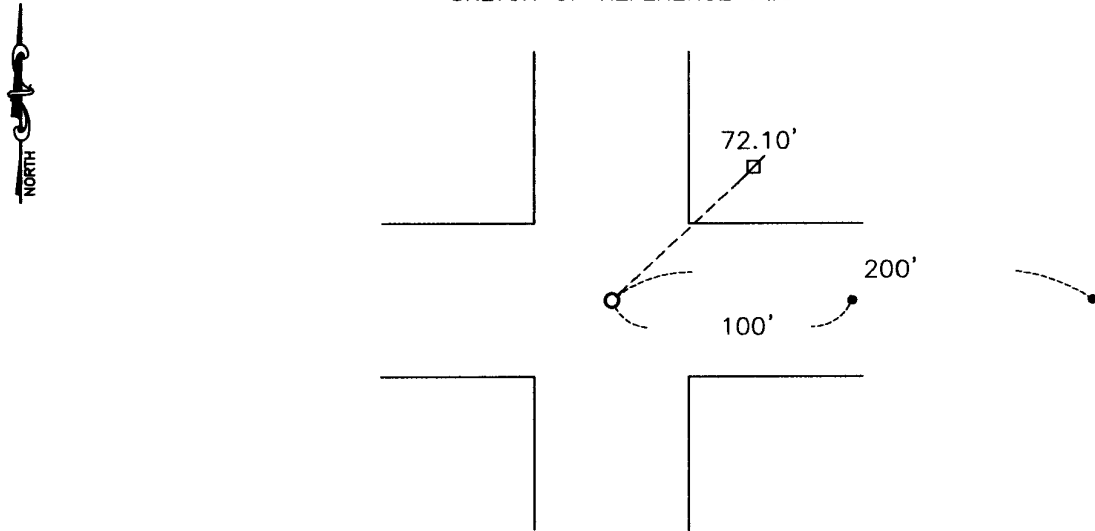
At the corner location shown on the sketch:

On \_\_\_\_\_ found a \_\_\_\_\_  
DATE

left monument as found,  lowered monument,  removed monument (explain)

On 10-23-2009 placed a SURVEY SPIKE WITH SEAL #43844  
DATE

### SKETCH OF REFERENCE TIES



Minnesota State Plane Coordinate  
System Yellow Medicine County Datum  
NAD83 (1996)  
N: 142974.620  
E: 560985.078

Nail and seal in power pole NE 72.10'  
Spike in road East 100'  
Spike in road East 200'

Statement of evidence relative to this corner location is on back of page.

I hereby certify that this document and the data contained herein was prepared by me or under my direct supervision.

[Signature] 2/12/2010  
SIGNATURE DATE

Registration No. 43844

Land Surveyor,  Professional Engineer  
 County Surveyor,  County Engineer

OFFICE OF THE COUNTY RECORDER  
County of \_\_\_\_\_

I hereby certify that this document was filed in the Co. Recorders office at \_\_\_\_\_ .M on the \_\_\_\_\_ day of \_\_\_\_\_ A.D. 20 \_\_\_\_\_

County Recorder \_\_\_\_\_

By \_\_\_\_\_, Deputy

DOCUMENT NO. \_\_\_\_\_



Statement of Evidence

In 1864, C. E. Davis and J. W. Webb, Jr., did the original subdivision of the township.

The Yellow Medicine County Highway Department set ties to the corner.

On October 23, 2009, Bueltel-Moseng Land Surveying set a survey spike with seal #43844 at the corner using the ties that the Yellow Medicine County Highway Department had previously set.

**N/C**  
**Bueltel-Moseng Land Surveying**  
**P. O. Box 32**  
**Marshall, MN 56258**

**Doc# 250209 Fee: \$0.00 2 Pages**

Office of County Recorder  
Yellow Medicine County, Minnesota  
I hereby certify that the within instrument  
was filed on April 14, 2010 at 8:30 AM

Kay Zempel, Yellow Medicine County Recorder

By Kay Zempel Deputy

# CERTIFICATE OF LOCATION OF GOVERNMENT CORNER

EAST QUARTER of Section 28, Township 114, Range 40, 5TH P.M.

STATE OF MINNESOTA, County of YELLOW MEDICINE

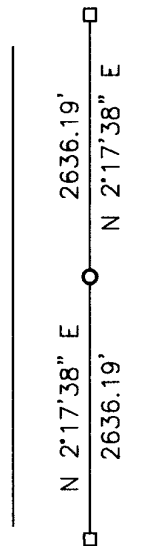
At the corner location shown on the sketch:

On \_\_\_\_\_ found a \_\_\_\_\_  
DATE

left monument as found,  lowered monument,  removed monument (explain)

On 10-23-2009 placed a SURVEY SPIKE WITH SEAL #43844  
DATE

### SKETCH OF REFERENCE TIES



Minnesota State Plane Coordinate  
System Yellow Medicine County Datum  
NAD83 (1996)

N: 140340.538  
E: 560879.554

Statement of evidence relative to this corner location is on back of page.

I hereby certify that this document and the data contained herein was prepared by me or under my direct supervision.

  
SIGNATURE

2/12/2010  
DATE

Registration No. 43844

- Land Surveyor,  Professional Engineer  
 County Surveyor,  County Engineer

OFFICE OF THE COUNTY RECORDER

County of \_\_\_\_\_

I hereby certify that this document was filed in the Co. Recorders office at \_\_\_\_\_ .M on the \_\_\_\_\_ day of \_\_\_\_\_ A.D. 20 \_\_\_\_\_

County Recorder \_\_\_\_\_

By \_\_\_\_\_, Deputy

DOCUMENT NO. \_\_\_\_\_

Statement of Evidence

In 1864, C. E. Davis and J. W. Webb, Jr., did the original subdivision of the township.

In August, 1889, Johan Peterman set a stone at the corner.

On October 23, 2009, Bueltel-Moseng Land Surveying set a survey spike with seal #43844 midway and on line between the section corners. We did not dig, the county had recently did a total grading project.

Doc# 250205 Fee: \$0.00 2 Pages  
Office of County Recorder  
Yellow Medicine County, Minnesota  
I hereby certify that the within instrument  
was filed on April 14, 2010 at 8:10 AM

**N/C**  
**Bueltel-Moseng Land Surveying**  
**P. O. Box 32**  
**Marshall, MN 56258**

Kay Zempel, Yellow Medicine County Recorder

By Kay Zempel Deputy

# CERTIFICATE OF LOCATION OF GOVERNMENT CORNER

North quarter Corner of Section 29, Township 114, Range 40, 5th P.M.

STATE OF MINNESOTA, County of Yellow Medicine

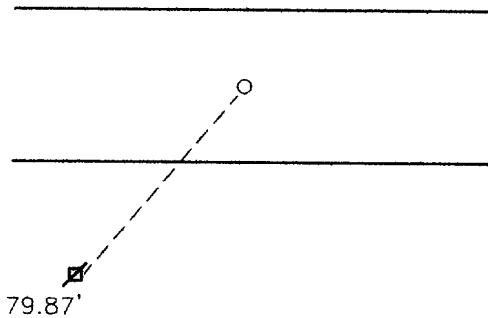
At the corner location shown on the sketch:

On 9-12-2000 found a stone 3' below the road surface  
DATE

left monument as found,  lowered monument,  removed monument (explain)

On 9-12-2000 placed a 5/8" iron rod with a seal #11943 over the stone  
DATE  
at road surface.

### SKETCH OF REFERENCE TIES



Nail and seal in power pole 79.87' Northwest

Statement of evidence relative to this corner location is on back of page.

I hereby certify that this document and the data contained herein was prepared by me or under my direct supervision.

*Steve C. Moring* 01-19-2001  
SIGNATURE DATE

Registration No. 11943

- Land Surveyor,  Professional Engineer  
 County Surveyor,  County Engineer

OFFICE OF THE COUNTY RECORDER  
County of

I hereby certify that this document was filed in the Co. Recorders office at 11:10 A.M on the 13 day of August A.D. ~~19~~2001

County Recorder Kay Nerdahl  
By *Jail RALIK*, Deputy

DOCUMENT NO. 226600

Statement of Evidence

On September 12, 2000 Moseng Land Surveying dug with backhoe and found a stone 3 feet below the road surface. Two rerod were placed next to the stone. A 5/8" rerod with a seal was set over the stone at the road surface, using 12' ties SW and NW.

# CERTIFICATE OF LOCATION OF GOVERNMENT CORNER

Corner to Section 29 Township 114 N Range 40 W No. \_\_\_\_\_

STATE OF MINNESOTA,

County of Yellow Medicine S.S.

I hereby certify that on the 15th day of May 1980,  
that I, Lyle E. Moseng, a Registered Land Surveyor, ~~County Surveyor,~~  
~~County Highway Engineer,~~ found the East Quarter corner of Section 29

\_\_\_\_\_ which was evidenced by a field stone with wood hub on top; 2640.57 feet north  
of the southeast corner of section 29; and I further certify that to perpetuate the  
24" below existing surface  
location of such corner I did, at the exact location thereof, place a permanent  
marker consisting of a 5/8" rerod with seal 6" below existing surface.

I further certify that I established \_\_\_\_\_ references or witness monuments consist-  
ing of no ties \_\_\_\_\_ which reference or witness monuments are  
located in the manner following.

the corner was found 2640.57 feet north of the southeast corner of section 29

Dated at Marshall, Minnesota, this 29th day of May, 1980.

**183014**

OFFICE OF THE REGISTER OF DEEDS

County of Yellow Medicine

Lyle E. Moseng  
~~County Surveyor, County Highway Engineer,~~  
Registered Land Surveyor No. 11943

I hereby certify that the within instrument was filed in this office for  
record on the 16 day of November A.D., 1983 at 3:00 o'clock P.M.

Norman J. Opdahl, County Recorder

**Register of Deeds**

by Kay Dardahl Deputy

# CERTIFICATE OF LOCATION OF GOVERNMENT CORNER

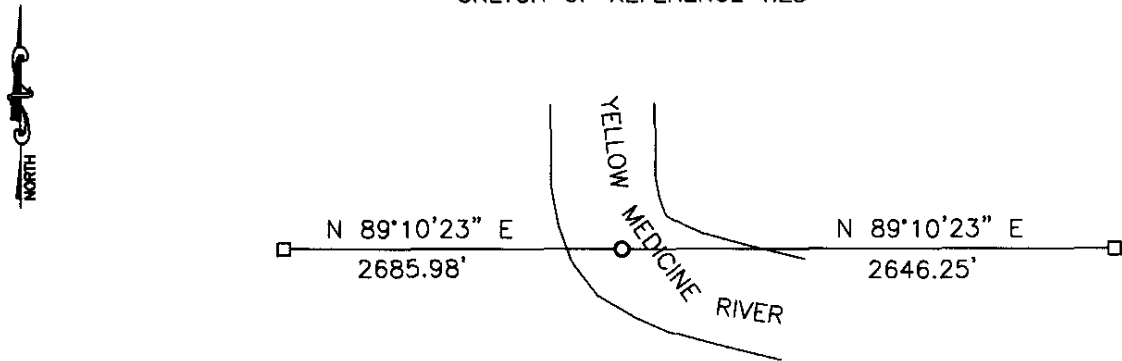
NORTH QUARTER Corner of Section 30, Township 114, Range 40, 5TH P.M.

STATE OF MINNESOTA, County of YELLOW MEDICINE

At the corner location shown on the sketch:

- On \_\_\_\_\_ found a \_\_\_\_\_  
DATE
- left monument as found,  lowered monument,  removed monument (explain)
- On 05-04-2007 placed a NOTHING (SEE BACK)  
DATE

### SKETCH OF REFERENCE TIES



Minnesota State Plane Coordinate  
 System Yellow Medicine County Datum  
 NAD83 (1996)  
 N: 142957.012  
 E: 547733.577

Statement of evidence relative to this corner location is on back of page.

I hereby certify that this document and the data contained herein was prepared by me or under my direct supervision.

*Samuel B. Buehler* Feb. 19, 2008  
 SIGNATURE DATE

Registration No. 43844

- Land Surveyor,  Professional Engineer
- County Surveyor,  County Engineer

### OFFICE OF THE COUNTY RECORDER

County of \_\_\_\_\_

I hereby certify that this document was filed in the Co. Recorders office at \_\_\_\_\_ .M on the \_\_\_\_\_ day of \_\_\_\_\_ A.D. 20 \_\_\_\_\_

County Recorder \_\_\_\_\_


By \_\_\_\_\_, Deputy

DOCUMENT NO. \_\_\_\_\_

Statement of Evidence

In 1858, W. J. Neely did the original survey of the township lines.

In November 1874, the County Surveyor recorded the following distances across the north line of Section 30-114-40.



In September 1926, the County Surveyor recorded the following distances across the north line of Section 30-114-40.



On May 4, 2007, Bueltel-Moseng Land Surveying established the corner as on line and single proportionate distance using the 1926 survey. It fell in the river and was not able to be set.

N/C Bueltel-Moseng Land Surveying  
PO Box 32  
Marshall MN 56258

Doc# 245326 Fee: \$0.00 2 Pages

Office of County Recorder  
Yellow Medicine County, Minnesota  
I hereby certify that the within instrument  
was filed on April 8, 2008 at 11:45 AM

Kay Zempel, Yellow Medicine County Recorder

By Delwa Blood Deputy



# CERTIFICATE OF LOCATION OF GOVERNMENT CORNER

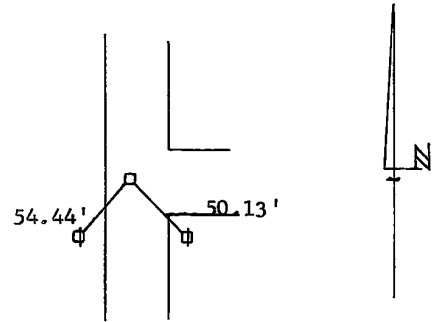
Corner to Section 30 Township 114 N Range 40 W No. \_\_\_\_\_

STATE OF MINNESOTA,

County of Yellow Medicine S.S.

I hereby certify that on the 14th day of May 1980,  
that I, Lyle E. Moseng, a Registered Land Surveyor, ~~County Surveyor~~  
~~County Highway Engineer~~, found the Northeast corner of Section 30  
which was evidenced by a square cut granite stone 24" below existing gravel road  
surface; with a wood hub on top and I further certify that to perpetuate the  
location of such corner I did, at the exact location thereof, place a permanent  
marker consisting of a 5/8" rerod with seal 6" below existing surface.  
I further certify that I established 2 references or witness monuments consist-  
ing of two power poles which reference or witness monuments are  
located in the manner following.

Dh nail & bc in PP SE 50.13 ft  
Dh nail & bc in PP brace SW 54.44 ft  
2.5 feet west of existing center line



Dated at Marshall, Minnesota, this 29th day of May, 1980.

Lyle E. Moseng  
~~County Surveyor, County Highway Engineer~~  
Registered Land Surveyor No. 11943

**183015**

OFFICE OF THE REGISTER OF DEEDS

County of Yellow Medicine

I hereby certify that the within instrument was filed in this office for  
record on the 16 day of November A.D., 1983 at 3:05 o'clock P.M.

Norman J. Opdahl, County Recorder  
**Register of Deeds**  
by Kay Nordahl Deputy

# CERTIFICATE OF LOCATION OF GOVERNMENT CORNER

North quarter Corner of Section 32, Township 114, Range 40, 5th P.M.

STATE OF MINNESOTA, County of Yellow Medicine

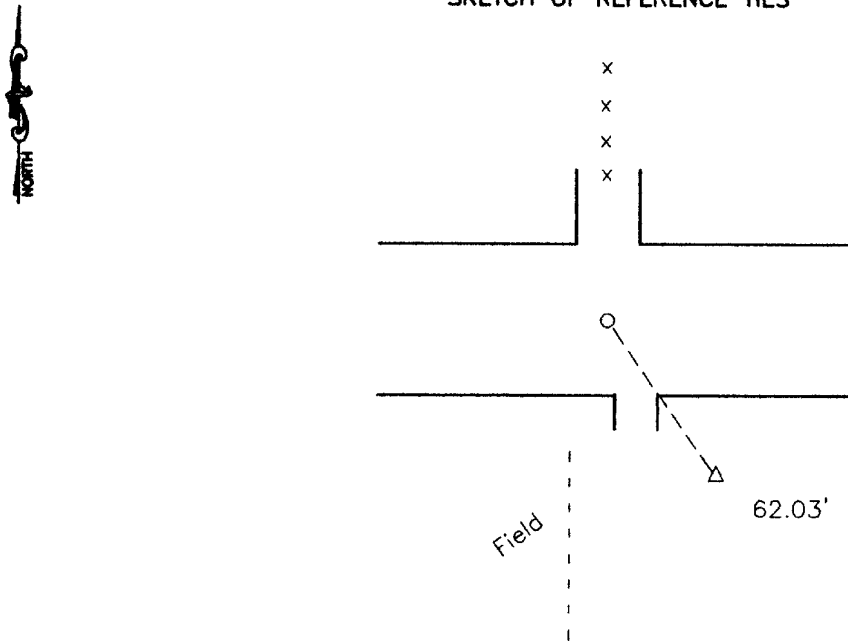
At the corner location shown on the sketch:

On \_\_\_\_\_ found a \_\_\_\_\_  
DATE

left monument as found,  lowered monument,  removed monument (explain)

On 9-15-2000 placed a 5/8" iron rered with a seal #11943  
DATE

### SKETCH OF REFERENCE TIES



Top center of telephone pedestal 62.03' Southeast

Statement of evidence relative to this corner location is on back of page.

I hereby certify that this document and the data contained herein was prepared by me or under my direct supervision.

*Steve C. Messing* 1-19-2001  
SIGNATURE DATE

Registration No. 11943

Land Surveyor,  Professional Engineer  
 County Surveyor,  County Engineer

OFFICE OF THE COUNTY RECORDER  
County of

I hereby certify that this document was filed in the Co. Recorders office at 11:15 A.M on the 13 day of August A.D. ~~19~~ 2001

County Recorder Kay Nerdahl

By *Steve Rohlik*, Deputy

DOCUMENT NO. 226601

Statement of Evidence

On 9-15-2000 Moseng Land Surveying set a 5/8" iron rerod with a seal #11943  
In line with section corners and in line with fence to the North.

# CERTIFICATE OF LOCATION OF GOVERNMENT CORNER

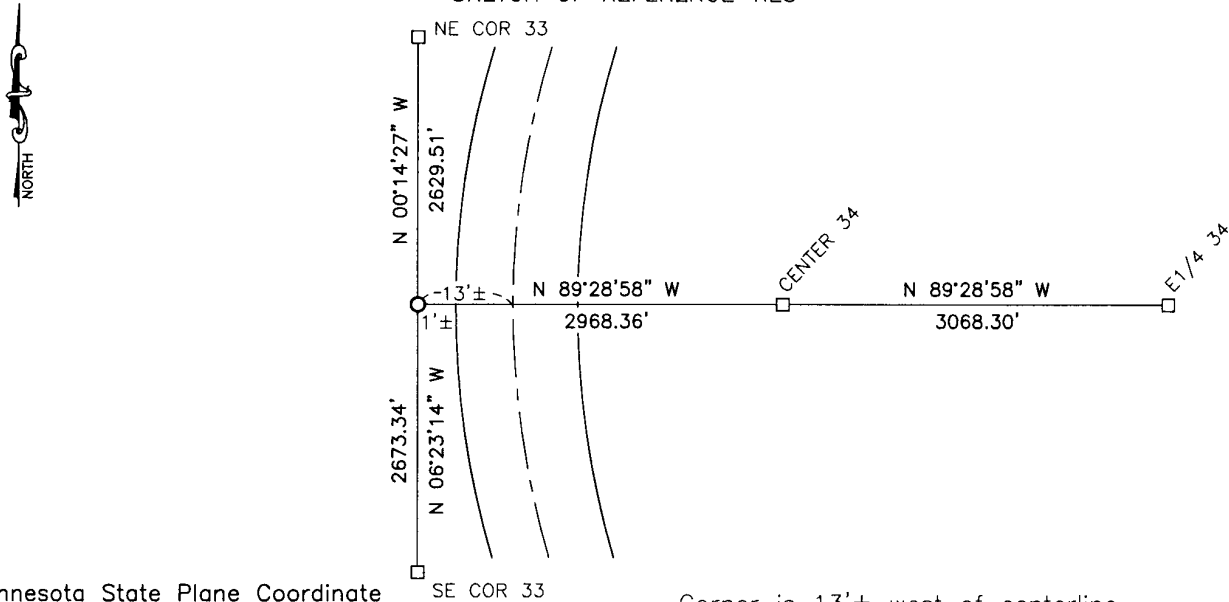
EAST QUARTER Corner of Section 33, Township 114, Range 40, 5TH P.M.

STATE OF MINNESOTA, County of YELLOW MEDICINE

At the corner location shown on the sketch:

- On \_\_\_\_\_ found a \_\_\_\_\_
- left monument as found,  lowered monument,  removed monument (explain)
- On 3/18/16 placed a 5/8" iron with seal #50343

SKETCH OF REFERENCE TIES




Minnesota State Plane Coordinate  
System Yellow Medicine County Datum  
NAD83 (1996)  
N: 135076.969  
E: 560785.099

Corner is 13'± west of centerline  
Corner is 1'± west of edge of asphalt

Statement of evidence relative to this corner location is on back of page.

I hereby certify that this document and the data contained herein was prepared by me or under my direct supervision.

 \_\_\_\_\_  
SIGNATURE

1/26/17 \_\_\_\_\_  
DATE

Registration No. 50343

- Land Surveyor,  Professional Engineer  
 County Surveyor,  County Engineer

**Doc# 265768 Fee: \$0.00 2 Pages**

Property & Public Services  
Property Records Division  
Yellow Medicine County, Minnesota  
I hereby certify that the within instrument  
was filed on February 16, 2017 at 11:25 AM

Janel Timm, Yellow Medicine County Recorder

By Debra Blond Deputy

## Statement of Evidence

In September, 1864, C.E. Davis and J.W. Webb Jr. did the original subdivision of the township.

In 1916, John Norgaard, County Surveyor, found a stake at the corner.

On March 18, 2016, Bueltel-Moseng Land Surveying set a 5/8" iron with seal #50343 by projecting line from the east quarter of Section 34 through a found 2" pipe at center of Section 34 and by using proportionate distances from 1916 survey corner. The corner fell 1'± west of edge of asphalt and 13'± west of centerline of the road.

# CERTIFICATE OF LOCATION OF GOVERNMENT CORNER

NORTHEAST of Section 33, Township 114, Range 40, 5TH P.M.

STATE OF MINNESOTA, County of YELLOW MEDICINE

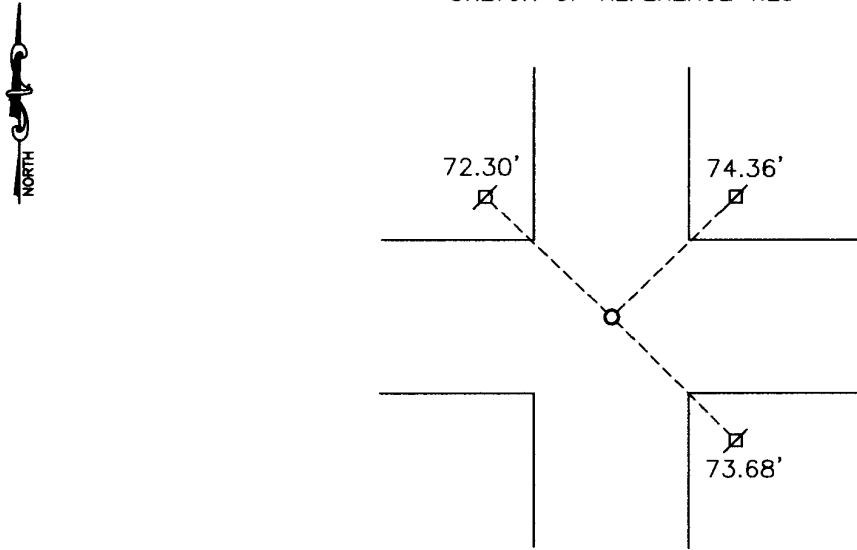
At the corner location shown on the sketch:

On 10-23-2009 found a IRON  
DATE

left monument as found,  lowered monument,  removed monument (explain)

On 10-23-2009 placed a SURVEY MARKER WITH SEAL #43844  
DATE

### SKETCH OF REFERENCE TIES



Minnesota State Plane Coordinate  
System Yellow Medicine County Datum  
NAD83 (1996)  
N: 137706.456  
E: 560774.040

Nail and bottle cap in power pole NE 74.36'  
Nail and seal in power pole SE 73.68'  
Nail and seal in power pole NW 72.30'

Statement of evidence relative to this corner location is on back of page.

I hereby certify that this document and the data contained herein was prepared by me or under my direct supervision.

[Signature] 2/12/2010  
SIGNATURE DATE

Registration No. 43844

Land Surveyor,  Professional Engineer  
 County Surveyor,  County Engineer

OFFICE OF THE COUNTY RECORDER  
County of \_\_\_\_\_

I hereby certify that this document was filed in the Co. Recorders office at \_\_\_\_\_ .M on the \_\_\_\_\_ day of \_\_\_\_\_ A.D. 20 \_\_\_\_

County Recorder \_\_\_\_\_

By \_\_\_\_\_, Deputy

DOCUMENT NO. \_\_\_\_\_

Statement of Evidence

In 1864, C. E. Davis and J. W. Webb, Jr., did the original subdivision of the township.

The Yellow Medicine Highway Department recorded an iron at the corner.

On October 23, 2009, Bueltel-Moseng Land Surveying found a PK nail. We removed the PK nail and found an county iron at the corner. We set a survey spike with seal #43844 above the iron.

Doc# 250208 Fee: \$0.00 2 Pages

Office of County Recorder

Yellow Medicine County, Minnesota

I hereby certify that the within instrument  
was filed on April 14, 2010 at 8:25 AM

**N/C**

**Bueltel-Moseng Land Surveying**

**P. O. Box 32**

**Marshall, MN 56258**

Kay Zempel, Yellow Medicine County Recorder

By *Kay Zempel* Deputy

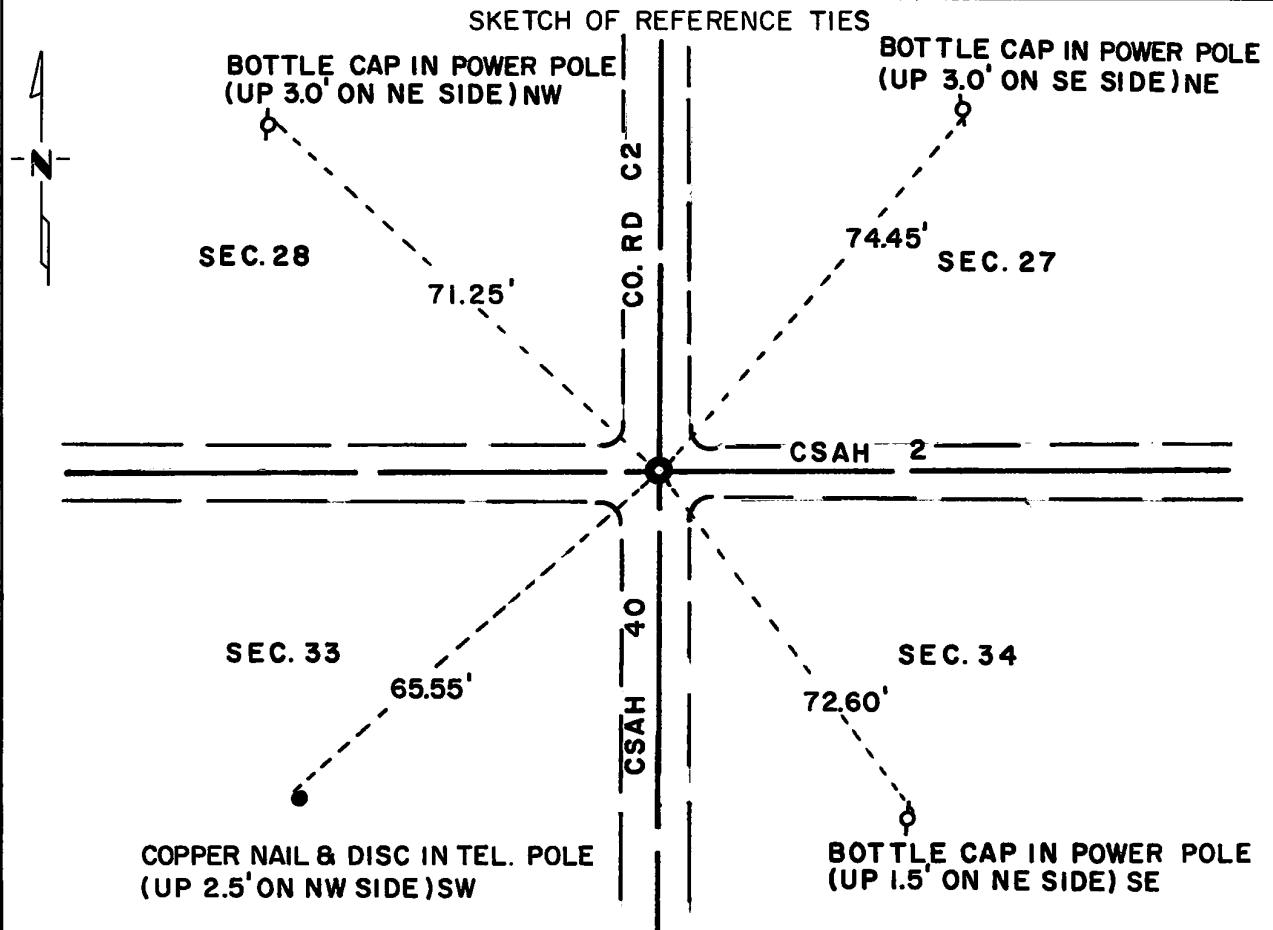
# CERTIFICATE OF LOCATION OF GOVERNMENT CORNER

Northeast Corner of Section 33, Township 114N, Range 40W, 5th P.M.

STATE OF MINNESOTA, County of Yellow Medicine

At the corner location shown on the sketch:

- On Sept. 28, 1971 found a Jasper monument down 1.3 feet, and a railroad spike  
DATE  
down 2 inches  
 left monument as found,  lowered monument,  removed monument (explain)
- On Aug. 25, 1972 placed a Minnesota Highway Department cast iron monument  
DATE  
(flush)



Statement of evidence relative to this corner location is on back of page.

I hereby certify that this document and the data contained herein was prepared by me or under my direct supervision.

Jesse P Fant SIGNATURE 10/12/73 DATE

Registration No. 3230

- Land Surveyor,  Professional Engineer
- County Surveyor,  County Engineer

OFFICE OF THE REGISTER OF DEEDS  
County of Yellow Medicine

I hereby certify that this document was filed in the Reg. of Deeds office at 10:20 A.M. on the 11 day of January A.D., 19 74

Register of Deeds Norman J. Opdahl

By Kay Nordahl, Deputy

DOCUMENT NO. 162729



Statement of Evidence: NORTHEAST CORNER SECTION 33, T114N, R40W

The original Public Land Survey was run in 1864 and a wood post was set in a mound with pits to mark the corner.

In 1901, John Norgaard, County Surveyor, found the stake in the government mound and placed a 6 inch x 6 inch x 24 inch jasper monument to perpetuate the corner.

In 1916, John Norgaard located the monument.

In 1941 and 1966, the Yellow Medicine County Highway Department found the monument.

On September 28, 1971 the Minnesota Highway Department found the monument in place.

An analysis of the record data dating to the original corner provides a continuous chain of perpetuation of the original Public Land Survey corner.

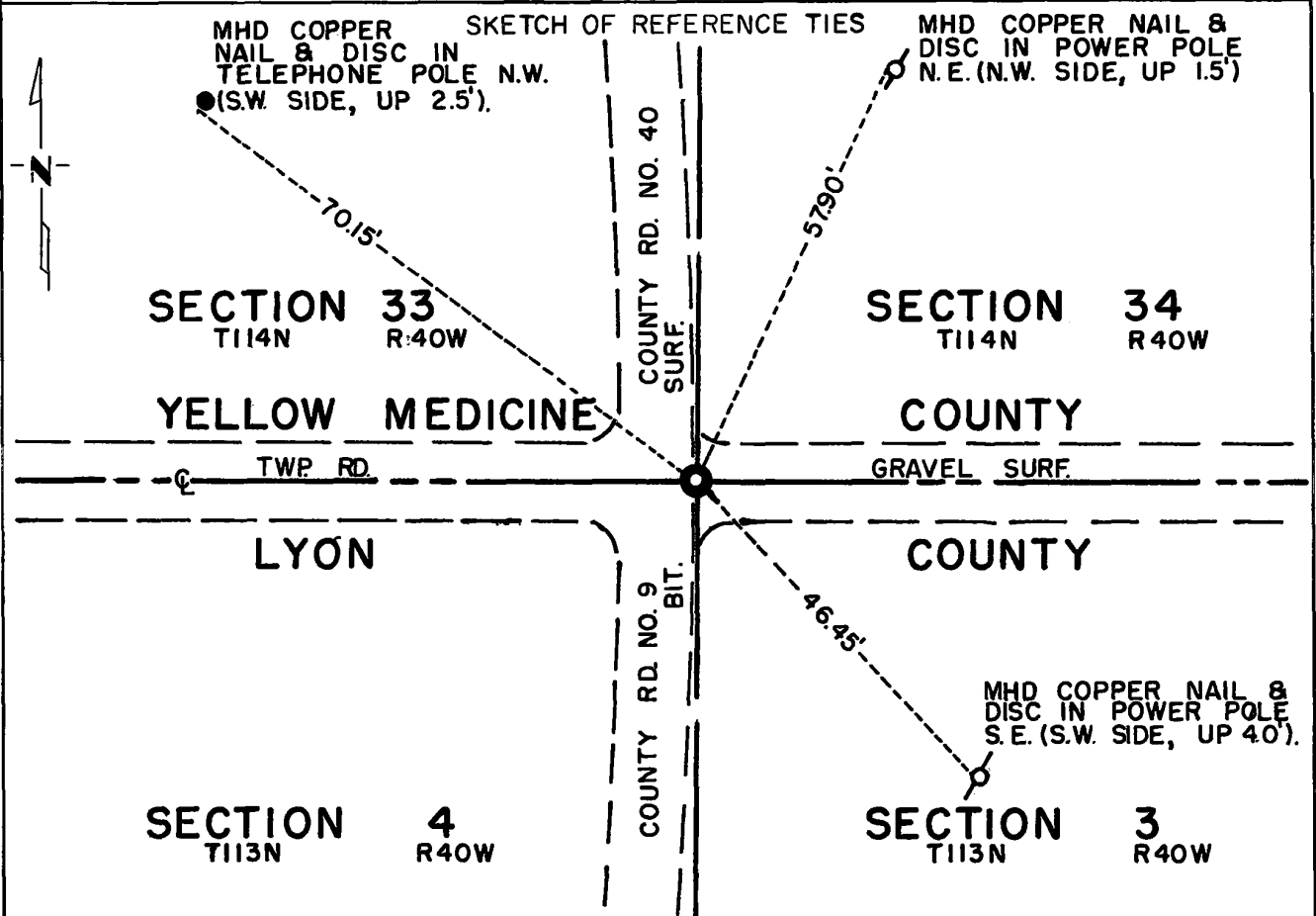
For details of survey analysis and 1972 electronic survey measurements, see Survey Report for S.P. 4203 and 8701 on file in the Surveys Section, Minnesota Highway Department, Willmar, Minnesota.

# CERTIFICATE OF LOCATION OF GOVERNMENT CORNER

Southeast Corner of Section 33, Township 114N, Range 40W, 5th P.M.  
 STATE OF MINNESOTA, County of Yellow Medicine

At the corner location shown on the sketch:

- On Dec. 15, 1970 found a field stone, down 3.0 feet on top of a 6 inch x 6 inch x 24 inch <sup>DATE</sup> jasper monument.
  - left monument ~~as found~~,  lowered monument,  removed monument (explain)
- On Aug. 10, 1972 placed a Minnesota Highway Department cast iron monument over <sup>DATE</sup> jasper monument. (0.1 feet below road surface)



Statement of evidence relative to this corner location is on back of page.

I hereby certify that this document and the data contained herein was prepared by me or under my direct supervision.

Jesse E. Fant 10/11/73  
SIGNATURE DATE

Registration No. 3230  
 Land Surveyor,  Professional Engineer  
 County Surveyor,  County Engineer

OFFICE OF THE REGISTER OF DEEDS  
 County of Yellow Medicine

I hereby certify that this document was filed in the Reg. of Deeds office at 9:35 A.M. on the 11 day of January A.D., 19 74

Register of Deeds Norman J. Optahl

By Kay Nendahl, Deputy

DOCUMENT NO. 162724

Statement of Evidence: SOUTHEAST CORNER SECTION 33, T114N, R40W

The original Public Land Survey was run in 1858 and a wood post was set in a mound with pits to mark the corner.

In 1901 John Norgaard, County Surveyor, established the corner by single proportionate methods and set a 6 inch x 6 inch x 18 inch jasper monument, level with the ground.

In 1941 the Yellow Medicine County Highway Department found the monument with a field stone on top.

In 1961 the Lyon County Highway Department found the monument with a field stone on top.

On December 15, 1970 Minnesota Highway Department found the jasper monument with a field stone on top at centerline of an east-west road and P.I. of a north-south road.

An analysis of the record data indicates that the jasper monument set by John Norgaard in 1901 is in the accepted location of the Public Land Survey corner.

For details of survey analysis and 1972 electronic survey measurements, see Survey Report for S.P. 4203 and 8701 on file in the Surveys Section, Minnesota Highway Department, Willmar, Minnesota.

# CERTIFICATE OF LOCATION OF GOVERNMENT CORNER

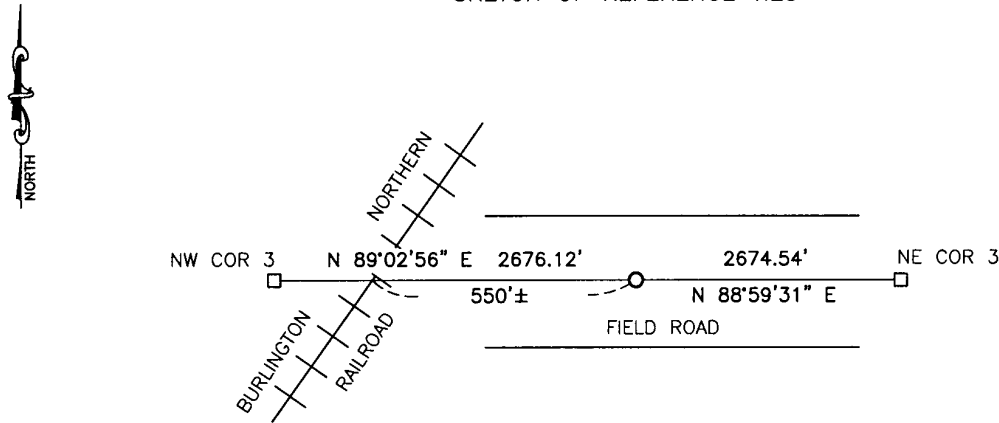
SOUTH QUARTER Corner of Section 34, Township 114, Range 40, 5TH P.M.

STATE OF MINNESOTA, County of YELLOW MEDICINE

At the corner location shown on the sketch:

- On 4/11/14 found a broken off cast iron monument  
DATE
- left monument as found,  lowered monument,  removed monument (explain)
- On 4/11/14 placed a cast iron monument  
DATE

### SKETCH OF REFERENCE TIES



Minnesota State Plane Coordinate System Yellow Medicine County Datum NAD83 (1996) Corner is 550'± East of centerline of railroad track.

N: 132466.344  
E: 563758.198

Statement of evidence relative to this corner location is on back of page.

I hereby certify that this document and the data contained herein was prepared by me or under my direct supervision

[Signature] 1/14/15  
SIGNATURE DATE

Registration No. 43844

- Land Surveyor,  Professional Engineer
- County Surveyor,  County Engineer

#### OFFICE OF THE COUNTY RECORDER

County of \_\_\_\_\_

I hereby certify that this document was filed in the Co. Recorders office at \_\_\_\_\_ .M on the \_\_\_\_\_ day of \_\_\_\_\_ A.D. 20 \_\_\_\_\_

County Recorder \_\_\_\_\_

By \_\_\_\_\_, Deputy

DOCUMENT NO. \_\_\_\_\_

## Statement of Evidence

In 1858, W. J. Neely did the original survey of the north line of the township.

In 1916, John Norgaard, County Surveyor, set a stake midway and on line between the section corners.

On July 28, 1972, Minnesota Highway Department found a 6"x6"x18" limestone monument, wood stake, and field stone at the corner. Set cast iron monument on top of limestone monument.

On April 11, 2014, Bueltel-Moseng Land Surveying found broken off cast iron monument with t-bar next to it 1.5 feet below the surface. Set cast iron monument over the broken off cast iron monument.

**Doc# 261543 Fee: \$0.00 2 Pages**

Property & Public Services

Property Records Division

Yellow Medicine County, Minnesota

I hereby certify that the within instrument

was filed on February 23, 2015 at 10:20 AM

Janel Timm, Yellow Medicine County Recorder

By Kelly Kauger Deputy

# CERTIFICATE OF LOCATION OF GOVERNMENT CORNER

North Quarter Corner of Section 34, Township T114N, Range R40W, 5th P.M.

STATE OF MINNESOTA, County of Yellow Medicine

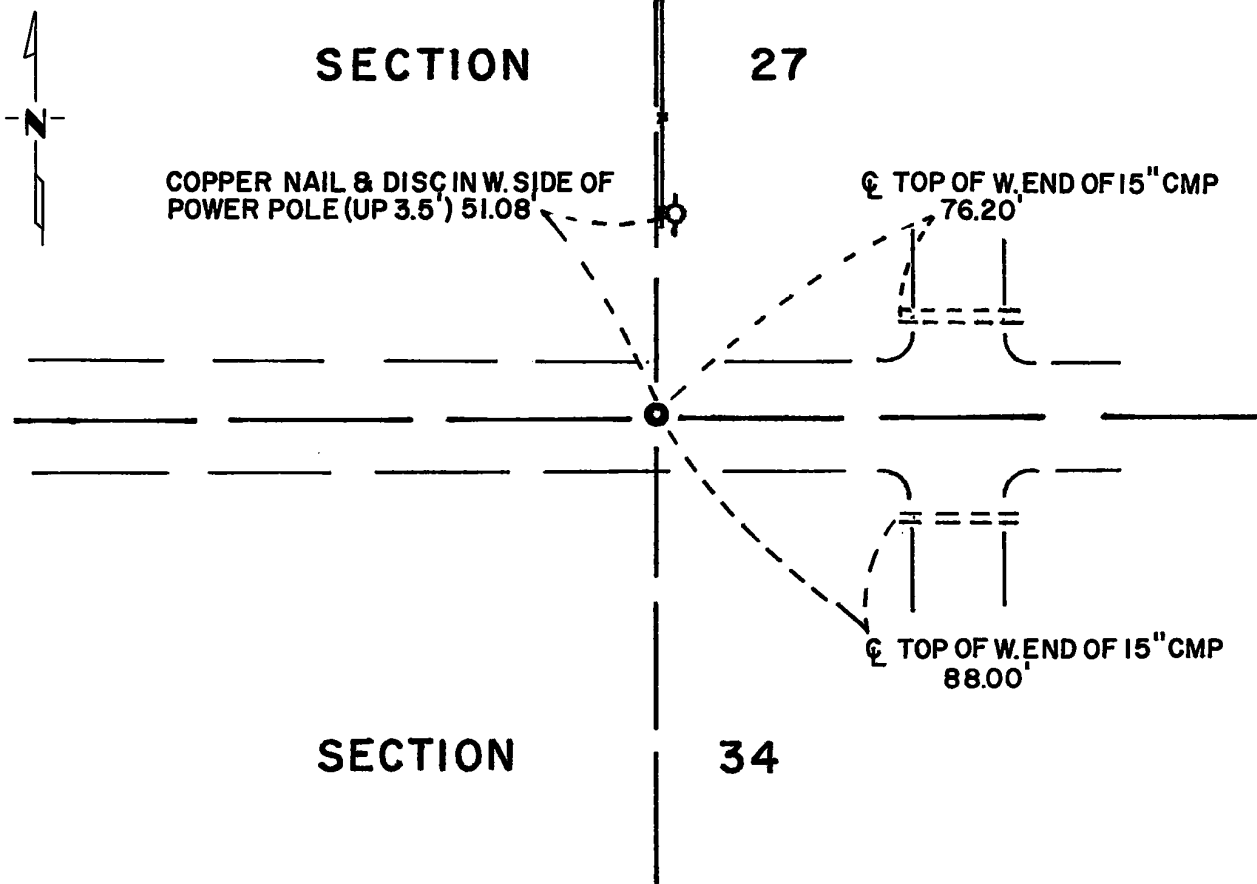
At the corner location shown on the sketch:

On \_\_\_\_\_ found a \_\_\_\_\_  
DATE

left monument as found,  lowered monument,  removed monument (explain)

On April 15, 1975 placed a Minnesota Highway Department cast iron monument on  
DATE centerline on east-west road & 1 foot west of fence line north.

SKETCH OF REFERENCE TIES



Statement of evidence relative to this corner location is on back of page.

**165017**

I hereby certify that this document and the data contained herein was prepared by me or under my direct supervision.

John E. Suenor 4-21-75  
SIGNATURE DATE

Registration No. 10460

- Land Surveyor,  Professional Engineer
- County Surveyor,  County Engineer

OFFICE OF THE REGISTER OF DEEDS  
County of Yellow Medicine

I hereby certify that this document was filed in the Reg. of Deeds office at 9:00 A.M. on the 28 day of APRIL A.D., 1975

Register of Deeds Norman J. Sydahl

By Kay Nordahl, Deputy

DOCUMENT NO. 165017

Statement of Evidence:

North Quarter Section 34

The original Public Land Survey was run in 1858 and a wood post was set in a mound with pits to mark the corner.

In 1889 Jonah Peterman, County Surveyor, established the corner by single proportionate methods and set a stone to mark the corner.

In 1916 John Norgaard, County Surveyor, found the corner as set by Peterman in 1889.

There is no additional information on this corner.

The Minnesota Highway Department did not excavate for the corner because the County constructed a new road in 1970 and the corner was probably destroyed during grading operations. It appears to be in a 7 foot cut section and the County Highway Department did not reference the corner.

On April 15, 1975, the Minnesota Highway Department set a cast iron monument at the lost location. The lost location for this corner fits the property line to the north by 1 foot.

For details of survey analysis, see Survey Report for S.P. 4203 and 8701 on file in the Surveys Section, Minnesota Highway Department, Willmar, Minnesota.

# CERTIFICATE OF LOCATION OF GOVERNMENT CORNER

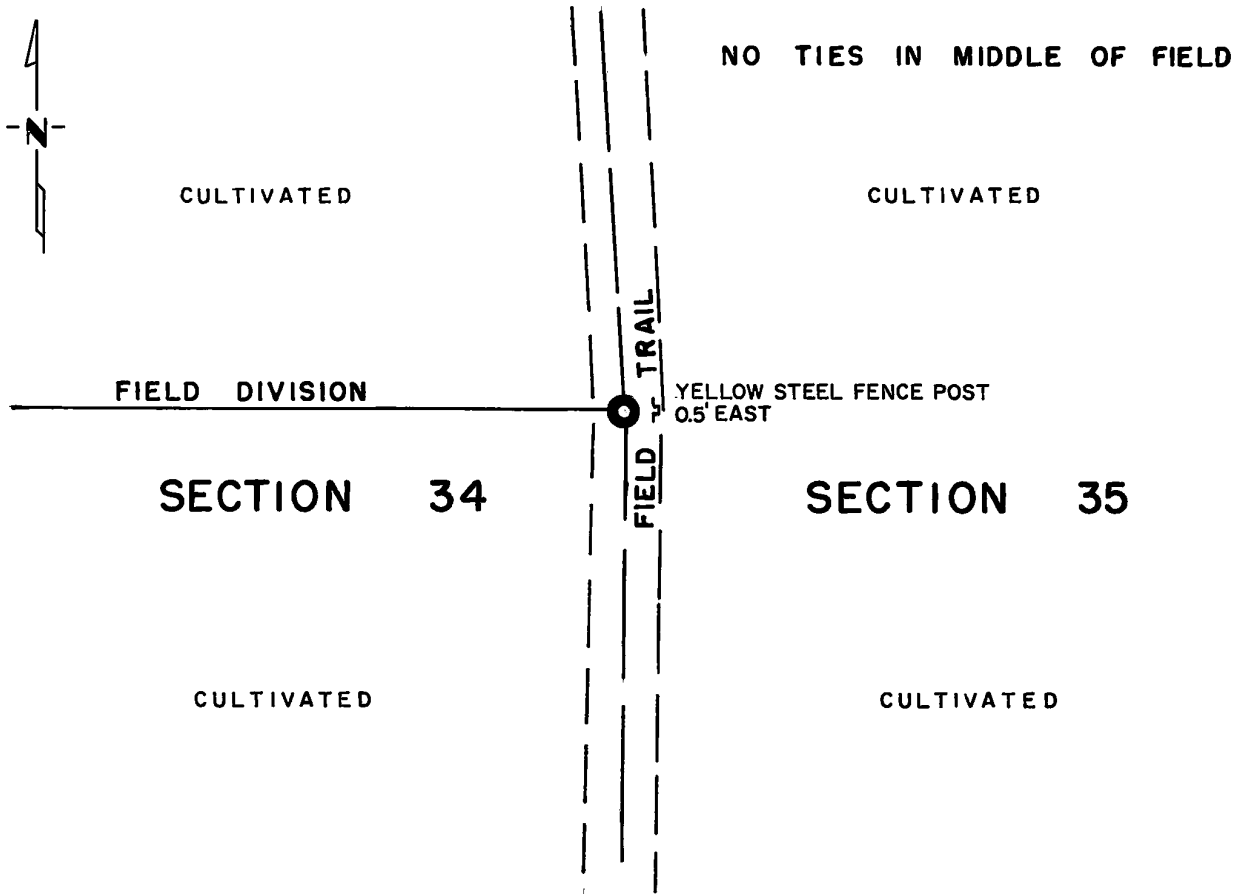
East Quarter \_\_\_\_\_ Corner of Section 34, Township 114N, Range 40W, 5th P.M.

STATE OF MINNESOTA, County of Yellow Medicine

At the corner location shown on the sketch:

- On Oct. 18, 1971 found a 6" x 6" x 8" Field stone (down 2.0 feet)  
DATE
- left monument as found,  lowered monument,  removed monument (explain)
- On Aug. 28, 1972 placed a Minnesota Highway Department cast iron monument  
DATE  
over stone (down 0.3 feet)

### SKETCH OF REFERENCE TIES



Statement of evidence relative to this corner location is on back of page.

I hereby certify that this document and the data contained herein was prepared by me or under my direct supervision.

Jesse E. Fant                      12/4/73  
SIGNATURE                      DATE

Registration No. 3230

Land Surveyor,  Professional Engineer

County Surveyor,  County Engineer

OFFICE OF THE REGISTER OF DEEDS  
 County of Yellow Medicine

I hereby certify that this document was filed in the Reg. of Deeds office at 11:55 A.M. on the 11 day of January A.D., 19 74

Register of Deeds Norman J. Opdahl  
 By Kay Nordahl, Deputy  
 DOCUMENT NO. 162748



Statement of Evidence: EAST QUARTER CORNER SECTION 34, T114N, R40W

The original Public Land Survey was run in 1864 and a wood post was set in a mound with pits to mark the corner.

In 1916 John Norgaard, County Surveyor, found a stone that he had set when the original mound was still visible.

On October 18, 1971, the Minnesota Highway Department excavated and found a 6" x 6" x 8" field stone down 2' at the centerline of field road north-south and on field division west.

An analysis of the record data dating to original corner, and interviews with area Farmers, Lester Arnesen and Lowell Helle, provides a continuous chain of perpetuation of the original Public Land Survey corner.

For details of survey analysis, photographs taken during excavation, and 1972 electronic survey measurements, see Survey Report for S.P. 4203 and 8701 on file in the Surveys Section, Minnesota Highway Department, Willmar, Minnesota.

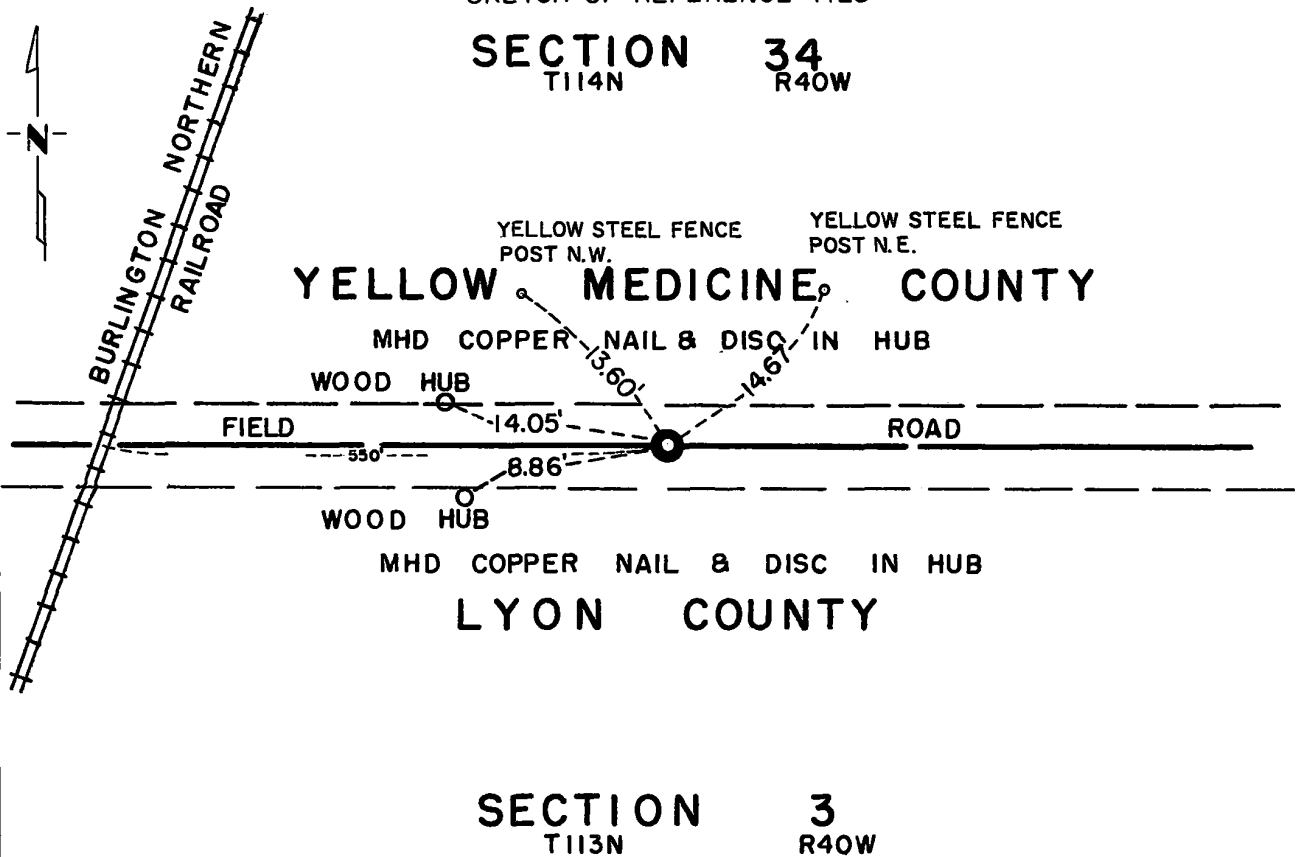
# CERTIFICATE OF LOCATION OF GOVERNMENT CORNER

South Quarter \_\_\_\_\_ Corner of Section 34, Township 114N, Range 40W, 5th P.M.  
Yellow Medicine  
 STATE OF MINNESOTA, County of \_\_\_\_\_

At the corner location shown on the sketch:

- On July 28, 1972 found a 6 inch x 8 inch x 18 inch limestone monument with a  
4 inch x 6 inch x 8 inch field stone & wood hub down 2.0 feet.  
 left monument as found,  lowered monument,  removed monument (explain)
- On July 28, 1972 placed a Minnesota Highway Department cast iron monument on  
top of limestone monument (down 0.3 feet).

SKETCH OF REFERENCE TIES



Statement of evidence relative to this corner location is on back of page.

I hereby certify that this document and the data contained herein was prepared by me or under my direct supervision.

Jesse E. Fant 10/11/73  
 SIGNATURE DATE

Registration No. 3230

- Land Surveyor,  Professional Engineer
- County Surveyor,  County Engineer

OFFICE OF THE REGISTER OF DEEDS  
 County of Yellow Medicine

I hereby certify that this document was filed in the Reg. of Deeds office at 11:25 A.M. on the 11 day of January A.D., 1974

Register of Deeds Norman J. Opdahl

By Kay Nordahl, Deputy

DOCUMENT NO. 162742

Statement of Evidence: SOUTH QUARTER CORNER SECTION 34, T114N, R40W

The original Public Land Survey for the township line was run in 1858 and a wood post was set in a mound with pits to mark the corner.

In 1916 John Norgaard, County Surveyor, set a stake to mark the corner on line and equal distances between section corners.

On July 28, 1972 Minnesota Highway Department found a 6 inch x 6 inch x 18 inch cut limestone monument with a wood stake and field stone alongside it.

The origin of the limestone monument could not be determined. An analysis of the record data compared to the 1972 field measurements indicates that the limestone monument is in agreement with past surveys and is accepted as the location of the Public Land Survey Corner.

For details of survey analysis, photographs taken during excavation, and 1972 electronic survey measurements, see Survey Report for S.P. 4203 and 8701 on file in the Surveys Section, Minnesota Highway Department, Willmar, Minnesota.

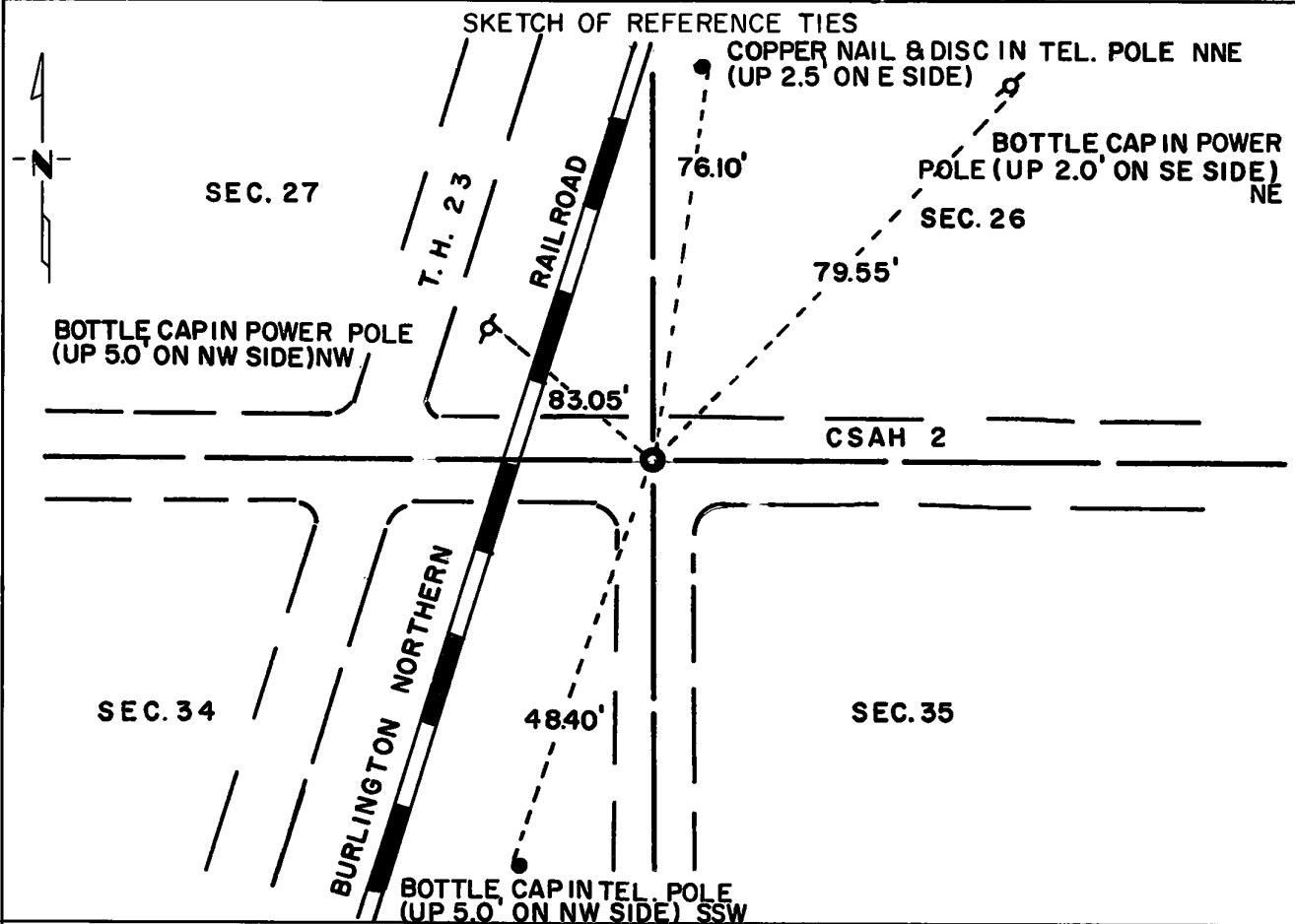
# CERTIFICATE OF LOCATION OF GOVERNMENT CORNER

Northeast Corner of Section 34, Township 114N, Range 40W, 5th P.M.

STATE OF MINNESOTA, County of Yellow Medicine

At the corner location shown on the sketch:

- On Aug. 9, 1972 found a County iron pin  
DATE
- left monument as found,  lowered monument,  removed monument (explain)
- On Aug. 9, 1972 placed a Minnesota Highway Department cast iron monument in  
DATE place of iron pin (down 0.25 feet).



Statement of evidence relative to this corner location is on back of page.

I hereby certify that this document and the data contained herein was prepared by me or under my direct supervision.

Jesse E. Faust 10/12/73  
SIGNATURE DATE

Registration No. 3230

- Land Surveyor,  Professional Engineer
- County Surveyor,  County Engineer

OFFICE OF THE REGISTER OF DEEDS  
County of Yellow Medicine

I hereby certify that this document was filed in the Reg. of Deeds office at 10:50 A.M. on the 11 day of January A.D., 1974

Register of Deeds Norman J. Ordahl  
By Kay Nerdahl, Deputy

DOCUMENT NO. 162735

Statement of Evidence: NORTHEAST CORNER SECTION 34, T114N, R40W

The original Public Land Survey was run in 1864 and a wood post was set in a mound with pits to mark the corner.

In 1889, Jonah Peterman, set a stone in the corner by an affidavit of J. B. Johnson and Sever Burr Jr.

In 1901 John Norgaard, County Surveyor, found the stone set by Peterman and placed a 6 inch x 6 inch x 24 inch Jasper monuemnt to perpetuate the corner location.

In 1916, Norgaard located the Jasper monument.

The Yellow Medicine County Highway Department found the Jasper monument, date unknown, and placed a 4 foot steel post on top of it.

Oscar Olson replaced the post with an iron pin during a grading job.

In 1966 and 1971 the Yellow Medicine County Highway Department excavated, found the Jasper monument, and placed an iron pin over it.

An analysis of the record data dating to the original monument provides a continuous chain of perpetuation of the original Public Land Survey corner.

For details of survey analysis and 1972 electronic survey measurements, see Survey Report for S.P. 4203 and 8701 on file in the Surveys Section, Minnesota Highway Department, Willmar, Minnesota.

# CERTIFICATE OF LOCATION OF GOVERNMENT CORNER

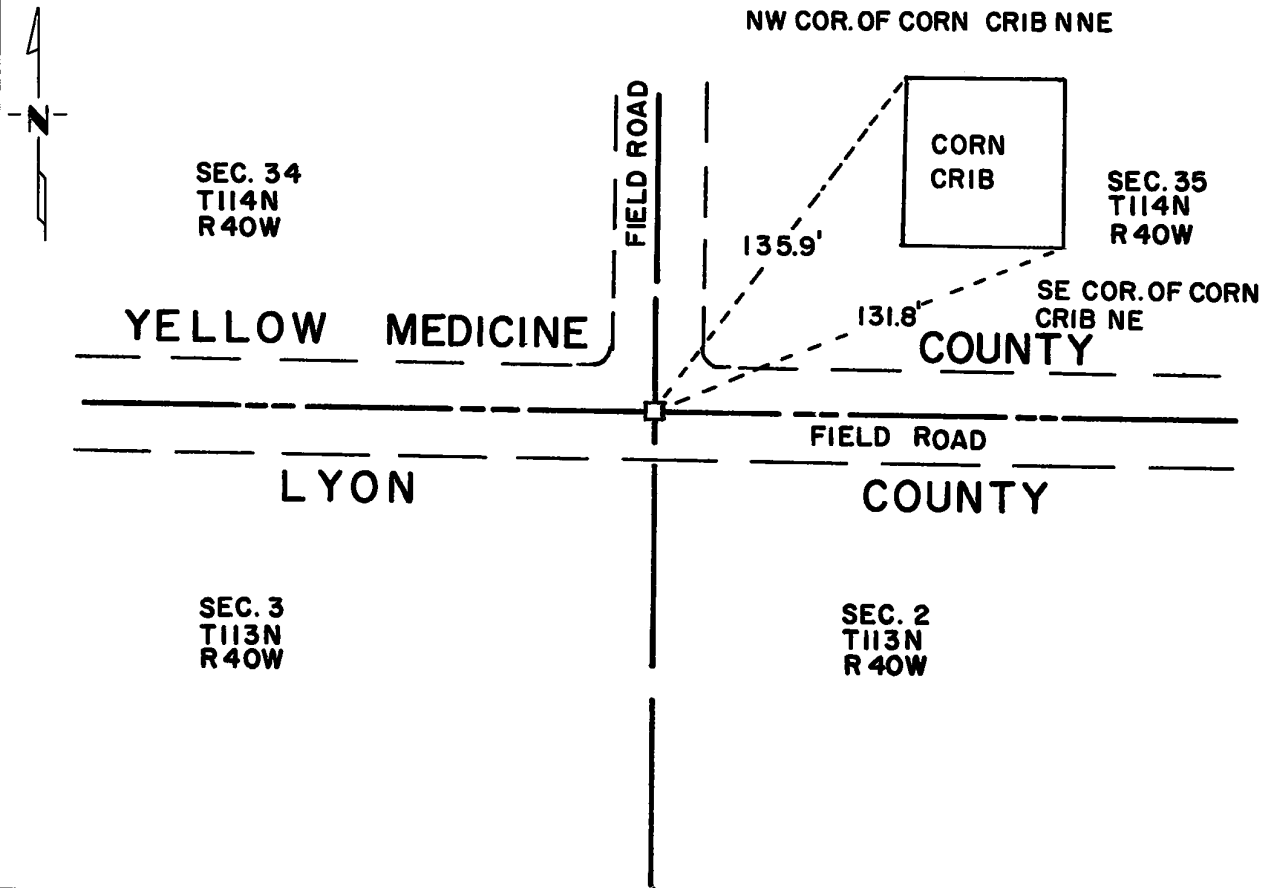
Southeast Corner of Section 34, Township 114N, Range 40W, 5th P.M.

STATE OF MINNESOTA, County of Yellow Medicine

At the corner location shown on the sketch:

- On Sept. 24, 1971 found a jasper monument with large field stone on top.  
DATE
- left monument as found,  lowered monument,  removed monument (explain)
- On Aug. 28, 1972 placed a 18 inch iron rod, south edge of jasper monument down  
DATE 0.5 feet for locating with metal detector.

### SKETCH OF REFERENCE TIES



Statement of evidence relative to this corner location is on back of page.

I hereby certify that this document and the data contained herein was prepared by me or under my direct supervision.

Jesse E. Fant 10/11/73  
SIGNATURE DATE

Registration No. 3230

- Land Surveyor,  Professional Engineer
- County Surveyor,  County Engineer

OFFICE OF THE REGISTER OF DEEDS  
County of Yellow Medicine

I hereby certify that this document was filed in the Reg. of Deeds office at 9:50 A.M. on the 11 day of January A.D., 1974

Register of Deeds Norman J. Opdahl  
By Kay Nordahl, Deputy

DOCUMENT NO. 162723

Statement of Evidence: SOUTHEAST CORNER SECTION 34, T114N, R40W

The original Public Land Survey was run in 1858 and a wood post was set in a mound with pits to mark the corner.

In 1901 John Norgaard, County Surveyor, found the original government mound and placed a 6 inch x 6 inch x 24 inch jasper monument to mark the corner.

In 1933 Warren Keith, County Surveyor, found the jasper monument.

On September 24, 1971 Minnesota Highway Department dug for and found the jasper monument with a field stone on top at centerlines of east-west field road and field road north.

An analysis of the record data dating to the original corner provides a continuous chain of perpetuation of the original Public Land Survey corner.

For details of survey analysis, photographs taken during excavation, and 1972 electronic survey measurements, see Survey Report for S.P. 4203 and 8701 on file in the Surveys Section, Minnesota Highway Department, Willmar, Minnesota.

# CERTIFICATE OF LOCATION OF GOVERNMENT CORNER

NORTH QUARTER Corner of Section 35, Township 114, Range 40, 5TH P.M.

STATE OF MINNESOTA, County of YELLOW MEDICINE

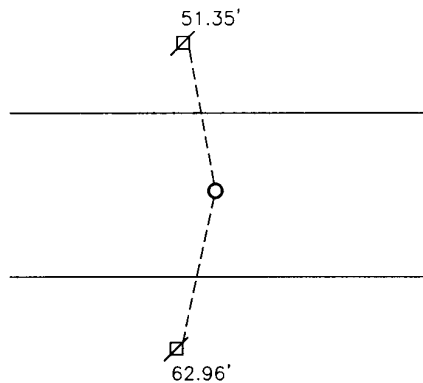
At the corner location shown on the sketch:

On \_\_\_\_\_ found a \_\_\_\_\_  
DATE

left monument as found,  lowered monument,  removed monument (explain)

On 7/16/15 placed a survey spike with seal #43844  
DATE

### SKETCH OF REFERENCE TIES




Minnesota State Plane Coordinate  
System Yellow Medicine County Datum  
NAD83 (1996)

N: 137812.271  
E: 569348.834

Nail and MnDot disc in utility pole NNW 51.35'  
Nail and MnDot disc in utility pole SSW 62.96'

Statement of evidence relative to this corner location is on back of page.

I hereby certify that this document and the data contained herein was prepared by me or under my direct supervision.

  
SIGNATURE

3/2/16  
DATE

Registration No. 43844

Land Surveyor,  Professional Engineer  
 County Surveyor,  County Engineer

### OFFICE OF THE COUNTY RECORDER

County of \_\_\_\_\_

I hereby certify that this document was filed in the Co. Recorders office at \_\_\_\_\_ .M on the \_\_\_\_\_ day of \_\_\_\_\_ A.D. 20 \_\_\_\_\_

County Recorder \_\_\_\_\_

By \_\_\_\_\_, Deputy

DOCUMENT NO. \_\_\_\_\_



Statement of Evidence

In September, 1864, C.E. Davis and J.W. Webb Jr. did the original subdivision of the township.

(No Date), MnDot right of way plat shows angles and distances to the corner.

On July 16, 2015, Bueltel-Moseng Land Surveying set a survey spike with seal #43844 by using angle and distances on the MnDot right of way plat. The corner fits the original MnDot ties.

**Doc# 263819 Fee: \$0.00 2 Pages**

Property & Public Services  
Property Records Division  
Yellow Medicine County, Minnesota

I hereby certify that the within instrument  
was filed on March 28, 2016 at 12:00 PM

Janel Timm, Yellow Medicine County Recorder

By Debra Blood Deputy

# CERTIFICATE OF LOCATION OF GOVERNMENT CORNER

Southeast Corner of Section 35, Township 114, Range 40, 5th P.M.

STATE OF MINNESOTA, County of Yellow Medicine

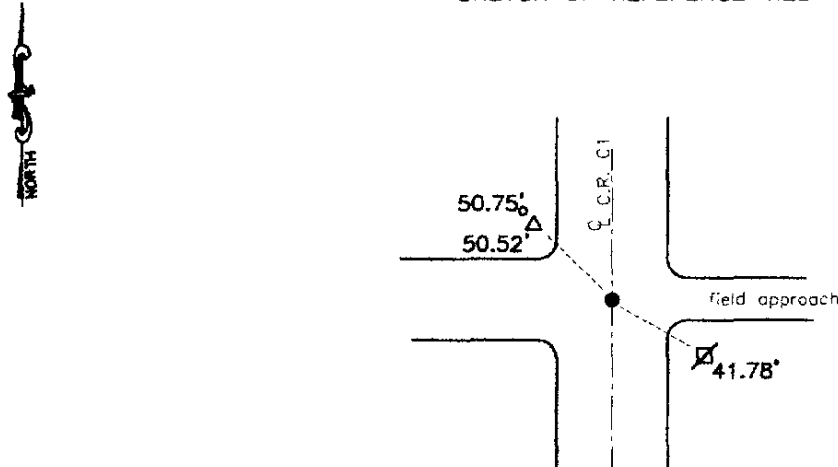
At the corner location shown on the sketch:

On Aug. 18, 1997 found a 6"x6" granite stone with a field stone on top it.  
DATE

left monument as found,  lowered monument,  removed monument (explain)

On Aug. 18, 1997 placed a cast iron monument at the road surface and 2 iron stakes  
DATE along side of stones.

### SKETCH OF REFERENCE TIES



Top of telephone pedestal post NW 50.52'  
Top of telephone pedestal NW 50.52'  
Nail & seal in power pole SE 41.78'

RECORDED  
GRANTOR ✓  
GRANTEE ✓  
INDEXED

Statement of evidence relative to this corner location is on back of page.

I hereby certify that this document and the data contained herein was prepared by me or under my direct supervision.

Syle C. Moore 1-9-98  
SIGNATURE DATE

Registration No. 11943

Land Surveyor,  Professional Engineer  
 County Surveyor,  County Engineer

OFFICE OF THE COUNTY RECORDER  
County of

I hereby certify that this document was filed in the Co. Recorders office at 8:00 A.M on the 19 day of August A.D. 19 98

County Recorder Norman J. Osdahl  
By \_\_\_\_\_, Deputy

DOCUMENT NO. 217850

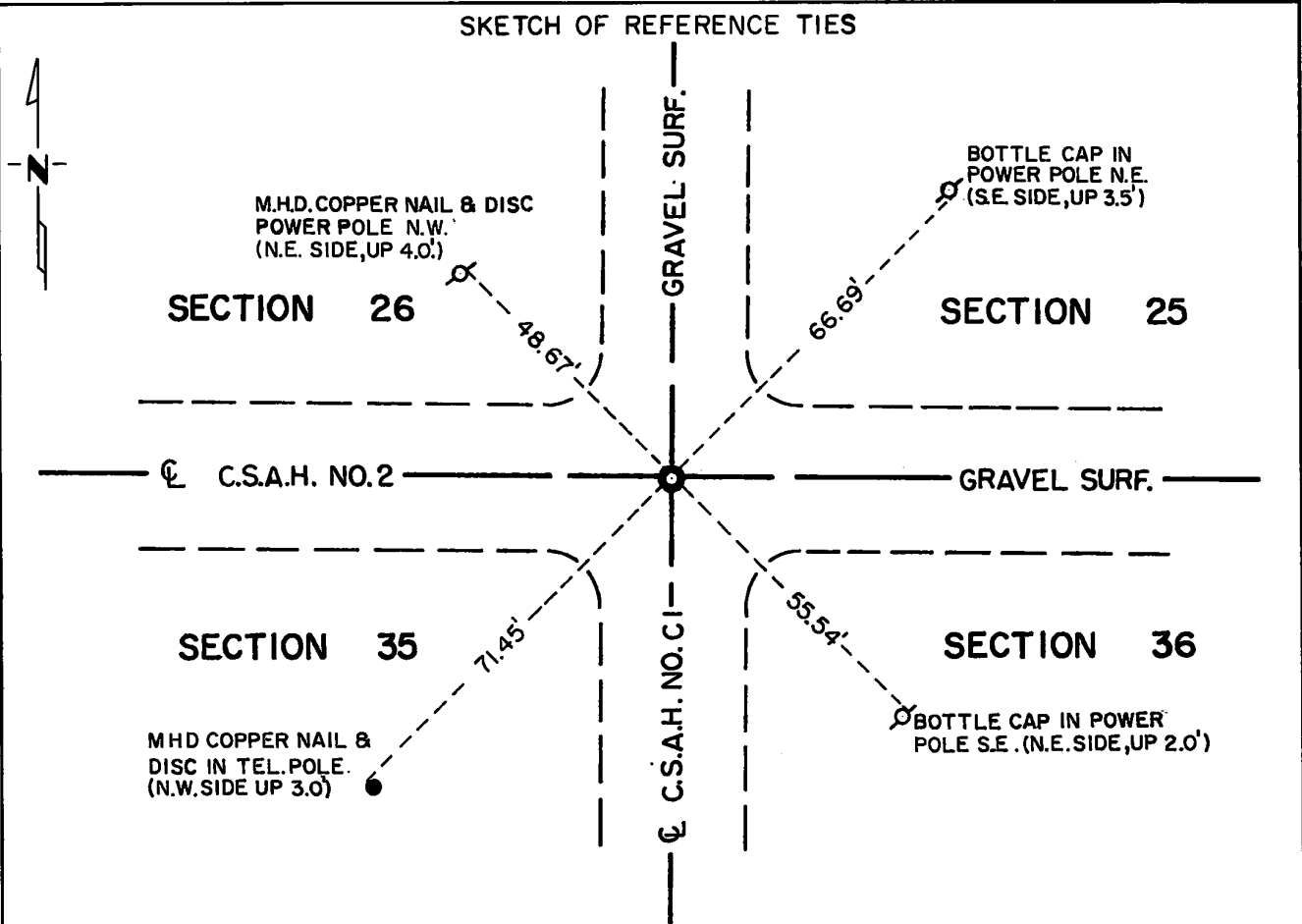
Statement of Evidence

# CERTIFICATE OF LOCATION OF GOVERNMENT CORNER

Northeast Corner of Section 35, Township 114N, Range 40W, 5th P.M.  
 STATE OF MINNESOTA, County of Yellow Medicine

At the corner location shown on the sketch:

- On Aug. 9, 1972 found a 6 inch x 6 inch x 24 inch jasper monument (down 21 inches)  
DATE
- left monument as found,  lowered monument,  removed monument (explain)
- On Aug. 9, 1972 placed a Minnesota Highway Department cast iron monument over jasper monument (down 0.1 feet)  
DATE



Statement of evidence relative to this corner location is on back of page.

<p>I hereby certify that this document and the data contained herein was prepared by me or under my direct supervision.</p> <p style="font-size: 1.2em;"><i>Jesse E. Fant</i> <u>Dec. 4, 1973</u></p> <p style="text-align: center;"><small>SIGNATURE</small> <span style="margin-left: 100px;"><small>DATE</small></span></p> <p>Registration No. <u>3230</u></p> <p><input checked="" type="checkbox"/> Land Surveyor, <input type="checkbox"/> Professional Engineer</p> <p><input type="checkbox"/> County Surveyor, <input type="checkbox"/> County Engineer</p>	<p style="text-align: center;">OFFICE OF THE REGISTER OF DEEDS County of <u>Yellow Medicine</u></p> <p>I hereby certify that this document was filed in the Reg. of Deeds office at <u>11:30</u> A.M. on the <u>11</u> day of <u>January</u> A.D., 19 <u>74</u></p> <p>Register of Deeds <u>Norman J. Opdahl</u></p> <p>By <u>Kay Nordahl</u>, Deputy</p> <p>DOCUMENT NO. <u>162743</u></p>
---	---

**Statement of Evidence:    NORTHEAST CORNER SECTION 35, T114N, R40W**

The original Public Land Survey was run in 1864 and a post was set in a mound with pits to mark the corner.

In 1901, John Norgaard, County Surveyor, located the corner which he had also found 5 years previous and placed a 6 inch x 6 inch x 24 inch jasper monument to mark the corner.

In 1941 and 1970 the Yellow Medicine County Highway Department found the monument in place. In 1971, the county again found the monument at the centerline of the north-south road and P.I. for east-west road.

On August 9, 1972, the Minnesota Highway Department found the jasper monument and placed a Minnesota Highway Department cast iron monument over it.

An analysis of the record data dating to the original monument provides a continuous chain of perpetuation of the original Public Land Survey corner.

For details of survey analysis and 1972 electronic survey measurements, see Survey Report for S.P. 4203 and 8701 on file in the Surveys Section, Minnesota Highway Department, Willmar, Minnesota.

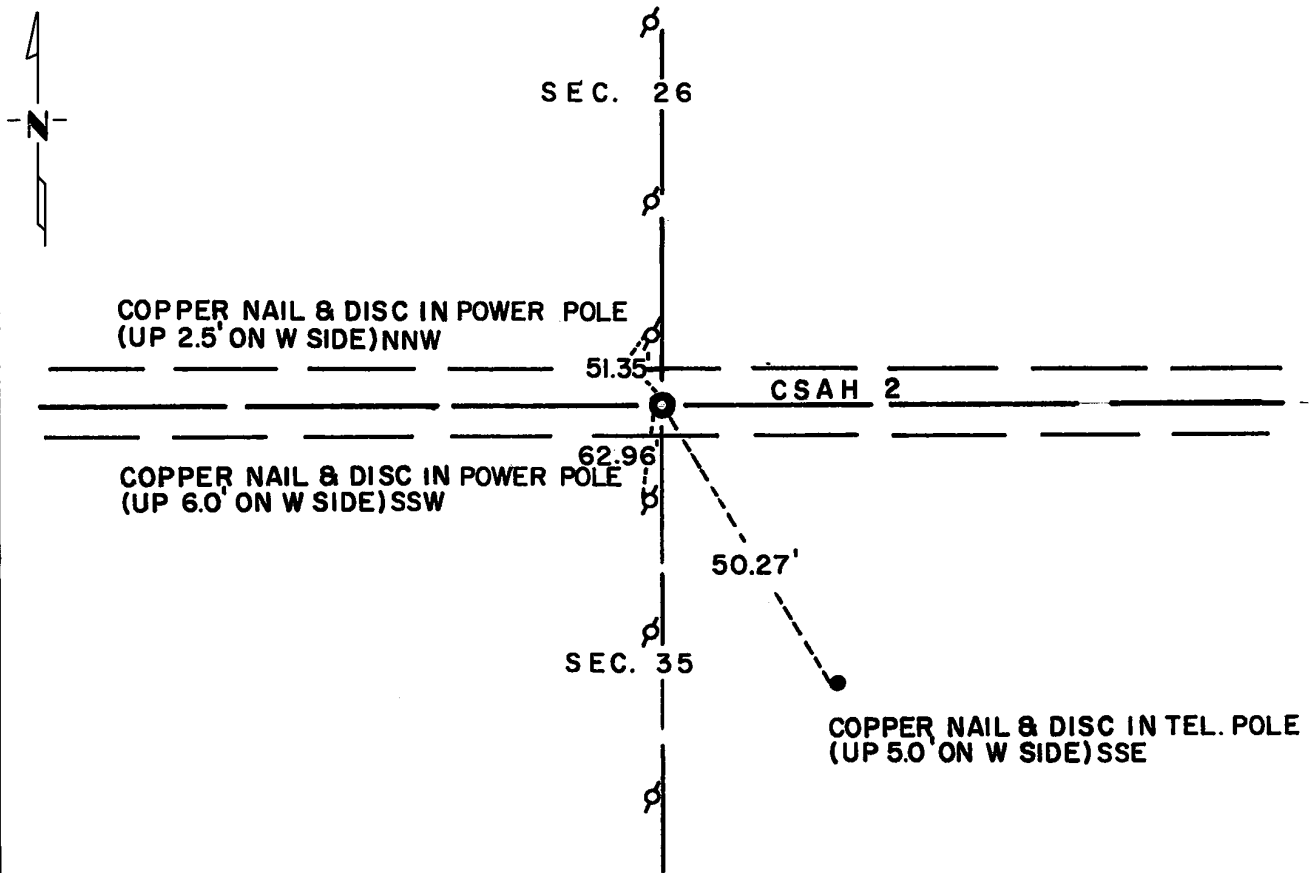
# CERTIFICATE OF LOCATION OF GOVERNMENT CORNER

North Quarter \_\_\_\_\_ Corner of Section 35, Township 114N, Range 40W, 5th P.M.  
 STATE OF MINNESOTA, County of Yellow Medicine

At the corner location shown on the sketch:

- On Oct. 18, 1971 found a Field stone and wood hub. (down 2.5 feet)  
DATE
- left monument as found,  lowered monument,  removed monument (explain)
- On Aug. 9, 1972 placed a Minnesota Highway Department cast iron monument over  
DATE field stone. (down 0.25 feet)

### SKETCH OF REFERENCE TIES



Statement of evidence relative to this corner location is on back of page.

I hereby certify that this document and the data contained herein was prepared by me or under my direct supervision.

Jesse E. Fant 10/12/73  
SIGNATURE DATE

Registration No. 3230  
 Land Surveyor,  Professional Engineer  
 County Surveyor,  County Engineer

OFFICE OF THE REGISTER OF DEEDS  
 County of Yellow Medicine

I hereby certify that this document was filed in the Reg. of Deeds office at 11:00 A.M. on the 11 day of January A.D., 19 74

Register of Deeds Norman J. Opdahl  
 By Kay Nordahl, Deputy

DOCUMENT NO. 162737

Statement of Evidence:     NORTH QUARTER CORNER SECTION 35, T114N, R40W

The original Public Land Survey was run in 1864 and a wood post was set in a mound with pits to mark the corner.

On June 16, 1910, John Norgaard, County Surveyor, set a stone on line and equal distance between section corners.

An affidavit dated October 17, 1910 from farmers Hellie and Berg, states that a stone, 20.5 feet north and 55.5 feet east of Norgaard's stone was the place where the government corner used to be.

On October 18, 1971 the Minnesota Highway Department found the stone with a wood hub alongside at centerline of east-west road and 3 feet east of north-south pole line, as specified in the affidavit.

An analysis of the record data dating to the original corner and the 1972 survey measurements indicates that the stone is in agreement with the affidavit which provides a continuous chain of perpetuation of the original Public Land Survey corner.

For details of survey analysis, photographs taken during excavation, and 1972 electronic survey measurements, see Survey Report for S.P. 4203 and 8701 on file in the Surveys Section, Minnesota Highway Department, Willmar, Minnesota.

# CERTIFICATE OF LOCATION OF GOVERNMENT CORNER

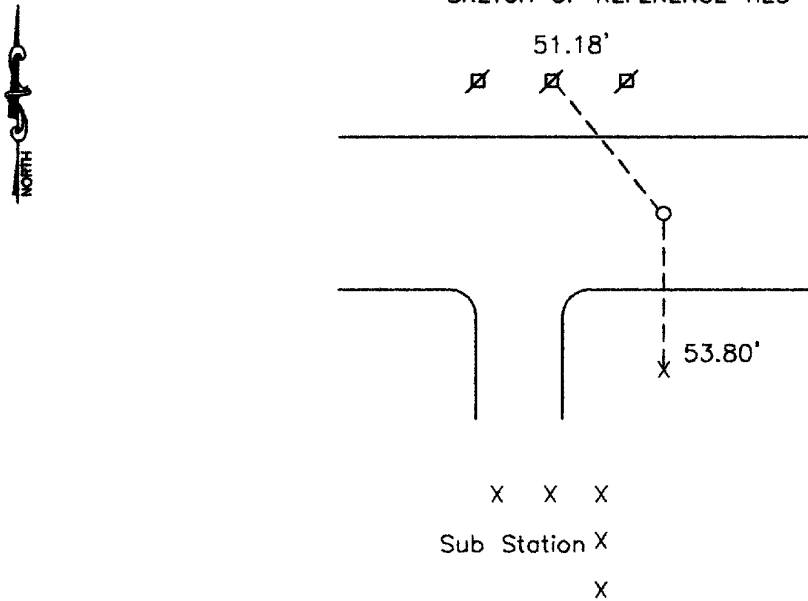
North Quarter Corner of Section 36, Township 114, Range 40, 5th P.M.

STATE OF MINNESOTA, County of Yellow Medicine

At the corner location shown on the sketch:

- On \_\_\_\_\_ found a \_\_\_\_\_  
DATE
- left monument as found,  lowered monument,  removed monument (explain)
- On 8-16-2001 placed a 5/8" iron with seal #11943 midway and on line.  
DATE

### SKETCH OF REFERENCE TIES



Nail and seal in power pole Northwest 51.18'  
Nail and seal in top of fence post South 53.80'

Statement of evidence relative to this corner location is on back of page.

I hereby certify that this document and the data contained herein was prepared by me or under my direct supervision.

Spk & Moore 5-10-02  
SIGNATURE DATE

Registration No. 11943

- Land Surveyor,  Professional Engineer
- County Surveyor,  County Engineer

### OFFICE OF THE COUNTY RECORDER

County of Yellow Medicine

I hereby certify that this document was filed in the Co. Recorders office at 3:45 P.M on the 4th day of October A.D. 2002

County Recorder Kay Nerdahl

By Debra Blood Deputy

DOCUMENT NO. 230060



Statement of Evidence

On August 16, 2001 Moseng Land Surveying set a 5/8" iron with seal #11943 on line and midway between section corners. Fell in line with fence/field line to the South.