

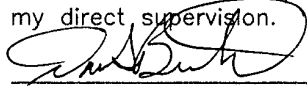
Corners to be Indexed

N1/4 3-114-46
 E1/4 3-114-46
 NE*9-114-46 *Corner
 NE*4-114-46 *Corner
 E1/4 4-114-46

Doc# 272059 Fee: \$0.00 2 Pages

Property & Public Services
 Property Records Division
 Yellow Medicine County, Minnesota
 I hereby certify that the within instrument
 was filed on December 20, 2019 at 2:30 PM

I hereby certify that this document and the data
 contained herein was prepared by me or under
 my direct supervision.



12/17/2019
 Date

Daniel L. Bueltel
 License No. 43844

Janel Timm, Yellow Medicine County Recorder

By Kelley Kueger Deputy

CERTIFICATE OF LOCATION OF GOVERNMENT CORNER

Land survey monuments situated in Section 3, Township 114, Range 46, 5TH P.M.

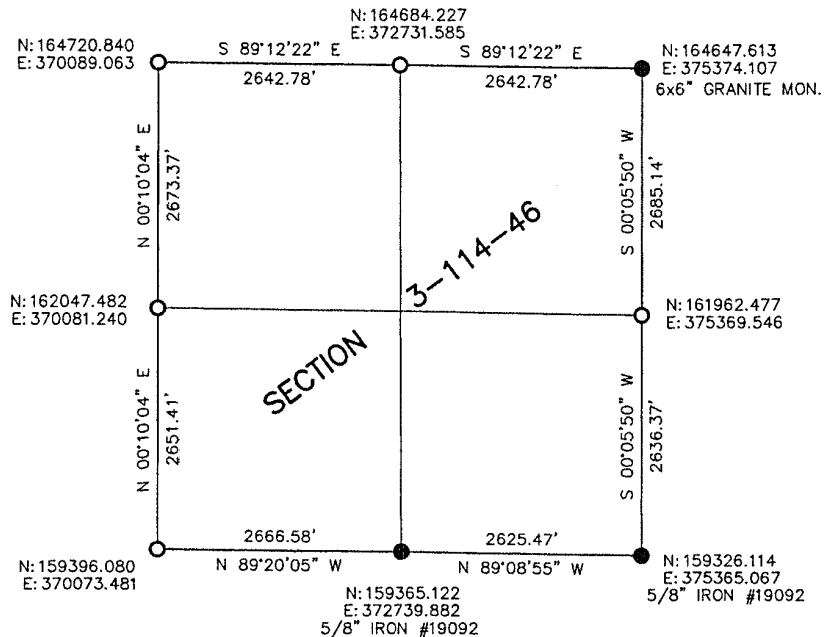
STATE OF MINNESOTA, County of Yellow Medicine

STATEMENT OF EVIDENCE:

1871 -- CORNERS WERE ESTABLISHED BY ORIGINAL SURVEY OF TOWNSHIP



- FOUND MONUMENT
- SET MONUMENT



Minnesota State Plane Coordinate
 System Yellow Medicine County Datum NAD83 (1996)

Statement of Evidence

N1/4 3-114-46

MNDOT highway plans show corner at intersection of north-south fence lines and in centerline of road. Shows nothing set.

On September 27, 2017, Bueltel-Moseng Land Surveying searched for corner and found nothing. Set a P.K. nail midway and on line between section corners. Corner is in line with north-south fences and in centerline of road as noted on highway plans.

E1/4 3-114-46

July 1918, John Norgaard found pits and small pile of stones, 2642 north of the southeast corner.

On September 27, 2017, Bueltel-Moseng Land Surveying searched for corner and found nothing. Set 5/8" iron with seal 43844 single proportionately and on line with section corners. Corner is in line with the east-west fence lines and on west edge of a field path.

NE* 9-114-46 *Corner

On September 27, 2017, Bueltel-Moseng Land Surveying dug with backhoe in line with fence to the north and found remain of wood stake 3'± down, continued digging and found nothing else. Set a 5/8" iron with seal 43844 at location of found wood stake remains. Corner is in line with fence to north and in centerline of road. There is an unrecorded 3/4" iron 7.0'± east.

NE* 4-114-46 *Corner

MNDOT highway plans show a found granite monument at corner at intersection and in centerline of road.

No Date - Yellow Medicine County Highway Dept. found nail 3' below road surface.

On September 27, 2017, Bueltel-Moseng Land Surveying searched for corner and found nothing. Set a 3" survey spike with seal 43844 using coordinates recorded by County Hwy. Dept.

E1/4 4-114-46

On September 27, 2017, Bueltel-Moseng Land Surveying searched for corner and found nothing. Set 5/8" iron with seal 43844 on line with section corners and inline with east-west fences. Corner is in middle diagonal field path, 12'± east of north fence line and 16'± west of south fence line.

CERTIFICATE OF LOCATION OF GOVERNMENT CORNER

NORTH QUARTER Corner of Section 3, Township 114 N, Range 46 W

5th Principal Meridian, State of Minnesota, County of Yellow Medicine.

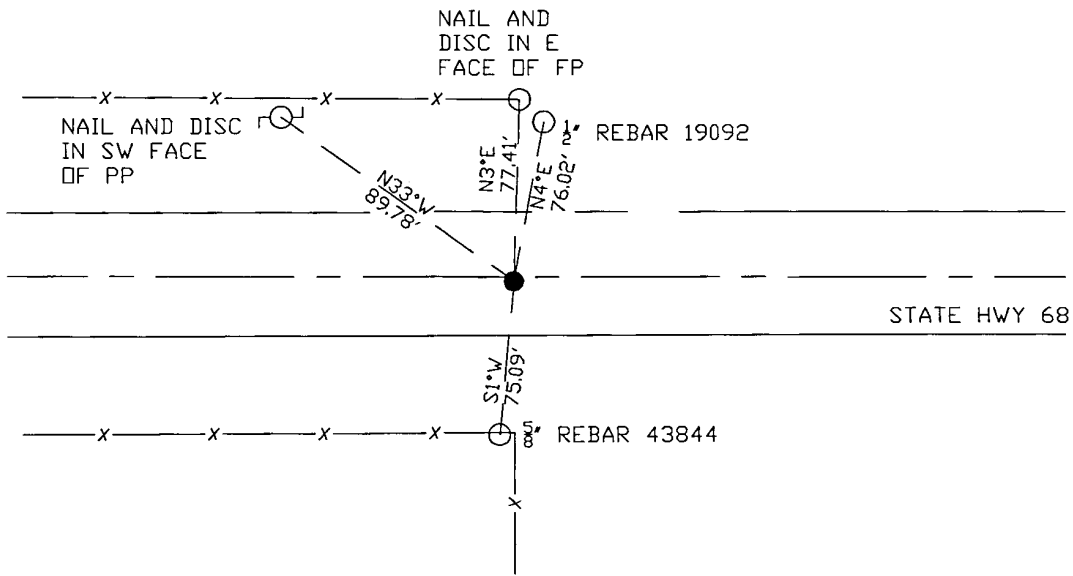
At the corner location shown on the sketch:

On 10/27/17 found a Mag nail.
DATE

left monument as found lowered monument removed monument (explain)

On _____ placed a _____
DATE

SKETCH OF REFERENCE TIES



Statement of evidence for this corner location is on back of this page.

I hereby certify that this document was researched and prepared by me or under my direct supervision and that I am a licensed Land Surveyor under the laws of the State of Minnesota.

Signature *Janel Timm*

Date 3/26/18 License No. 45874

Title:

- Land Surveyor Professional Engineer
 County Surveyor County Engineer

Doc# 268286 Fee: \$0.00 2 Pages

Property & Public Services
 Property Records Division
 Yellow Medicine County, Minnesota
 I hereby certify that the within instrument was filed on April 6, 2018 at 1:50 PM

Janel Timm, Yellow Medicine County Recorder

By *Kelly Kueger* Deputy

STATEMENT OF EVIDENCE:

NORTH QUARTER OF SECTION 3, T114N, R46W, 5TH PM

1871 Corner was originally established by the U.S. General Land Office as a post set in raised mound.

1947 MNDT Highway Plans show corner at intersection E/W road and fence N/S with reference ties as follows:

Cor FP S 33.0'

PP SW 69.3'

FP SE 49.7'

2016 Roy Marihart completed a survey in section 34 in which he found a monument in place at the corner location.

2017-10-27 Westwood PS found a Mag nail on centerline and fence line, and found 4 reference ties of unknown source. Monument fits Highway Plans stationing within 4', accepting as corner location.

CERTIFICATE OF LOCATION OF GOVERNMENT CORNER

NORTHEAST Corner of Section 3, Township 114 N, Range 46 W

5th Principal Meridian, State of Minnesota, County of Yellow Medicine.

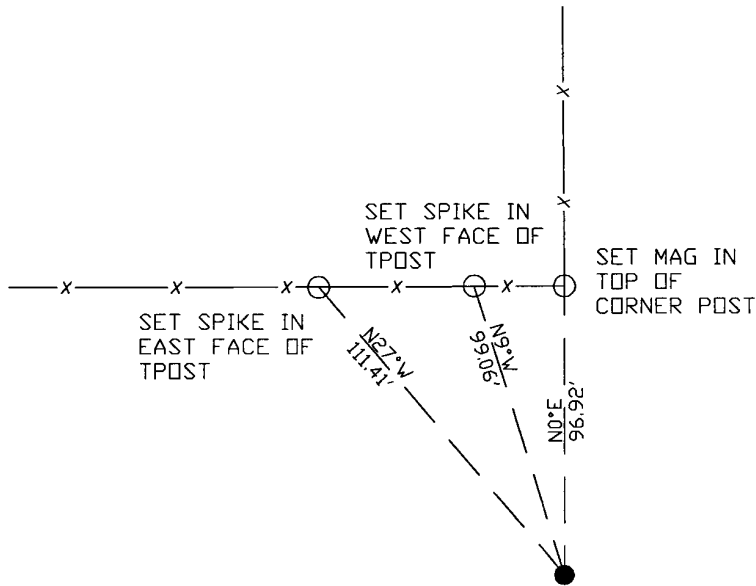
At the corner location shown on the sketch:

On 10/27/17 found a 6X6 planted stone.
DATE

left monument as found lowered monument removed monument (explain)

On _____ placed a _____
DATE

SKETCH OF REFERENCE TIES



N.T.S.

Statement of evidence for this corner location is on back of this page.

I hereby certify that this document was researched and prepared by me or under my direct supervision and that I am a licensed Land Surveyor under the laws of the State of Minnesota.

Signature *[Handwritten Signature]*

Date 3/26/18 License No. 45874

Title:

- Land Surveyor Professional Engineer
 County Surveyor County Engineer

Doc# 268259 Fee: \$0.00 2 Pages

Property & Public Services
 Property Records Division
 Yellow Medicine County, Minnesota
 I hereby certify that the within instrument was filed on April 6, 2018 at 10:50 AM

Janel Timm, Yellow Medicine County Recorder

By *[Handwritten Signature]* Deputy

STATEMENT OF EVIDENCE:

NORTHEAST OF SECTION 3, T114N, R46W, 5TH PM

1871 Corner was originally established by the U.S. General Land Office as a post set in raised mound.

Undated Resurvey completed in which a Government stake and mound were found and set top of monument 4" above ground.

1935 MNDT Right of Way Map shows a 6"x6" stone in place and 686.6 feet south of centerline.

2016 Roy Marihart completed a survey in section 34 in which he found a monument in place at the corner location.

2017-10-27 Westwood PS searched the area and found a 6"x6" stone planted 4" above grade. Stone matches highway plans(6x6 granite 668.6 south of 21+09.9 -from tangent line, not curve), accepting stone as the corner location and set 3 reference ties.

CERTIFICATE OF LOCATION OF GOVERNMENT CORNER

NORTH QUARTER Corner of Section 4, Township 114 N, Range 46 W

5th Principal Meridian, State of Minnesota, County of Yellow Medicine.

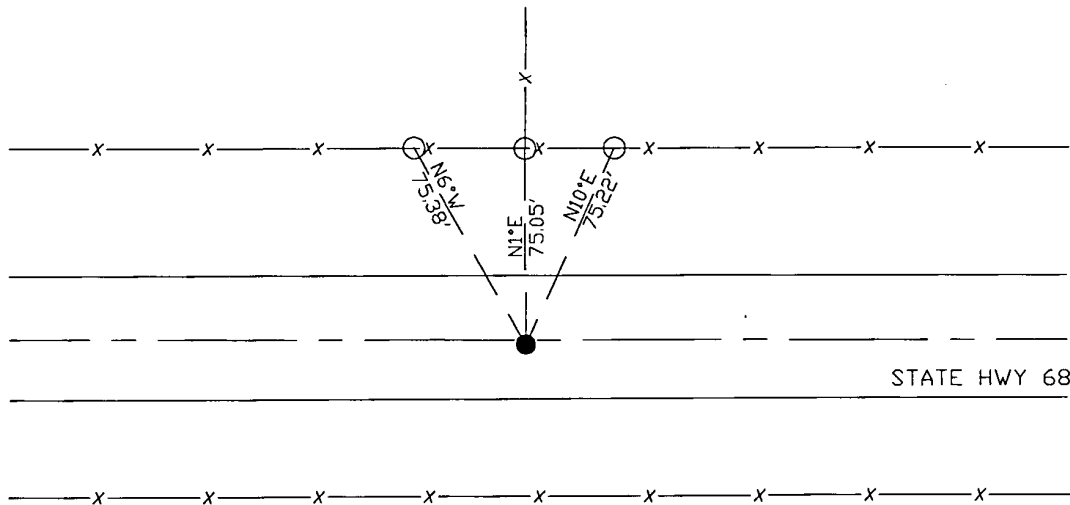
At the corner location shown on the sketch:

On 10/27/17 found a 1/2" rebar.
DATE

left monument as found lowered monument removed monument (explain)

On _____ placed a _____
DATE

SKETCH OF REFERENCE TIES



N.T.S.

Statement of evidence for this corner location is on back of this page.

I hereby certify that this document was researched and prepared by me or under my direct supervision and that I am a licensed Land Surveyor under the laws of the State of Minnesota.

Signature *Jim Smith*

Date 3/26/18 License No. 45874

Title:

- Land Surveyor Professional Engineer
- County Surveyor County Engineer

Doc# 268285 Fee: \$0.00 2 Pages

Property & Public Services
Property Records Division
Yellow Medicine County, Minnesota
I hereby certify that the within instrument was filed on April 6, 2018 at 1:45 PM

Janel Timm, Yellow Medicine County Recorder

By *Kelly Kanger* Deputy

STATEMENT OF EVIDENCE:

NORTH QUARTER OF SECTION 4, T114N, R46W, 5TH PM

1871 Corner was originally established by the U.S. General Land Office as a post set in raised mound.

1947 MNDT Highway Plans show corner location at intersection E/W road and fence line N at POT staion 207+64.6 with the following reference ties:

FP SW 50.2'

FP S 38.2'

FP SE 52.8'

2017-10-27 Westwood PS found a 1/2" rebar. Found Rebar fits Highway Plans, accepting as corner location and set 3 reference ties.

CERTIFICATE OF LOCATION OF GOVERNMENT CORNER

NORTHEAST Corner of Section 4, Township 114 N, Range 46 W

5th Principal Meridian, State of Minnesota, County of Yellow Medicine.

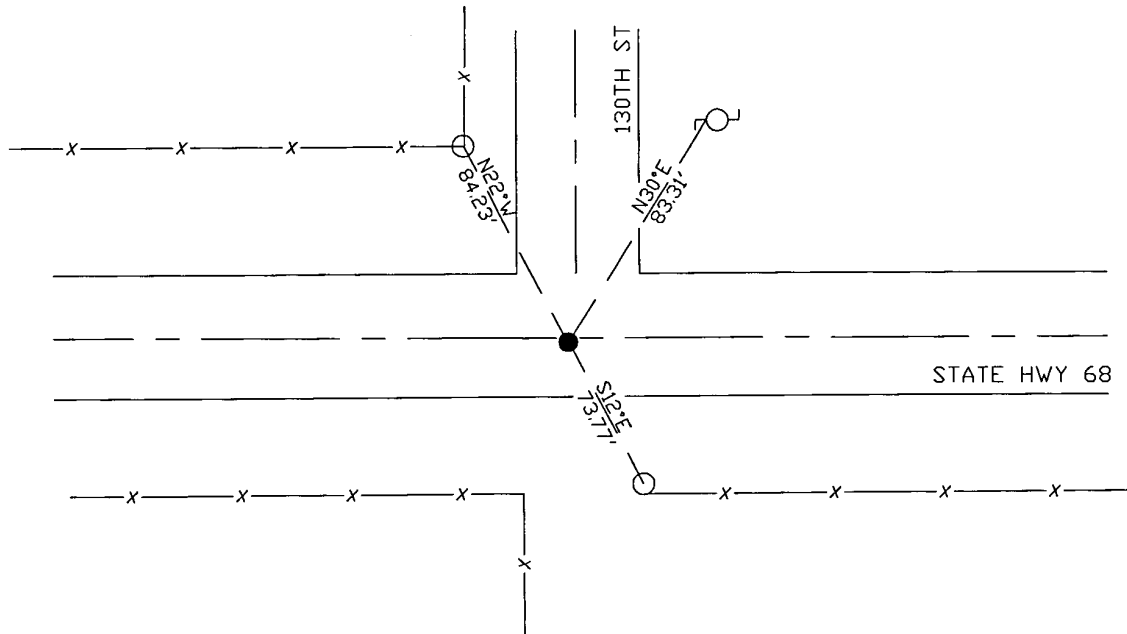
At the corner location shown on the sketch:

On 10/27/17 found a Survey Nail with wash LS 43844
DATE

left monument as found lowered monument removed monument (explain)

On _____ placed a _____
DATE

SKETCH OF REFERENCE TIES



Statement of evidence for this corner location is on back of this page.

I hereby certify that this document was researched and prepared by me or under my direct supervision and that I am a licensed Land Surveyor under the laws of the State of Minnesota.

Signature *Jane Timm*
 Date 3/26/18 License No. 45874

Title:

- Land Surveyor Professional Engineer
 County Surveyor County Engineer

Doc# 268258 Fee: \$0.00 2 Pages

Property & Public Services
 Property Records Division
 Yellow Medicine County, Minnesota
 I hereby certify that the within instrument was filed on April 6, 2018 at 10:45 AM

Janel Timm, Yellow Medicine County Recorder

By *Kelly Kauger* Deputy

STATEMENT OF EVIDENCE:

NORTHEAST OF SECTION 4, T114N, R46W, 5TH PM

1871 Corner was originally established by the U.S. General Land Office as a post set in raised mound.

Undated Resurvey completed in which a Government mound and pits were found and set top of monument level with ground.

1947 MNDT Highway Plans show a Granite Mon in place at intersection roads E/W/N at P.I. station 234+37.2 with the following ties:

PP WSW 41.5'

Cor FP NW 51.25'

Cor FP SW 41.5'

2017-10-17 Westwood PS received coordinates from the County Highway Department in which shows a nail in place 3" deep.

2017-10-27 Westwood PS found a Survey Nail with washer LS 43844 and 2 ties. Monument fits Highway Plans and coordinate from County Highway Dept, accepting as corner location and set 3 reference ties.

CERTIFICATE OF LOCATION OF GOVERNMENT CORNER

EAST QUARTER Corner of Section 4, Township 114 N, Range 46 W

5th Principal Meridian, State of Minnesota, County of Yellow Medicine.

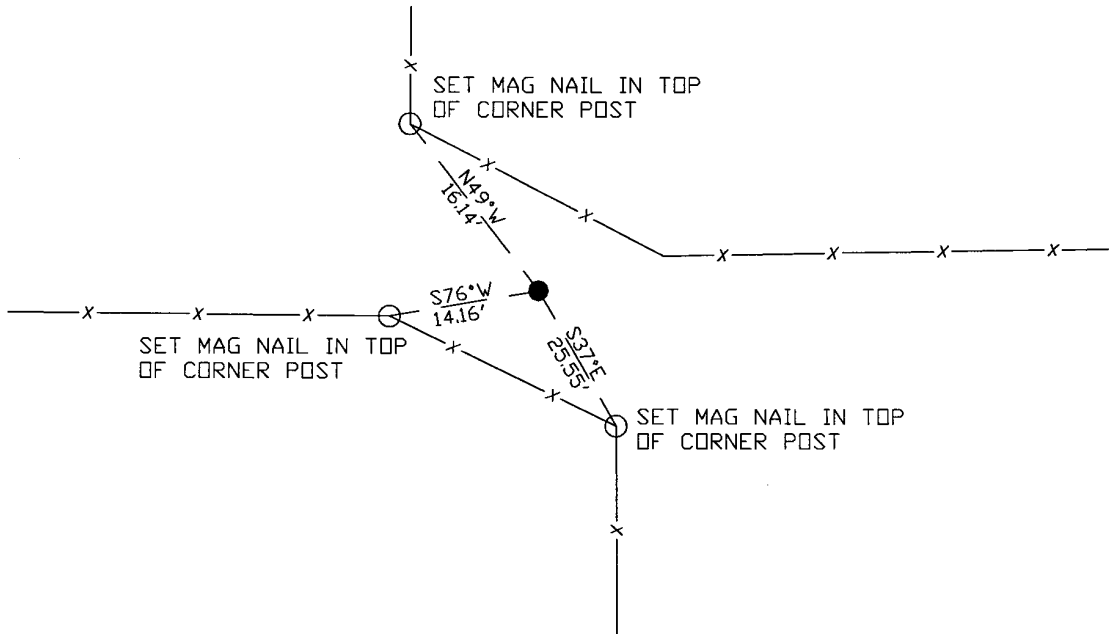
At the corner location shown on the sketch:

On 10/27/17 found a 5/8" with cap Bueltel 43844.
DATE

left monument as found lowered monument removed monument (explain)

On _____ placed a _____
DATE

SKETCH OF REFERENCE TIES



N.T.S.

Statement of evidence for this corner location is on back of this page.

I hereby certify that this document was researched and prepared by me or under my direct supervision and that I am a licensed Land Surveyor under the laws of the State of Minnesota.

Signature *Janey [Signature]*

Date 3/26/18 License No. 45874

Title:

- Land Surveyor Professional Engineer
 County Surveyor County Engineer

Doc# 268205 Fee: \$0.00 2 Pages

Property & Public Services
 Property Records Division
 Yellow Medicine County, Minnesota
 I hereby certify that the within instrument was filed on April 5, 2018 at 12:30 PM

Janel Timm, Yellow Medicine County Recorder

By *Kelly Kauger* Deputy

STATEMENT OF EVIDENCE:

EAST QUARTER OF SECTION 4, T114N, R46W, 5TH PM

1871 Corner was originally established by the U.S. General Land Office as a post set in raised mound.

2017-10-27 Westwood PS searched the area and found a 5/8" rebar with cap Bueltel LS53844 at intersection of fencelines. Accepting as corner location and set 3 reference ties.

CERTIFICATE OF LOCATION OF GOVERNMENT CORNER

NORTH QUARTER Corner of Section 5, Township 114 N, Range 46 W

5th Principal Meridian, State of Minnesota, County of Yellow Medicine.

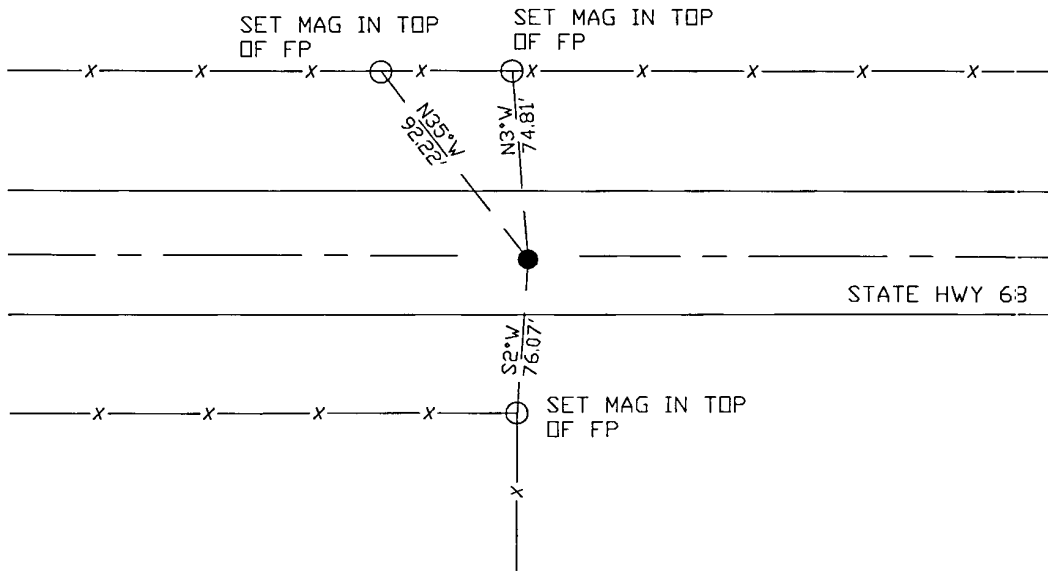
At the corner location shown on the sketch:

On _____ found a _____
DATE

left monument as found lowered monument removed monument (explain)

On 11/02/17 placed a 1/2" rebar with cap LS45874 per highway plan.
DATE

SKETCH OF REFERENCE TIES



Statement of evidence for this corner location is on back of this page.

I hereby certify that this document was researched and prepared by me or under my direct supervision and that I am a licensed Land Surveyor under the laws of the State of Minnesota.

Signature [Handwritten Signature]

Date 3/26/18 License No. 45874

Title:

- Land Surveyor Professional Engineer
- County Surveyor County Engineer

Doc# 268284 Fee: \$0.00 2 Pages

Property & Public Services
Property Records Division
Yellow Medicine County, Minnesota
I hereby certify that the within instrument was filed on April 6, 2018 at 1:40 PM

Janel Timm, Yellow Medicine County Recorder

By [Handwritten Signature] Deputy

STATEMENT OF EVIDENCE:

NORTH QUARTER OF SECTION 5, T114N, R46W, 5TH PM

1871 Corner was originally established by the U.S. General Land Office as a post set in raised mound.

1903 Surveyors Record Book Page 179 shows a survey for Sec 32 completed by John Norgaard, County Surveyor in which shows a found Government Corner at the corner location.

1947 MNDT Highway Plans show the location of this corner at intersection E. W. Rd & Fes. N. S. at station 155+09.8

2009 Roy Marihart completed a survey in section 5 which shows a set 1/2" rebar capped RLS 19092 at the North Quarter Section 5

2017-11-02 Westwood PS searched the area and found nothing. Set 1/2" rebar with cap LS45874 per Highway Plan at intersection e/w road, fence line n/s and at station 155+09.8. Position also fits Marihart Survey in Section 5. Set 3 reference ties.

CERTIFICATE OF LOCATION OF GOVERNMENT CORNER

NORTHEAST Corner of Section 5, Township 114 N, Range 46 W

5th Principal Meridian, State of Minnesota, County of Yellow Medicine.

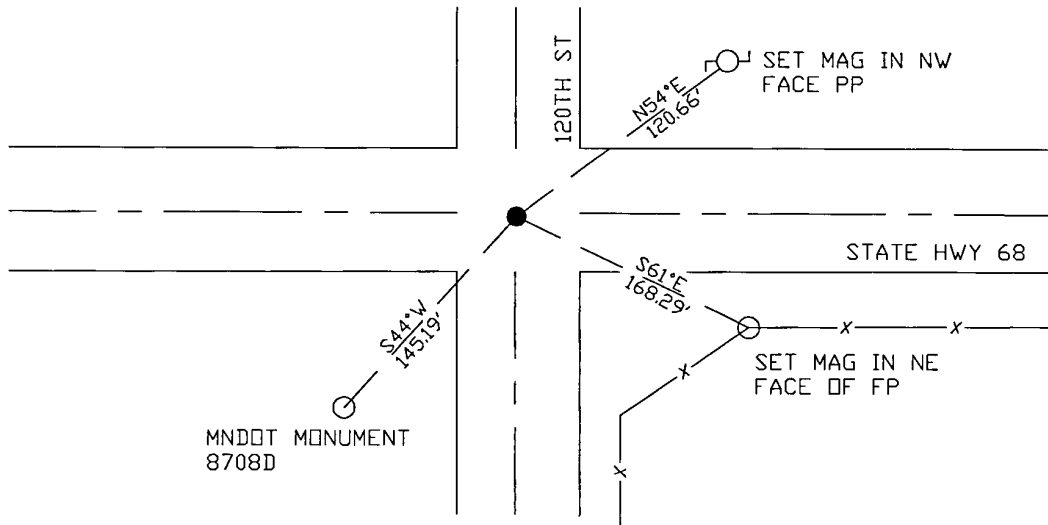
At the corner location shown on the sketch:

On 10/27/17 found a mag nail
DATE

left monument as found lowered monument removed monument (explain)

On _____ placed a _____
DATE

SKETCH OF REFERENCE TIES



N.T.S.

Statement of evidence for this corner location is on back of this page.

I hereby certify that this document was researched and prepared by me or under my direct supervision and that I am a licensed Land Surveyor under the laws of the State of Minnesota.

Signature *Janel Timm*
 Date 3/26/18 License No. 45874

Title:

- Land Surveyor Professional Engineer
 County Surveyor County Engineer

Doc# 268239 Fee: \$0.00 2 Pages

Property & Public Services
 Property Records Division
 Yellow Medicine County, Minnesota
 I hereby certify that the within instrument was filed on April 5, 2018 at 3:20 PM

Janel Timm, Yellow Medicine County Recorder

By *Kelley Kueger* Deputy

STATEMENT OF EVIDENCE:

NORTHEAST OF SECTION 5, T114N, R46W, 5TH PM

1871 Corner was originally established by the U.S. General Land Office as a post set in raised mound.

Undated Resurvey completed in which a Stake in Government Mound was found and set top of monument level with ground.

1947 MNDT Highway Plans show a 6"x6" granite monument in place at intersection roads N/S/E/W and P.I. station 181+44.4 with the following reference ties:

Cor FP NW 59.45'

Cor FP SW 46.75'

PP SE 90.15'

2009 Roy Marihart completed a survey in section 5 which shows a found monument at the NE corner Section 5

2017-10-17 Westwood PS received coordinates for this corner from the County Highway Department in which shows a PK nail in place.

2017-10-27 Westwood PS found a Mag nail which fits highway stationing and coordinates from County Highway Dept. Accepting corner location and set 3 reference ties.

CERTIFICATE OF LOCATION OF GOVERNMENT CORNER

EAST QUARTER Corner of Section 5, Township 114 N, Range 46 W

5th Principal Meridian, State of Minnesota, County of Yellow Medicine.

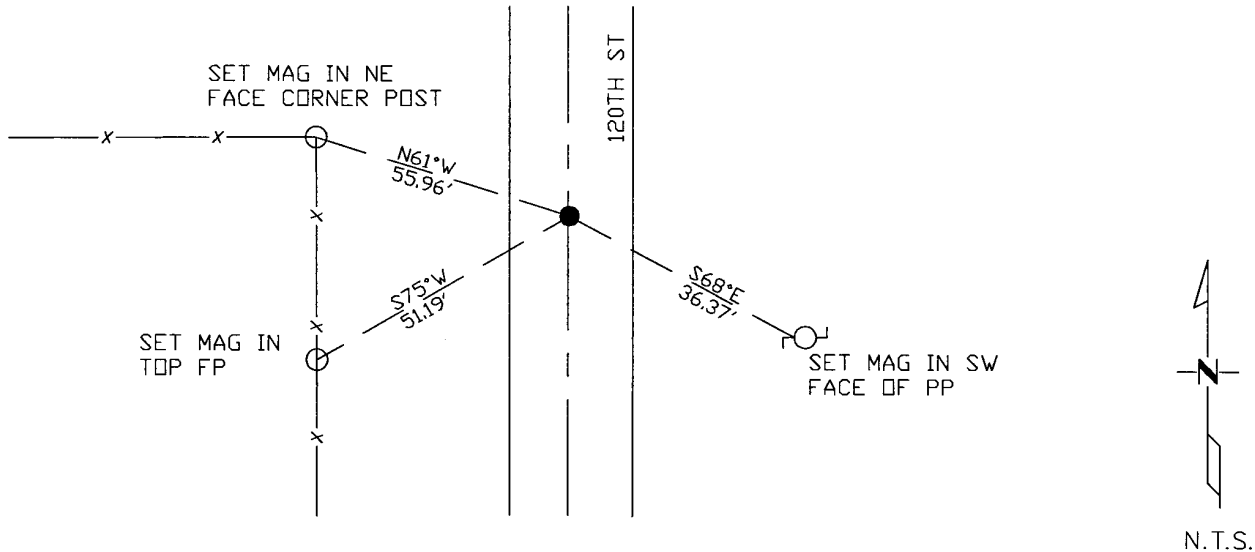
At the corner location shown on the sketch:

On 11/02/17 found a 1/2" rebar .3' down.
DATE

left monument as found lowered monument removed monument (explain)

On _____ placed a _____
DATE

SKETCH OF REFERENCE TIES



Statement of evidence for this corner location is on back of this page.

I hereby certify that this document was researched and prepared by me or under my direct supervision and that I am a licensed Land Surveyor under the laws of the State of Minnesota.

Signature *Jim [unclear]*

Date 3/26/18 License No. 45874

Title:

- Land Surveyor Professional Engineer
 County Surveyor County Engineer

Doc# 268204 Fee: \$0.00 2 Pages

Property & Public Services
 Property Records Division
 Yellow Medicine County, Minnesota
 I hereby certify that the within instrument was filed on April 5, 2018 at 12:25 PM

Janel Timm, Yellow Medicine County Recorder

By *Kelly Kauger* Deputy

STATEMENT OF EVIDENCE:

EAST QUARTER OF SECTION 5, T114N, R46W, 5TH PM

1871 Corner was originally established by the U.S. General Land Office as a post set in raised mound.

2017-11-02 Westwood PS searched the area and found a 3/4" rebar on north-south centerline of bituminous road, which fits with in 0.5ft of prorated distance. Accepting as corner location and set 3 reference ties.

CERTIFICATE OF LOCATION OF GOVERNMENT CORNER

MILE POST 41 Corner of Section 6, Township 114 N, Range 46 W

5th Principal Meridian, State of Minnesota, County of Yellow Medicine.

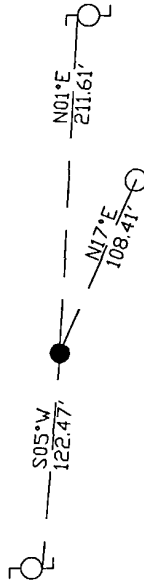
At the corner location shown on the sketch:

On _____ found a _____
DATE

left monument as found lowered monument removed monument (explain)

On 11/01/17 placed a 1/2" rebar cap 45874
DATE

SKETCH OF REFERENCE TIES



N.T.S.

Statement of evidence for this corner location is on back of this page.

I hereby certify that this document was researched and prepared by me or under my direct supervision and that I am a licensed Land Surveyor under the laws of the State of Minnesota.

Signature [Handwritten Signature]

Date 3/26/18 License No. 45874

Title:

- Land Surveyor Professional Engineer
- County Surveyor County Engineer

Doc# 268299 Fee: \$0.00 2 Pages

Property & Public Services
Property Records Division
Yellow Medicine County, Minnesota
I hereby certify that the within instrument was filed on April 6, 2018 at 2:55 PM

Janel Timm, Yellow Medicine County Recorder

By [Handwritten Signature] Deputy

STATEMENT OF EVIDENCE:

MILE POST 41 OF SECTION 06, T114N, R46W, 5TH PM

1859 – survey of the western boundary of the state of MN indicates a post in mound was set.

1902 Re-Survey of State-Line shows a 6"x6"x30" granite stone set 3 chains and 40 links (224.4') north of the true corner location.

2017-11-01 Westwood PS searched the area and found a 1/2" rebar approximately 154' north of milepost position (unknown origin). No other corner evidence was found. Set 1/2" rebar with cap LS45874 for MP 41 at prorated dist from state line resurvey and on line with c/n road extended from south.

CERTIFICATE OF LOCATION OF GOVERNMENT CORNER

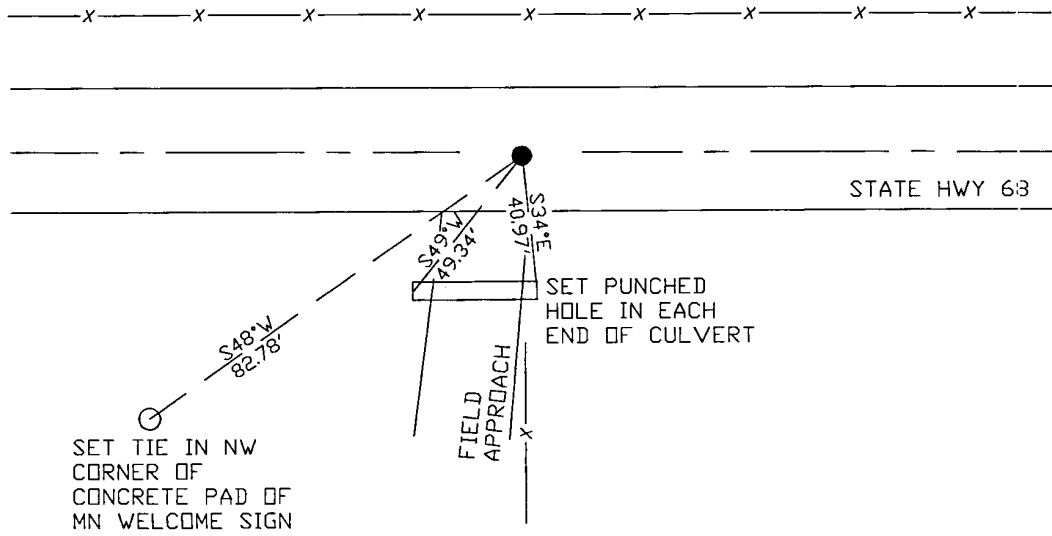
NORTH QUARTER Corner of Section 6, Township 114 N, Range 46 W

5th Principal Meridian, State of Minnesota, County of Yellow Medicine.

At the corner location shown on the sketch:

- On _____ found a _____
DATE
- left monument as found lowered monument removed monument (explain)
- On 12/09/17 placed a 1/2" rebar with cap, RLS 45874, on highway centerline and fence
DATE line south.

SKETCH OF REFERENCE TIES



Statement of evidence for this corner location is on back of this page.

I hereby certify that this document was researched and prepared by me or under my direct supervision and that I am a licensed Land Surveyor under the laws of the State of Minnesota.

Signature *[Handwritten Signature]*

Date 3/26/18 License No. 45874

Title:

- Land Surveyor Professional Engineer
- County Surveyor County Engineer

Doc# 268283 Fee: \$0.00 2 Pages

Property & Public Services
Property Records Division
Yellow Medicine County, Minnesota
I hereby certify that the within instrument was filed on April 6, 2018 at 1:35 PM

Janel Timm, Yellow Medicine County Recorder

By *[Handwritten Signature]* Deputy

STATEMENT OF EVIDENCE:

NORTH QUARTER OF SECTION 6, T114N, R46W, 5TH PM

1871 Corner was originally established by the U.S. General Land Office as a post set in raised mound.

1901 Survey completed in Surveyors Record Book 464

1947 MNDT Highway Plans show corner location on highway centerline and fence line south at station 102.53

2017-12-09 Westwood PS searched the area and found nothing. Set 1/2" rebar with cap, RLS 45874, on highway centerline and fence line south which fits within 1.5 feet of highway stationing. Set 3 reference ties.

CERTIFICATE OF LOCATION OF GOVERNMENT CORNER

NORTHEAST Corner of Section 6, Township 114 N, Range 46 W

5th Principal Meridian, State of Minnesota, County of Yellow Medicine.

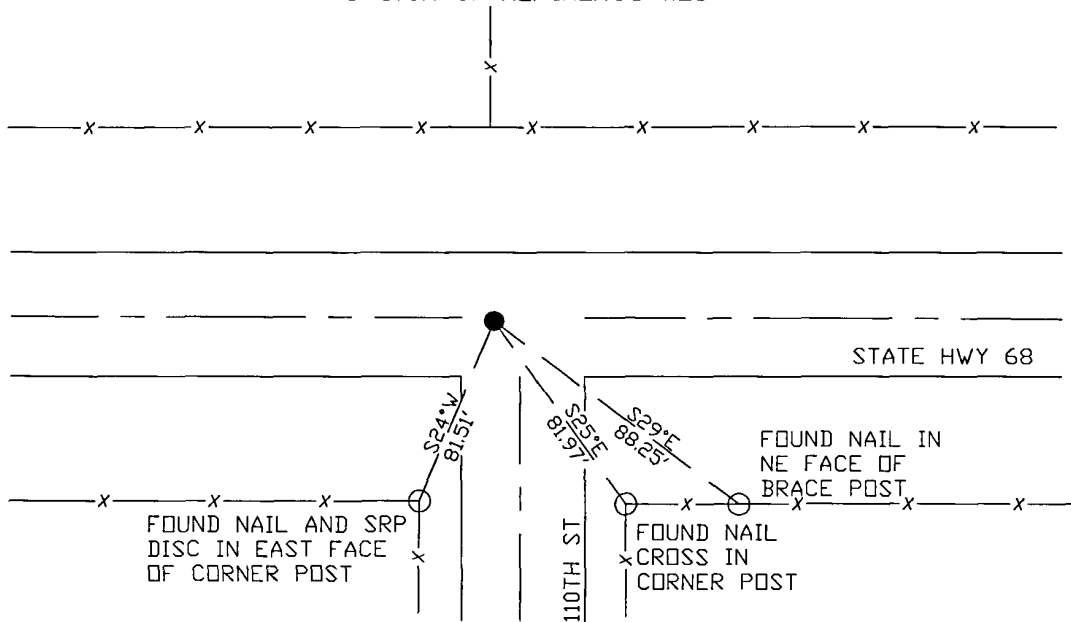
At the corner location shown on the sketch:

On 10/27/17 found a PK nail with 3/4" pin below on east west centerline and on fence
DATE line north.

left monument as found lowered monument removed monument (explain)

On _____ placed a _____
DATE

SKETCH OF REFERENCE TIES



N.T.S.

Statement of evidence for this corner location is on back of this page.

I hereby certify that this document was researched and prepared by me or under my direct supervision and that I am a licensed Land Surveyor under the laws of the State of Minnesota.

Signature *Janel Timm*
 Date 3/26/18 License No. 45874

Title:

- Land Surveyor Professional Engineer
 County Surveyor County Engineer

Doc# 268238 Fee: \$0.00 2 Pages

Property & Public Services
 Property Records Division
 Yellow Medicine County, Minnesota
 I hereby certify that the within instrument was filed on April 5, 2018 at 3:15 PM

Janel Timm, Yellow Medicine County Recorder

By *Kelly Kauger* Deputy

STATEMENT OF EVIDENCE:

NORTHEAST OF SECTION 6, T114N, R46W, 5TH PM

1871 Corner was originally established by the U.S. General Land Office as a post set in raised mound.

Undated Resurvey completed in which the Government was found and set top of monument 3" above ground.

1947 MNDT Highway Plans show the corner in place at centerline intersection E. W. & S. & on fence line north on P.I. 128+29.8 with the following ties:

G. Rail N 12.2

FP SW 50.4

Cor FP SE 48.4

2009 Roy Marihart completed a survey in section 5 which shows a found monument at the NW corner Section 5

2017-10-17 Westwood PS got coordinates from the County Highway Dept which show a PK nail in place at this corner location.

2017-10-27 Westwood PS found a PK nail with 3/4" pin below on east west centerline and on fence line north and found 3 reference ties from unknown source. Monument fit Highway Plans stationing and coordinate from County Highway Department. Accepting location as the corner.

CERTIFICATE OF LOCATION OF GOVERNMENT CORNER

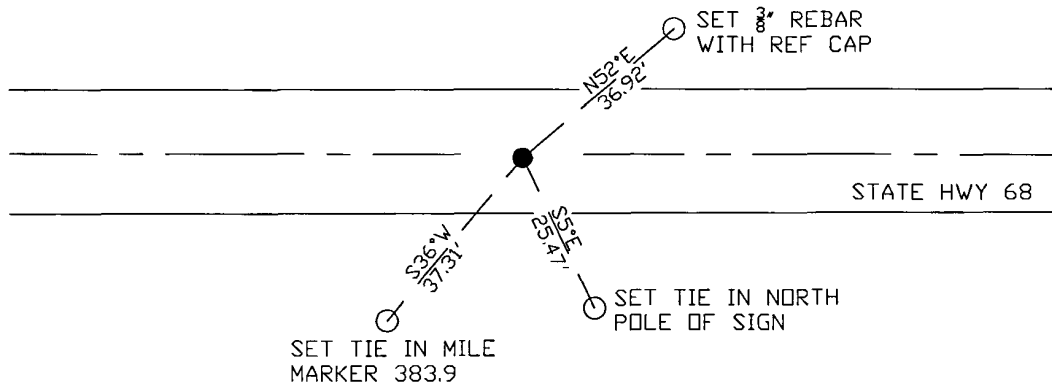
NORTHWEST Corner of Section 6, Township 114 N, Range 46 W

5th Principal Meridian, State of Minnesota, County of Yellow Medicine.

At the corner location shown on the sketch:

- On _____ found a _____
DATE
- left monument as found lowered monument removed monument (explain)
- On 12/09/17 placed a 1/2" rebar RLS 45874 per highway stationing and distance from
DATE fence evidence at Quarter corner to the East.

SKETCH OF REFERENCE TIES



N.T.S.

Statement of evidence for this corner location is on back of this page.

I hereby certify that this document was researched and prepared by me or under my direct supervision and that I am a licensed Land Surveyor under the laws of the State of Minnesota.

Signature *[Handwritten Signature]*
Date 3/26/18 License No. 45874

Title:

- Land Surveyor Professional Engineer
 County Surveyor County Engineer

Doc# 268231 Fee: \$0.00 2 Pages

Property & Public Services
Property Records Division
Yellow Medicine County, Minnesota
I hereby certify that the within instrument was filed on April 5, 2018 at 2:40 PM

Janel Timm, Yellow Medicine County Recorder

By *[Handwritten Signature]* Deputy

STATEMENT OF EVIDENCE:

NORTHWEST OF SECTION 6, T114N, R46W, 5TH PM

1871 Corner was originally established by the U.S. General Land Office as a post set in raised mound.

1901 Surveyors Record Book shows a set iron monument at this location.

1902 Re-Survey of State-Line shows a square iron monument in place at corner location.

1947 MNDT shows the corner location at intersection of road east and fence south. 51.0 feet from P.I. 100+52.1

2017-12-09 Westwood PS seached the area and found a mag nail. Mag nail does not fit highway stationing (12 feet west of highway plan stationing), do not accept mag nail as the corner location. Set 1/2" rebar RLS 45874 per highway stationing and distance from fence evidence at Quarter corner to the East, and set 3 reference ties.

CERTIFICATE OF LOCATION OF GOVERNMENT CORNER

EAST QUARTER Corner of Section 6, Township 114 N, Range 46 W

5th Principal Meridian, State of Minnesota, County of Yellow Medicine.

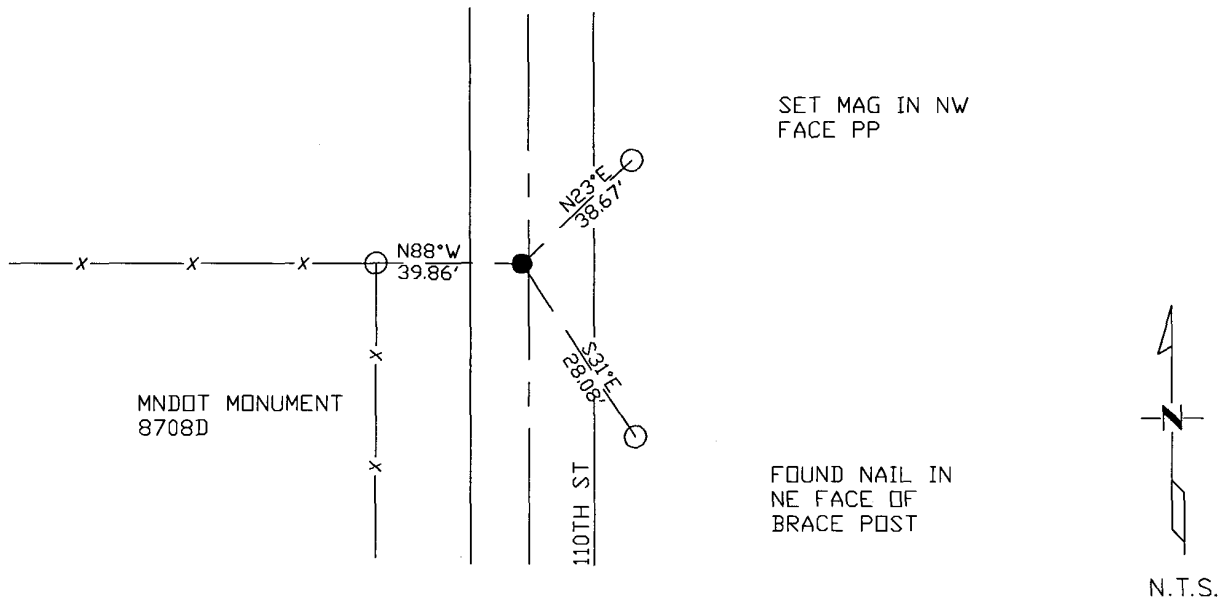
At the corner location shown on the sketch:

On 10/27/17 found a 1/2" rebar .5' down.
DATE

left monument as found lowered monument removed monument (explain)

On _____ placed a _____
DATE

SKETCH OF REFERENCE TIES



Statement of evidence for this corner location is on back of this page.

I hereby certify that this document was researched and prepared by me or under my direct supervision and that I am a licensed Land Surveyor under the laws of the State of Minnesota.

Signature *Jim Fox*

Date 3/26/18 License No. 45874

Title:

- Land Surveyor Professional Engineer
 County Surveyor County Engineer

Doc# 268203 Fee: \$0.00 2 Pages

Property & Public Services
 Property Records Division
 Yellow Medicine County, Minnesota
 I hereby certify that the within instrument was filed on April 5, 2018 at 12:20 PM

Janel Timm, Yellow Medicine County Recorder

By *Kelly Kauger* Deputy

STATEMENT OF EVIDENCE:

EAST QUARTER OF SECTION 6, T114N, R46W, 5TH PM

1871 Corner was originally established by the U.S. General Land Office as a post set in raised mound.

2017-10-27 Westwood PS searched the area and found a 1/2" rebar on line with fence line running west and 2.5ft west of north-south centerline. Accepting as corner location. Found 1 tie of unknown origin and set 2 additional ties.

CERTIFICATE OF LOCATION OF GOVERNMENT CORNER

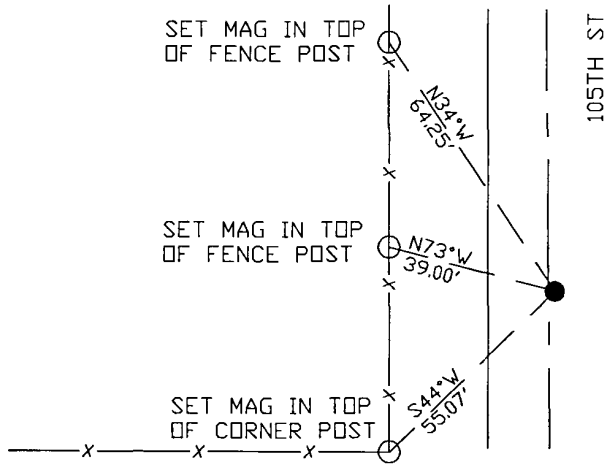
MILE POST 42 Corner of Section 7, Township 114 N, Range 46 W

5th Principal Meridian, State of Minnesota, County of Yellow Medicine.

At the corner location shown on the sketch:

- On _____ found a _____
DATE
- left monument as found lowered monument removed monument (explain)
- On 11/01/17 placed a 1/2" rebar cap 45874
DATE

SKETCH OF REFERENCE TIES



N.T.S.

Statement of evidence for this corner location is on back of this page.

I hereby certify that this document was researched and prepared by me or under my direct supervision and that I am a licensed Land Surveyor under the laws of the State of Minnesota.

Signature *Janel Timm*
Date 3/26/18 License No. 45874

Title:

- Land Surveyor Professional Engineer
 County Surveyor County Engineer

Doc# 268298 Fee: \$0.00 2 Pages

Property & Public Services
Property Records Division
Yellow Medicine County, Minnesota
I hereby certify that the within instrument was filed on April 6, 2018 at 2:50 PM

Janel Timm, Yellow Medicine County Recorder

By *Kelly Kauger* Deputy

STATEMENT OF EVIDENCE:

MILE POST 42 OF SECTION 07, T114N, R46W, 5TH PM

1859 – survey of the western boundary of the state of MN indicates a post in mound was set.

1902 Re-Survey of State-Line shows a 6"x6"x30" granite stone set at the corner location.

2017-11-01 Westwood PS searched the area and nothing. No other corner evidence was found. Set 1/2" rebar with cap LS45874 at n/s prorated dist from state line resurvey and on c/n. Set 3 reference ties.

CERTIFICATE OF LOCATION OF GOVERNMENT CORNER

NORTH QUARTER Corner of Section 7, Township 114 N, Range 46 W

5th Principal Meridian, State of Minnesota, County of Yellow Medicine.

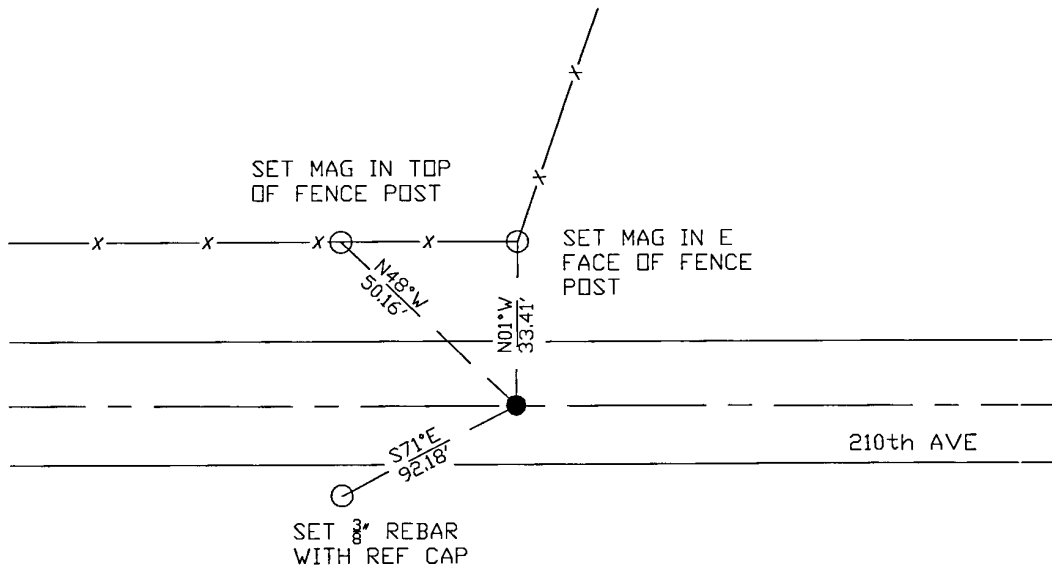
At the corner location shown on the sketch:

On 10/27/17 found a 1/2" rebar .8' down.
DATE

left monument as found lowered monument removed monument (explain)

On _____ placed a _____
DATE

SKETCH OF REFERENCE TIES



N.T.S.

Statement of evidence for this corner location is on back of this page.

I hereby certify that this document was researched and prepared by me or under my direct supervision and that I am a licensed Land Surveyor under the laws of the State of Minnesota.

Signature *[Handwritten Signature]*

Date 3/26/18 License No. 45874

Title:

- Land Surveyor Professional Engineer
 County Surveyor County Engineer

Doc# 268282 Fee: \$0.00 2 Pages

Property & Public Services
 Property Records Division
 Yellow Medicine County, Minnesota
 I hereby certify that the within instrument was filed on April 6, 2018 at 1:30 PM

Janel Timm, Yellow Medicine County Recorder

By *[Handwritten Signature]* Deputy

STATEMENT OF EVIDENCE:

NORTH QUARTER OF SECTION 7, T114N, R46W, 5TH PM

1871 Corner was originally established by the U.S. General Land Office as a post set in raised mound.

2017-10-17 Westwood PS received coordinates for this corner location from the County Highway Department.

2017-10-27 Westwood PS searched the area and found a 1/2" rebar, matches coordinates from the County Highway Department. Accepting rebar as corner location and set 3 reference ties.

CERTIFICATE OF LOCATION OF GOVERNMENT CORNER

NORTHEAST Corner of Section 7, Township 114 N, Range 46 W

5th Principal Meridian, State of Minnesota, County of Yellow Medicine.

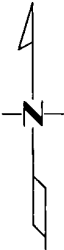
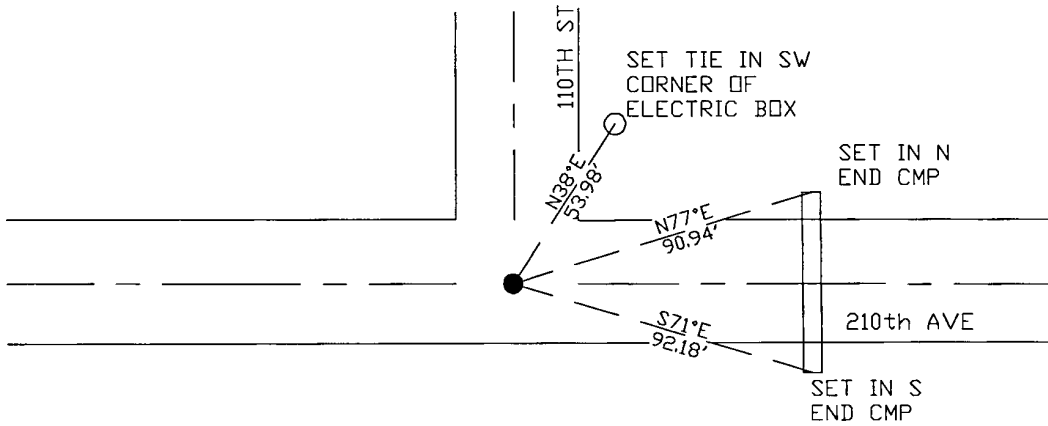
At the corner location shown on the sketch:

On _____ found a _____
DATE

left monument as found lowered monument removed monument (explain)

On 11/02/17 placed a 1/2" rebar with cap LS45874
DATE

SKETCH OF REFERENCE TIES



N.T.S.

Statement of evidence for this corner location is on back of this page.

I hereby certify that this document was researched and prepared by me or under my direct supervision and that I am a licensed Land Surveyor under the laws of the State of Minnesota.

Signature *Janel Timm*

Date 3/26/18 License No. 45874

Title:

- Land Surveyor Professional Engineer
 County Surveyor County Engineer

Doc# 268237 Fee: \$0.00 2 Pages

Property & Public Services
 Property Records Division
 Yellow Medicine County, Minnesota
 I hereby certify that the within instrument was filed on April 5, 2018 at 3:10 PM

Janel Timm, Yellow Medicine County Recorder

By *Kelly Kueger* Deputy

STATEMENT OF EVIDENCE:

NORTHEAST OF SECTION 7, T114N, R46W, 5TH PM

1871 Corner was originally established by the U.S. General Land Office as a post set in raised mound.

Undated township resurvey – notes the corner was located on north side of road running e/w. A distance of 5295' is noted for the east line of section 7

2017-11-02 Westwood PS searched the area and nothing. Set 1/2" rebar with cap LS45874 at north/south prorated distance from the township resurvey and on road centerline for the east/west position (this puts the corner about 4.5 ft north of the e/w road centerline, which is fairly consistent with township resurvey description). Set 3 reference ties.

CERTIFICATE OF LOCATION OF GOVERNMENT CORNER

NORTHWEST Corner of Section 7, Township 114 N, Range 46 W
 5th Principal Meridian, State of Minnesota, County of Yellow Medicine.

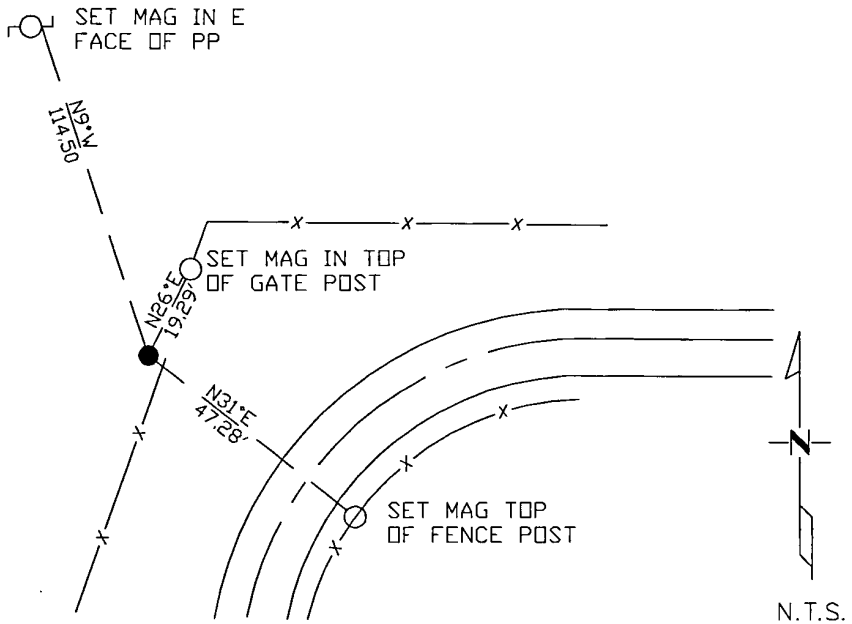
At the corner location shown on the sketch:

- On _____ found a _____
DATE

- left monument as found lowered monument removed monument (explain)

- On 12/09/17 placed a 1/2" rebar with cap LS45874.
DATE

SKETCH OF REFERENCE TIES



Statement of evidence for this corner location is on back of this page.

I hereby certify that this document was researched and prepared by me or under my direct supervision and that I am a licensed Land Surveyor under the laws of the State of Minnesota.

Signature *[Handwritten Signature]*
 Date 3/26/18 License No. 45874

Title:

- Land Surveyor Professional Engineer
- County Surveyor County Engineer

Doc# 268230 Fee: \$0.00 2 Pages
 Property & Public Services
 Property Records Division
 Yellow Medicine County, Minnesota
 I hereby certify that the within instrument was filed on April 5, 2018 at 2:35 PM

Janel Timm, Yellow Medicine County Recorder

By *[Handwritten Signature]* Deputy

STATEMENT OF EVIDENCE:

NORTHWEST OF SECTION 7, T114N, R46W, 5TH PM

1902 Re-Survey of State-Line calls out a monument in place at the corner location.

Undated township resurvey – A jasper monument 2 ft long and 6"x6" was set. A distance of 5265' to the SW section corner is noted.

2017-12-09 Westwood PS searched the area and found nothing. Set 1/2" rebar with cap LS45874 at extension of north line of Section 7 and on line with centerline road running south (measured distance of approx. 5275' to SW section corner). Set 3 reference ties.

CERTIFICATE OF LOCATION OF GOVERNMENT CORNER

EAST QUARTER Corner of Section 7, Township 114 N, Range 46 W

5th Principal Meridian, State of Minnesota, County of Yellow Medicine.

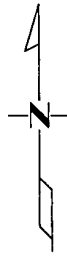
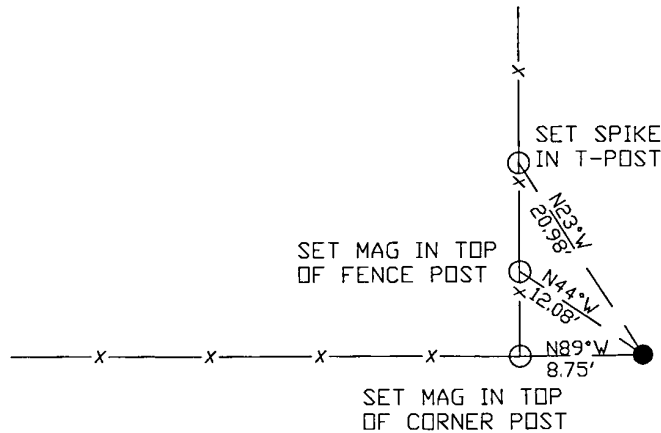
At the corner location shown on the sketch:

On _____ found a _____
DATE

left monument as found lowered monument removed monument (explain)

On 11/02/17 placed a 1/2" rebar with cap LS45874, 1.3' down.
DATE

SKETCH OF REFERENCE TIES



N.T.S.

Statement of evidence for this corner location is on back of this page.

I hereby certify that this document was researched and prepared by me or under my direct supervision and that I am a licensed Land Surveyor under the laws of the State of Minnesota.

Signature *[Handwritten Signature]*

Date 3/26/18 License No. 45874

Title:

- Land Surveyor Professional Engineer
 County Surveyor County Engineer

Doc# 268202 Fee: \$0.00 2 Pages

Property & Public Services
 Property Records Division
 Yellow Medicine County, Minnesota
 I hereby certify that the within instrument was filed on April 5, 2018 at 12:15 PM

Janel Timm, Yellow Medicine County Recorder

By *[Handwritten Signature]* Deputy

STATEMENT OF EVIDENCE:

EAST QUARTER OF SECTION 7, T114N, R46W, 5TH PM

1871 Corner was originally established by the U.S. General Land Office as a post set in raised mound.

2017-11-02 Westwood PS searched the area and found nothing. Set 1/2" rebar with cap LS45874 at equidistant and on line between section corners. Set 3 reference ties.

CERTIFICATE OF LOCATION OF GOVERNMENT CORNER

NORTH QUARTER Corner of Section 8, Township 114 N, Range 46 W
 5th Principal Meridian, State of Minnesota, County of Yellow Medicine.

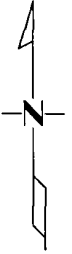
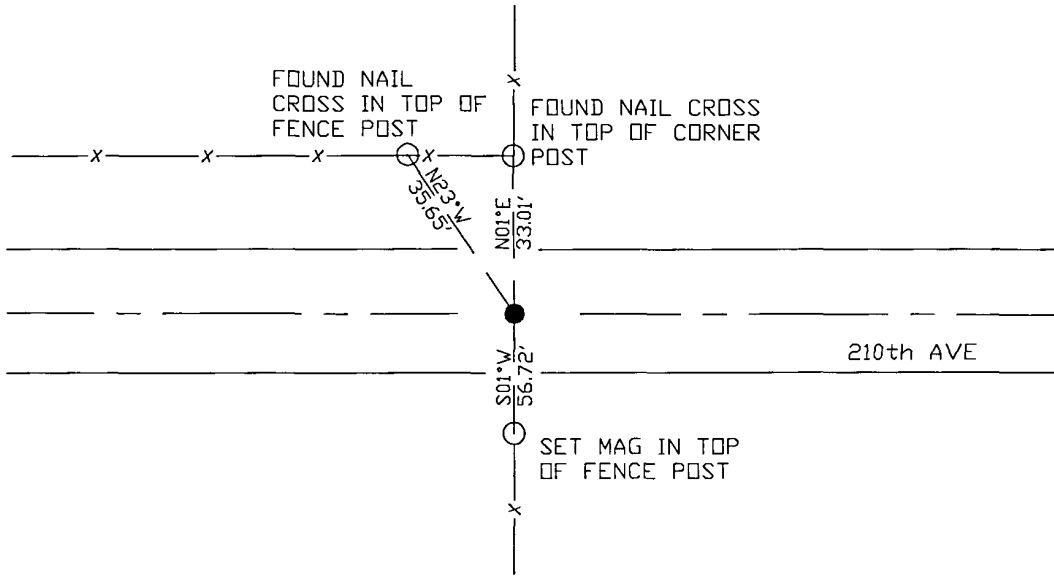
At the corner location shown on the sketch:

On 10/27/17 found a rebar with illegible cap, 0.5' down
DATE

left monument as found lowered monument removed monument (explain)

On _____ placed a _____
DATE

SKETCH OF REFERENCE TIES



N.T.S.

Statement of evidence for this corner location is on back of this page.

I hereby certify that this document was researched and prepared by me or under my direct supervision and that I am a licensed Land Surveyor under the laws of the State of Minnesota.

Signature *Janel Timm*
 Date 3/26/18 License No. 45874

Title:

- Land Surveyor Professional Engineer
 County Surveyor County Engineer

Doc# 268281 Fee: \$0.00 2 Pages

Property & Public Services
 Property Records Division
 Yellow Medicine County, Minnesota
 I hereby certify that the within instrument was filed on April 6, 2018 at 1:25 PM

Janel Timm, Yellow Medicine County Recorder

By *Kelly Kueger* Deputy

STATEMENT OF EVIDENCE:

NORTH QUARTER OF SECTION 8, T114N, R46W, 5TH PM

1871 Corner was originally established by the U.S. General Land Office as a post set in raised mound.

2017-10-27 Westwood PS searched the area and found a rebar with illegible cap, which falls on line with fence lines north and south and 1.5 ft north of road centerline. Found 2 reference ties of unknown origin. Accepting as corner location and set 1 additional reference tie.

CERTIFICATE OF LOCATION OF GOVERNMENT CORNER

NORTHEAST Corner of Section 8, Township 114 N, Range 46 W

5th Principal Meridian, State of Minnesota, County of Yellow Medicine.

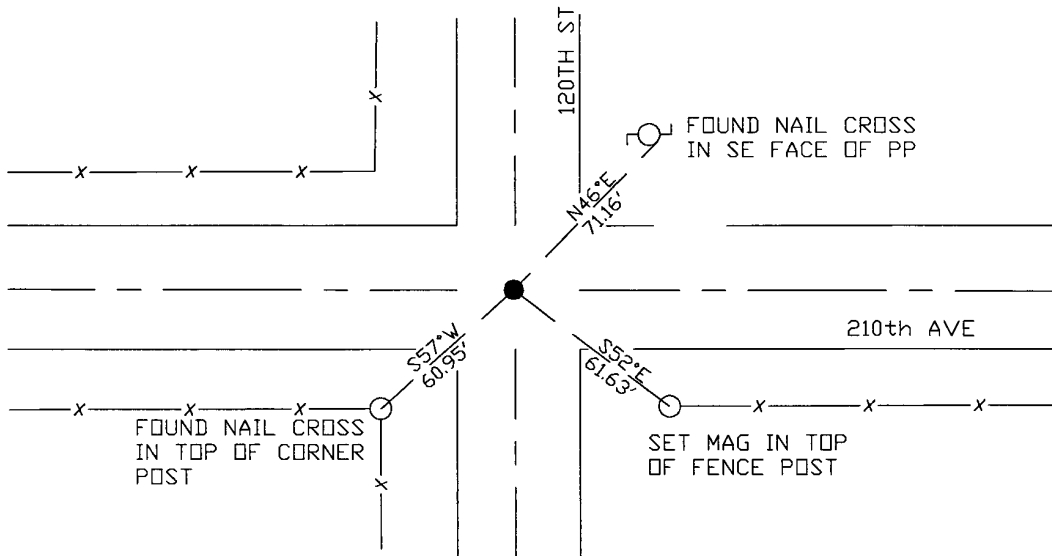
At the corner location shown on the sketch:

On 10/27/17 found a mag nail
DATE

left monument as found lowered monument removed monument (explain)

On _____ placed a _____
DATE

SKETCH OF REFERENCE TIES



N.T.S.

Statement of evidence for this corner location is on back of this page.

I hereby certify that this document was researched and prepared by me or under my direct supervision and that I am a licensed Land Surveyor under the laws of the State of Minnesota.

Signature *[Handwritten Signature]*

Date 3/26/18 License No. 45874

Title:

- Land Surveyor Professional Engineer
 County Surveyor County Engineer

Doc# 268236 Fee: \$0.00 2 Pages

Property & Public Services
 Property Records Division
 Yellow Medicine County, Minnesota
 I hereby certify that the within instrument was filed on April 5, 2018 at 3:05 PM

Janel Timm, Yellow Medicine County Recorder

By *[Handwritten Signature]* Deputy

STATEMENT OF EVIDENCE:

NORTHEAST OF SECTION 8, T114N, R46W, 5TH PM

1871 Corner was originally established by the U.S. General Land Office as a post set in raised mound.

Undated township resurvey – government stake and mound was found. No distance references were noted.

2017-10-27 Westwood PS searched the area and found a rebar with illegible cap, which falls on line with fence lines north and south and 1.5 ft north of road centerline. Found 2 reference ties of unknown origin. Accepting as corner location and set 1 additional reference tie.

CERTIFICATE OF LOCATION OF GOVERNMENT CORNER

EAST QUARTER Corner of Section 8, Township 114 N, Range 46 W

5th Principal Meridian, State of Minnesota, County of Yellow Medicine.

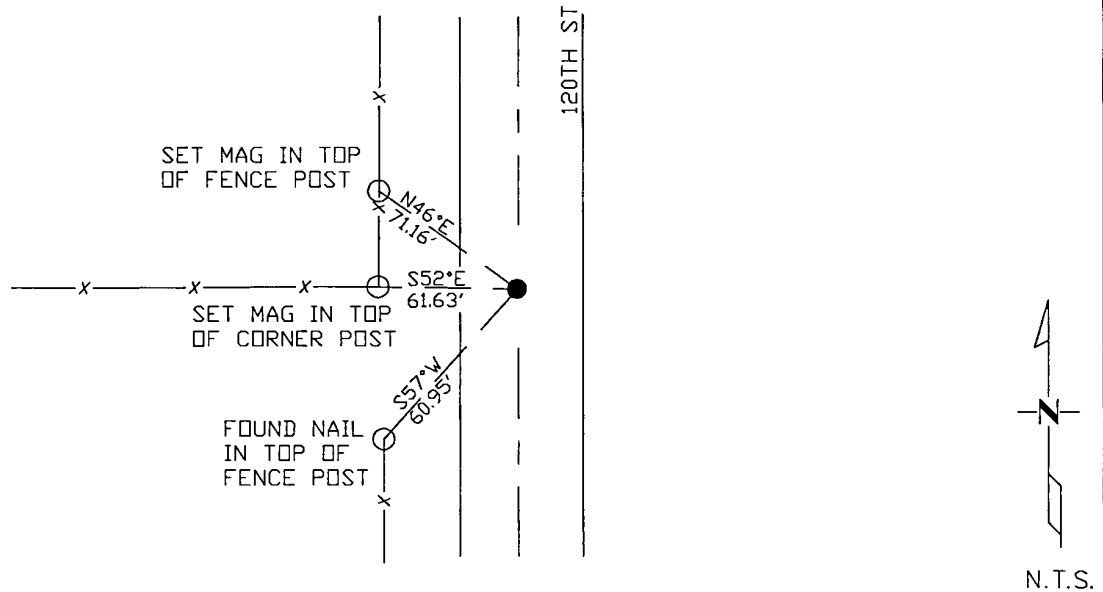
At the corner location shown on the sketch:

On 10/27/17 found a mag nail.
DATE

left monument as found lowered monument removed monument (explain)

On _____ placed a _____
DATE

SKETCH OF REFERENCE TIES



Statement of evidence for this corner location is on back of this page.

I hereby certify that this document was researched and prepared by me or under my direct supervision and that I am a licensed Land Surveyor under the laws of the State of Minnesota.

Signature *[Handwritten Signature]*

Date 3/26/18 License No. 45874

Title:

- Land Surveyor Professional Engineer
 County Surveyor County Engineer

Doc# 268201 Fee: \$0.00 2 Pages
 Property & Public Services
 Property Records Division
 Yellow Medicine County, Minnesota
 I hereby certify that the within instrument was filed on April 5, 2018 at 12:10 PM

Janel Timm, Yellow Medicine County Recorder

By *[Handwritten Signature]* Deputy

STATEMENT OF EVIDENCE:

EAST QUARTER OF SECTION 8, T114N, R46W, 5TH PM

1871 Corner was originally established by the U.S. General Land Office as a post set in raised mound.

2017-10-27 Westwood PS searched the area and found a mag nail in bituminous road surface and 1 reference tie of unknown origin. Corner is on line with fenceline running west. Accepting as corner location and set 2 additional reference ties.

CERTIFICATE OF LOCATION OF GOVERNMENT CORNER

NORTH QUARTER Corner of Section 9, Township 114 N, Range 46 W

5th Principal Meridian, State of Minnesota, County of Yellow Medicine.

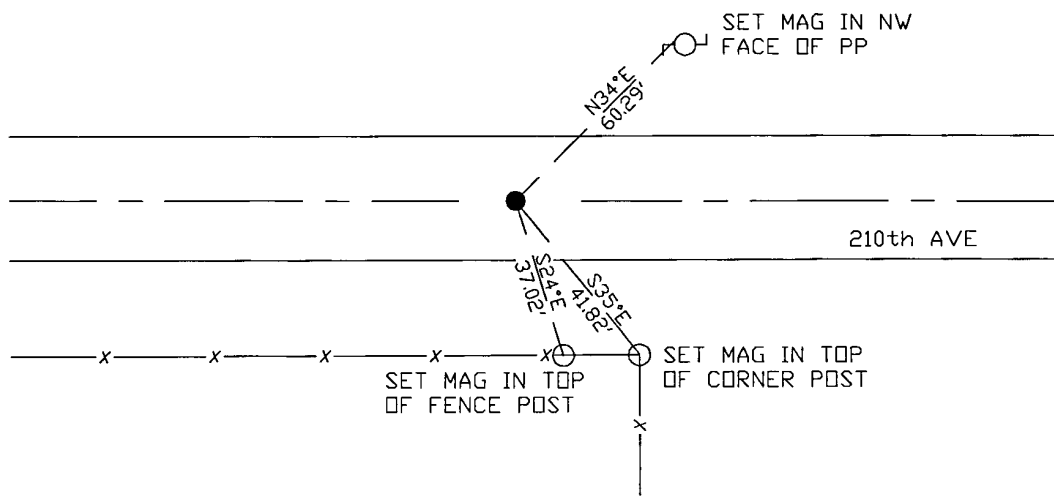
At the corner location shown on the sketch:

On 10/27/17 found a 3/4" iron rod 0.2' down.
DATE

left monument as found lowered monument removed monument (explain)

On _____ placed a _____
DATE

SKETCH OF REFERENCE TIES



Statement of evidence for this corner location is on back of this page.

I hereby certify that this document was researched and prepared by me or under my direct supervision and that I am a licensed Land Surveyor under the laws of the State of Minnesota.

Signature *[Handwritten Signature]*

Date 3/26/18 License No. 45874

Title:

- Land Surveyor Professional Engineer
 County Surveyor County Engineer

Doc# 268280 Fee: \$0.00 2 Pages

Property & Public Services
 Property Records Division
 Yellow Medicine County, Minnesota
 I hereby certify that the within instrument was filed on April 6, 2018 at 1:20 PM

Janel Timm, Yellow Medicine County Recorder

By *[Handwritten Signature]* Deputy

STATEMENT OF EVIDENCE:

NORTH QUARTER OF SECTION 9, T114N, R46W, 5TH PM

1871 Corner was originally established by the U.S. General Land Office as a post set in raised mound.

1930 – survey made by John Norgaard, county surveyor notes a post at the corner (equal distance between section corners)

2017-10-27 Westwood PS searched the area and found 3/4" iron rod which fits the lost position. Also found a nail at road centerline and on line with fence line running south. Found nail is 26 feet ENE of found iron rod. Accepting iron rod as the corner location (fits 1930 survey distances within 2 ft) and set 3 reference ties.

CERTIFICATE OF LOCATION OF GOVERNMENT CORNER

NORTHEAST Corner of Section 9, Township 114 N, Range 46 W

5th Principal Meridian, State of Minnesota, County of Yellow Medicine.

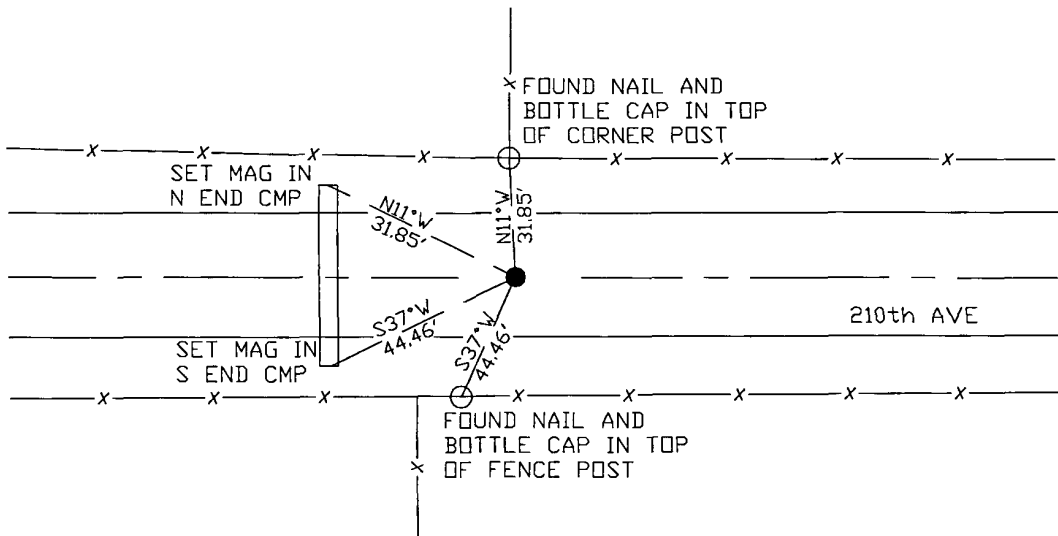
At the corner location shown on the sketch:

On 10/27/17 found a 3/4" iron rod 0.1' down.
DATE

left monument as found lowered monument removed monument (explain)

On _____ placed a _____
DATE

SKETCH OF REFERENCE TIES



N.T.S.

Statement of evidence for this corner location is on back of this page.

I hereby certify that this document was researched and prepared by me or under my direct supervision and that I am a licensed Land Surveyor under the laws of the State of Minnesota.

Signature *[Handwritten Signature]*

Date 3/26/18 License No. 45874

Title:

- Land Surveyor Professional Engineer
 County Surveyor County Engineer

Doc# 268235 Fee: \$0.00 2 Pages

Property & Public Services
 Property Records Division
 Yellow Medicine County, Minnesota
 I hereby certify that the within instrument was filed on April 5, 2018 at 3:00 PM

Janel Timm, Yellow Medicine County Recorder

By *[Handwritten Signature]* Deputy

STATEMENT OF EVIDENCE:

NORTHEAST OF SECTION 9, T114N, R46W, 5TH PM

1871 Corner was originally established by the U.S. General Land Office as a post set in raised mound.

Undated township resurvey – found government stake and mound

2017-10-17 Westwood PS received coordinates for this corner location from the County Highway Department.

2017-10-27 Westwood PS searched the area and found a 3/4" iron rod which fits with coordinates from County Highway Department and also found 2 reference ties of unknown origin. Accepting as corner location and set 2 additional reference ties.

CERTIFICATE OF LOCATION OF GOVERNMENT CORNER

EAST QUARTER Corner of Section 9, Township 114 N, Range 46 W

5th Principal Meridian, State of Minnesota, County of Yellow Medicine.

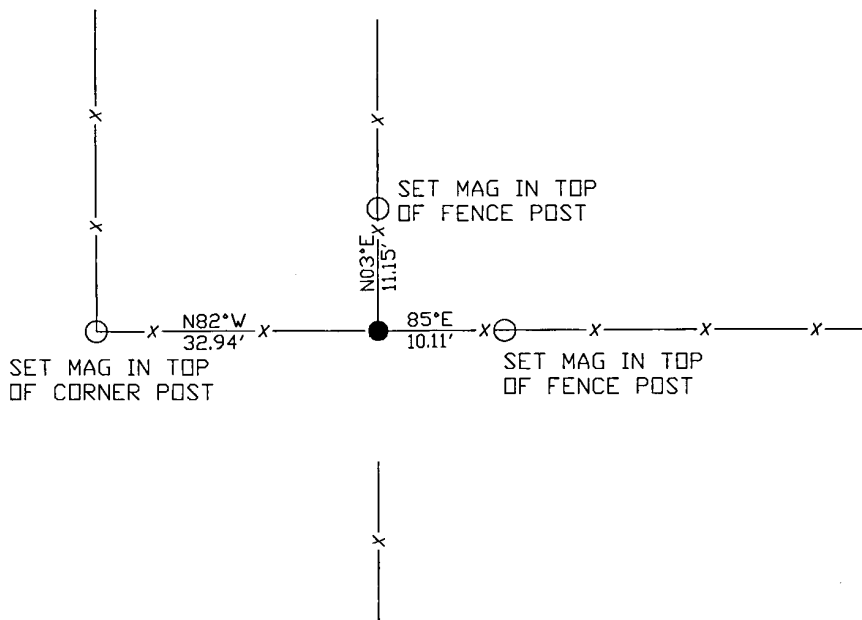
At the corner location shown on the sketch:

On 11/02/17 found a rebar with cap LS19092
DATE

left monument as found lowered monument removed monument (explain)

On _____ placed a _____
DATE

SKETCH OF REFERENCE TIES



N.T.S.

Statement of evidence for this corner location is on back of this page.

I hereby certify that this document was researched and prepared by me or under my direct supervision and that I am a licensed Land Surveyor under the laws of the State of Minnesota.

Signature *[Handwritten Signature]*

Date 3/26/18 License No. 45874

Title:

- Land Surveyor Professional Engineer
 County Surveyor County Engineer

Doc# 268200 Fee: \$0.00 2 Pages

Property & Public Services
 Property Records Division
 Yellow Medicine County, Minnesota
 I hereby certify that the within instrument was filed on April 5, 2018 at 12:05 PM

Janel Timm, Yellow Medicine County Recorder

By *[Handwritten Signature]* Deputy

STATEMENT OF EVIDENCE:

EAST QUARTER OF SECTION 9, T114N, R46W, 5TH PM

1871 Corner was originally established by the U.S. General Land Office as a post set in raised mound.

undated township resurvey – distance to NE section corner shown as 2640' and distance to SE section corner 2620'.

2017-11-02 Westwood PS searched the area and found a rebar with cap LS19092 at fence corner running north-south-east. Distances to section corners north and south fit within 5 ft to the township resurvey. Accepting as corner location and set 3 reference ties.

CERTIFICATE OF LOCATION OF GOVERNMENT CORNER

NORTHEAST Corner of Section 10, Township 114 N, Range 46 W

5th Principal Meridian, State of Minnesota, County of Yellow Medicine.

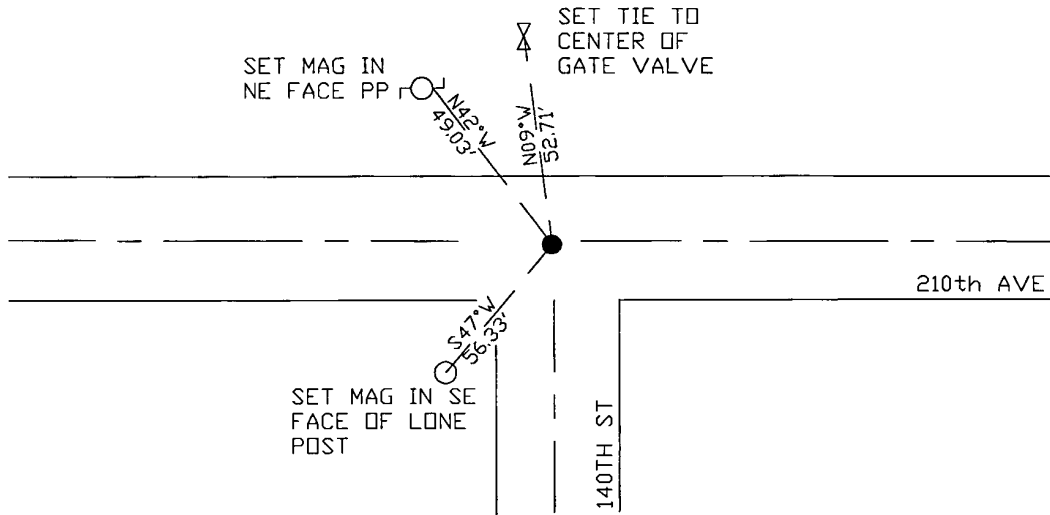
At the corner location shown on the sketch:

On 10/27/17 found a 1/2" rebar with cap 19092, 0.2' down.
DATE

left monument as found lowered monument removed monument (explain)

On _____ placed a _____
DATE

SKETCH OF REFERENCE TIES



N.T.S.

Statement of evidence for this corner location is on back of this page.

I hereby certify that this document was researched and prepared by me or under my direct supervision and that I am a licensed Land Surveyor under the laws of the State of Minnesota.

Signature *[Handwritten Signature]*

Date 3/26/18 License No. 45874

Title:

- Land Surveyor Professional Engineer
 County Surveyor County Engineer

Doc# 268279 Fee: \$0.00 2 Pages

Property & Public Services
 Property Records Division
 Yellow Medicine County, Minnesota
 I hereby certify that the within instrument was filed on April 6, 2018 at 1:15 PM

Janel Timm, Yellow Medicine County Recorder

By *[Handwritten Signature]* Deputy

STATEMENT OF EVIDENCE:

NORTHEAST OF SECTION 10, T114N, R46W, 5TH PM

1871 Corner was originally established by the U.S. General Land Office as a post set in raised mound.

undated township resurvey – found stake and mound

2017-10-17 Westwood PS received coordinates for this corner location from the County Highway Department.

2017-10-27 Westwood PS searched the area and found a 1/2" rebar with cap LS19092 at centerline intersection. Monument matches coordinates from County Highway Department. Accepting as corner location and set 3 reference ties.

CERTIFICATE OF LOCATION OF GOVERNMENT CORNER

EAST QUARTER Corner of Section 10, Township 114 N, Range 46 W

5th Principal Meridian, State of Minnesota, County of Yellow Medicine.

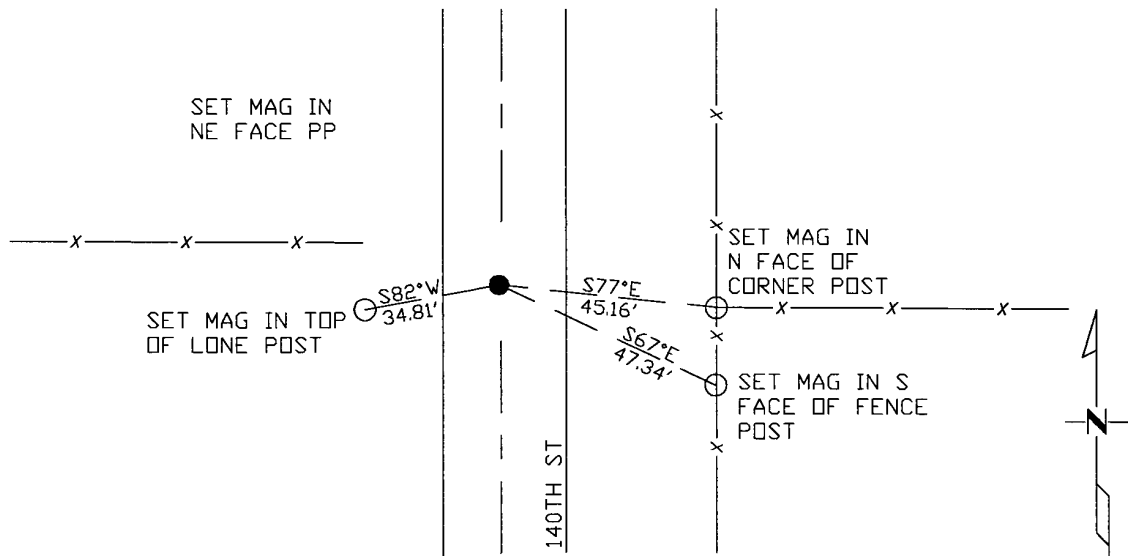
At the corner location shown on the sketch:

On 10/27/17 found a 1/2" rebar, 0.3' down.
DATE

left monument as found lowered monument removed monument (explain)

On _____ placed a _____
DATE

SKETCH OF REFERENCE TIES



N.T.S.

Statement of evidence for this corner location is on back of this page.

I hereby certify that this document was researched and prepared by me or under my direct supervision and that I am a licensed Land Surveyor under the laws of the State of Minnesota.

Signature *[Handwritten Signature]*

Date 3/26/18 License No. 45874

Title:

- Land Surveyor Professional Engineer
 County Surveyor County Engineer

Doc# 268226 Fee: \$0.00 2 Pages

Property & Public Services
 Property Records Division
 Yellow Medicine County, Minnesota
 I hereby certify that the within instrument was filed on April 5, 2018 at 2:15 PM

Janel Timm, Yellow Medicine County Recorder

By *[Handwritten Signature]* Deputy

STATEMENT OF EVIDENCE:

EAST QUARTER OF SECTION 10, T114N, R46W, 5TH PM

1871 Corner was originally established by the U.S. General Land Office as a post set in raised mound.

2017-10-27 Westwood PS searched the area and found a 1/2" rebar which fits well with lost position. Accepting as corner location and set 3 reference ties.

CERTIFICATE OF LOCATION OF GOVERNMENT CORNER

NORTH QUARTER Corner of Section 10, Township 114 N, Range 46 W

5th Principal Meridian, State of Minnesota, County of Yellow Medicine.

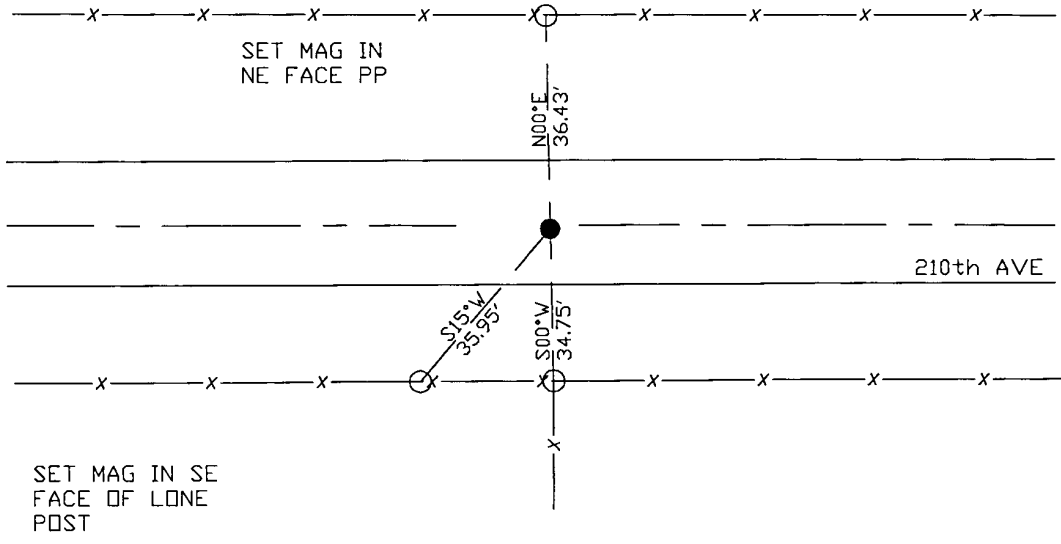
At the corner location shown on the sketch:

On 10/25/17 found a 1/2" rebar with cap 19092, 0.1' down.
DATE

left monument as found lowered monument removed monument (explain)

On _____ placed a _____
DATE

SKETCH OF REFERENCE TIES



Statement of evidence for this corner location is on back of this page.

I hereby certify that this document was researched and prepared by me or under my direct supervision and that I am a licensed Land Surveyor under the laws of the State of Minnesota.

Signature *[Handwritten Signature]*

Date 3/26/18 License No. 45874

Title:

- Land Surveyor Professional Engineer
 County Surveyor County Engineer

Doc# 268199 Fee: \$0.00 2 Pages

Property & Public Services
 Property Records Division
 Yellow Medicine County, Minnesota
 I hereby certify that the within instrument was filed on April 5, 2018 at 11:35 AM

Janel Timm, Yellow Medicine County Recorder

By *[Handwritten Signature]* Deputy

STATEMENT OF EVIDENCE:

NORTH QUARTER OF SECTION 10, T114N, R46W, 5TH PM

1871 Corner was originally established by the U.S. General Land Office as a post set in raised mound.

2017-10-27 Westwood PS searched the area and found a 1/2" rebar with cap LS19092 on road centerline and on line with fence line south. Accepting as corner location and set 3 reference ties.

CERTIFICATE OF LOCATION OF GOVERNMENT CORNER

NORTHEAST Corner of Section 11, Township 114 N, Range 46 W

5th Principal Meridian, State of Minnesota, County of Yellow Medicine.

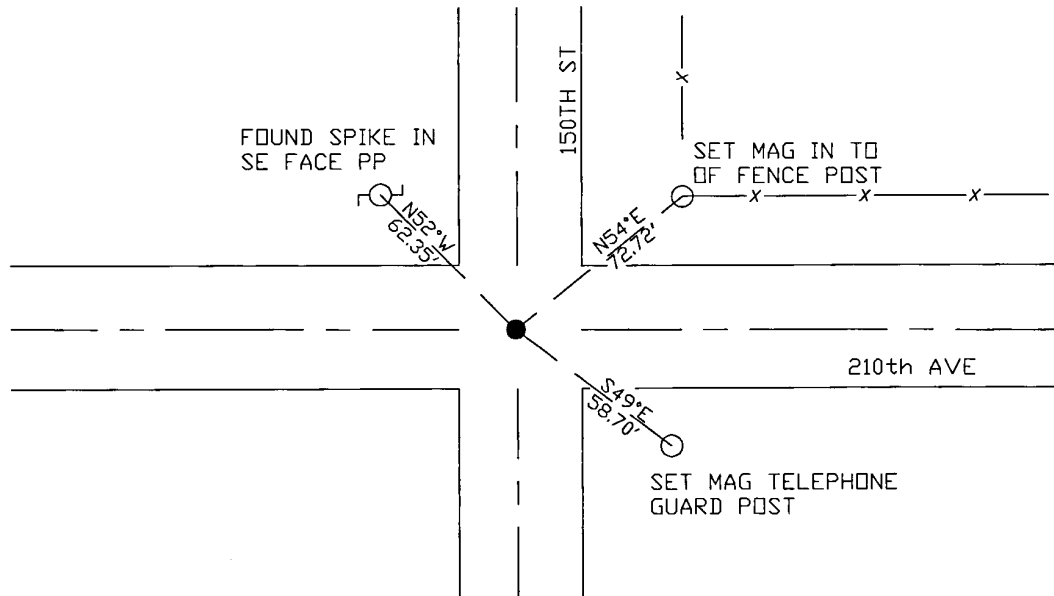
At the corner location shown on the sketch:

On 10/27/17 found a 3/8" rebar, 0.4' down
DATE

left monument as found lowered monument removed monument (explain)

On _____ placed a _____
DATE

SKETCH OF REFERENCE TIES



N.T.S.

Statement of evidence for this corner location is on back of this page.

I hereby certify that this document was researched and prepared by me or under my direct supervision and that I am a licensed Land Surveyor under the laws of the State of Minnesota.

Signature *Jim Jim*

Date 3/26/18 License No. 45874

Title:

- Land Surveyor Professional Engineer
 County Surveyor County Engineer

Doc# 268278 Fee: \$0.00 2 Pages
 Property & Public Services
 Property Records Division
 Yellow Medicine County, Minnesota
 I hereby certify that the within instrument was filed on April 6, 2018 at 1:10 PM

Janel Timm, Yellow Medicine County Recorder

By *Kelly Kueger* Deputy

STATEMENT OF EVIDENCE:

NORTHEAST OF SECTION 11, T114N, R46W, 5TH PM

1871 Corner was originally established by the U.S. General Land Office as a post set in raised mound.

undated township resurvey – found stone in government mound

2017-10-27 Westwood PS received coordinates for this corner location from the County Highway Department.

2017-10-27 Westwood PS searched the area and found a 3/8" rebar that falls 2.7 feet west of centerline intersection. Rebar matches the coordinates from the County Highway Department. Accepting as corner location and set 3 reference ties.

CERTIFICATE OF LOCATION OF GOVERNMENT CORNER

EAST QUARTER Corner of Section 11, Township 114 N, Range 46 W

5th Principal Meridian, State of Minnesota, County of Yellow Medicine.

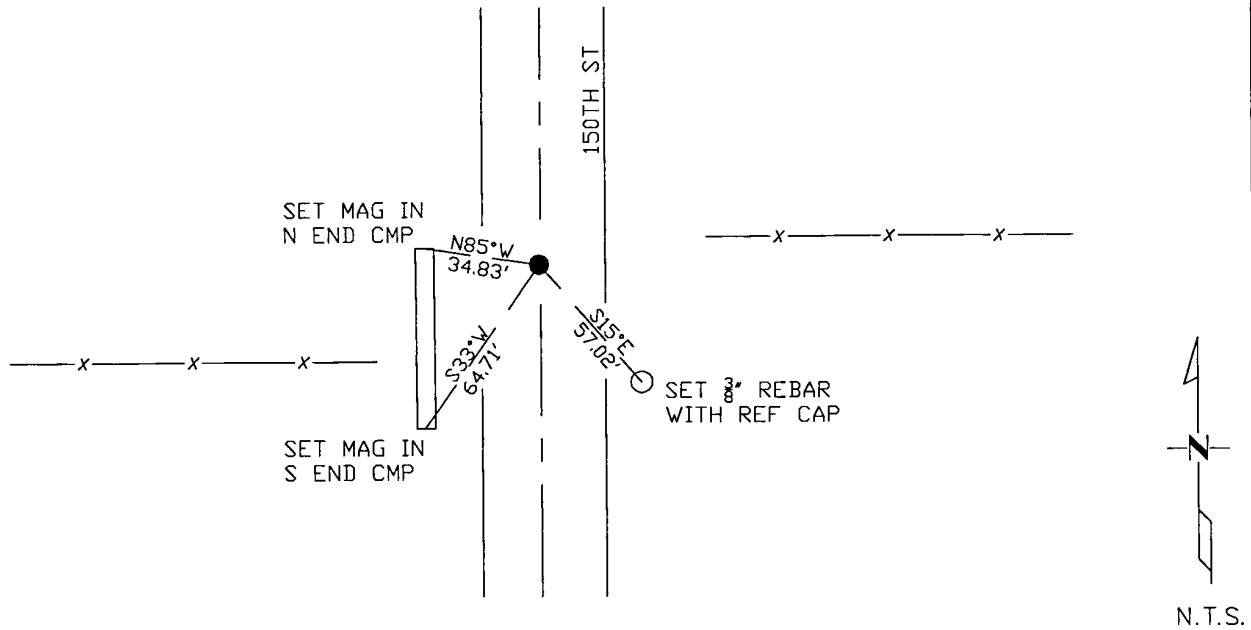
At the corner location shown on the sketch:

On 10/27/17 found a 1/2" rebar with cap 19092, 0.2' down.
DATE

left monument as found lowered monument removed monument (explain)

On _____ placed a _____
DATE

SKETCH OF REFERENCE TIES



N.T.S.

Statement of evidence for this corner location is on back of this page.

I hereby certify that this document was researched and prepared by me or under my direct supervision and that I am a licensed Land Surveyor under the laws of the State of Minnesota.

Signature *[Handwritten Signature]*

Date 3/26/18 License No. 45874

Title:

- Land Surveyor Professional Engineer
 County Surveyor County Engineer

Doc# 268225 Fee: \$0.00 2 Pages
 Property & Public Services
 Property Records Division
 Yellow Medicine County, Minnesota
 I hereby certify that the within instrument was filed on April 5, 2018 at 2:10 PM

Janel Timm, Yellow Medicine County Recorder

By *[Handwritten Signature]* Deputy

STATEMENT OF EVIDENCE:

EAST QUARTER OF SECTION 11, T114N, R46W, 5TH PM

1871 Corner was originally established by the U.S. General Land Office as a post set in raised mound.

2017-10-27 Westwood PS searched the area and found a rebar with cap LS19092 which fits well with lost position. Accepting as corner location and set 3 reference ties.

CERTIFICATE OF LOCATION OF GOVERNMENT CORNER

NORTH QUARTER Corner of Section 11, Township 114 N, Range 46 W

5th Principal Meridian, State of Minnesota, County of Yellow Medicine.

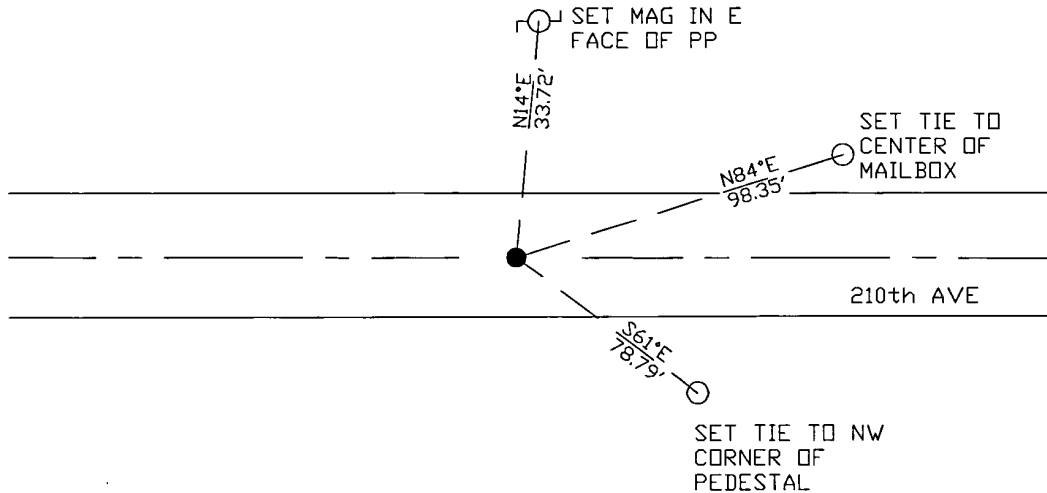
At the corner location shown on the sketch:

On 10/27/17 found a 6X7X11 stone with bar, smaller stones and wood fragments.
DATE

left monument as found lowered monument removed monument (explain)

On 12/09/17 placed a Set a 1/2" rebar with cap LS45874 above found stone.
DATE

SKETCH OF REFERENCE TIES



N.T.S.

Statement of evidence for this corner location is on back of this page.

I hereby certify that this document was researched and prepared by me or under my direct supervision and that I am a licensed Land Surveyor under the laws of the State of Minnesota.

Signature *Janel Timm*

Date 3/26/18 License No. 45874

Title:

- Land Surveyor Professional Engineer
 County Surveyor County Engineer

Doc# 268198 Fee: \$0.00 2 Pages

Property & Public Services
 Property Records Division
 Yellow Medicine County, Minnesota
 I hereby certify that the within instrument was filed on April 5, 2018 at 11:30 AM

Janel Timm, Yellow Medicine County Recorder

By *Kelly Kauger* Deputy

STATEMENT OF EVIDENCE:

NORTH QUARTER OF SECTION 11, T114N, R46W, 5TH PM

1871 Corner was originally established by the U.S. General Land Office as a post set in raised mound.

1918 Surveyors Record Book Page 411 surveyed Section 2 and found stake in mound and set Stone 6"x7"x18"

2017-12-09 Westwood PS excavated for the corner and found a stone 6x7x11 with bar, smaller stones and wood fragments around it. Accepting as corner location and set 1/2" rebar with cap LS45874 over found stone. Set 3 reference ties.

CERTIFICATE OF LOCATION OF GOVERNMENT CORNER

Northeast Corner of Section 12, Township 114N, Range 46 W, 5th P.M.

STATE OF MINNESOTA, County of Yellow Medicine

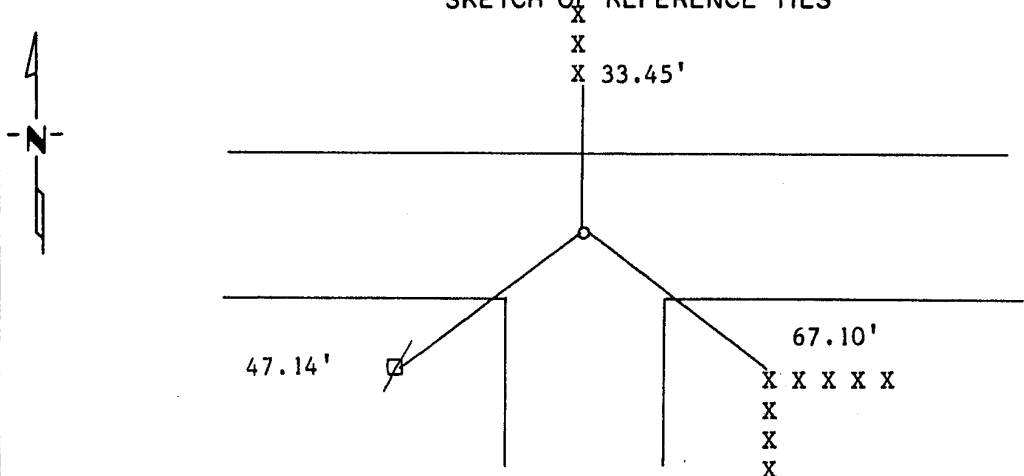
At the corner location shown on the sketch:

On 11/28/84 found a Square cut stone.
DATE

left monument as found, lowered monument, removed monument (explain)

On 11/28/84 placed a Set a 5/8" rerod with Seal on top of stone.
DATE

SKETCH OF REFERENCE TIES



Nail and Seal in Fence Post N 33.45'
Nail and Seal in Fence Post SE 67.10'
Nail and Seal in Power Pole SW 47.14'

Statement of evidence relative to this corner location is on back of page.

I hereby certify that this document and the data contained herein was prepared by me or under my direct supervision.

Lyle E. Moring 2/22/1989
SIGNATURE DATE

Registration No. 11943
 Land Surveyor, Professional Engineer
 County Surveyor, County Engineer

OFFICE OF THE COUNTY RECORDER
County of Yellow Medicine

I hereby certify that this document was filed in the Co. Recorders office at 10:15 A.M. on the 8 day of November A.D., 19 89

County Recorder Norman J. Gdars
By _____, Deputy
DOCUMENT NO. 196208

Statement of Evidence:

CERTIFICATE OF LOCATION OF GOVERNMENT CORNER

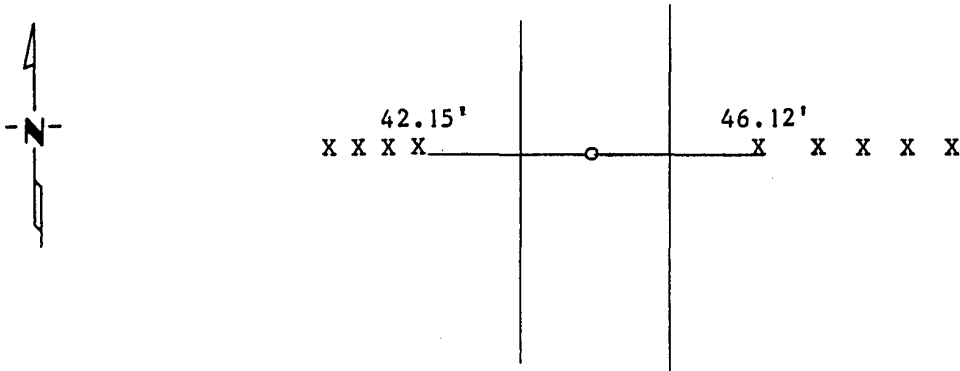
East Quarter _____ Corner of Section 12, Township 114N, Range 46W, 5th P.M.

STATE OF MINNESOTA, County of Yellow Medicine

At the corner location shown on the sketch:

- On _____ found a _____
DATE
- left monument as found, lowered monument, removed monument (explain)
- On 11/28/84 placed a Dug with backhoe found nothing, set a 5/8" rerod
DATE
midway and on line between section corners.

SKETCH OF REFERENCE TIES



Nail and Seal in Fence Post NW 42.15'
Nail and Seal in Fence Post NE 46.12'

Statement of evidence relative to this corner location is on back of page.

I hereby certify that this document and the data contained herein was prepared by me or under my direct supervision.

Lytle E. Mooney 2/22/1989
SIGNATURE DATE

Registration No. 11943
 Land Surveyor, Professional Engineer
 County Surveyor, County Engineer

OFFICE OF THE COUNTY RECORDER

County of Yellow Medicine

I hereby certify that this document was filed in the Co. Recorders office at 10:10 A.M. on the 8 day of November A.D., 1989

County Recorder Norm J. Gdall

By _____, Deputy

DOCUMENT NO. 196207

Statement of Evidence:

CERTIFICATE OF LOCATION OF GOVERNMENT CORNER

EAST QUARTER Corner of Section 13, Township 114 N, Range 46 W

5th Principal Meridian, State of Minnesota, County of Yellow Medicine.

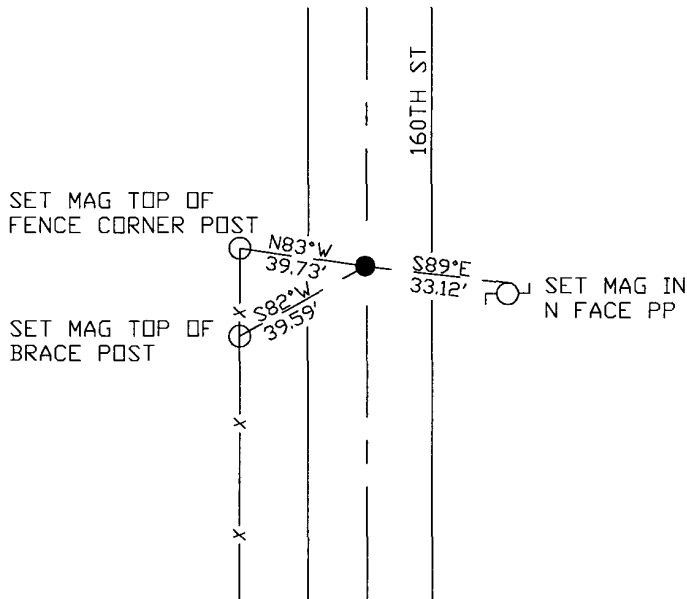
At the corner location shown on the sketch:

On 10/25/17 found a 1/2" rebar with illegible cap, 0.2' down.
DATE

left monument as found lowered monument removed monument (explain)

On _____ placed a _____
DATE

SKETCH OF REFERENCE TIES



N.T.S.

Statement of evidence for this corner location is on back of this page.

I hereby certify that this document was researched and prepared by me or under my direct supervision and that I am a licensed Land Surveyor under the laws of the State of Minnesota.

Signature *[Handwritten Signature]*

Date 3/26/18 License No. 45874

Title:

- Land Surveyor Professional Engineer
 County Surveyor County Engineer

Doc# 268224 Fee: \$0.00 2 Pages

Property & Public Services
 Property Records Division
 Yellow Medicine County, Minnesota
 I hereby certify that the within instrument was filed on April 5, 2018 at 2:05 PM

Janel Timm, Yellow Medicine County Recorder

By *[Handwritten Signature]* Deputy

STATEMENT OF EVIDENCE:

EAST QUARTER OF SECTION 13, T114N, R46W, 5TH PM

1858 Corner was originally established by the U.S. General Land Office as a post set in raised mound.

Undated Resurvey in Record Book page 41 shows a distance of 2645 between SE cor and E1/4 cor Section 13, and a distance of 2640 between E1/4 cor and NE corner Section 13.

2017-10-25 Westwood PS searched the area and found rebar with illegible cap at the midpoint distance between NE and SE section corners. Accepting as corner location and set 3 reference ties.

CERTIFICATE OF LOCATION OF GOVERNMENT CORNER

NORTH QUARTER Corner of Section 13, Township 114 N, Range 46 W

5th Principal Meridian, State of Minnesota, County of Yellow Medicine.

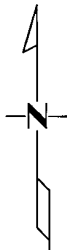
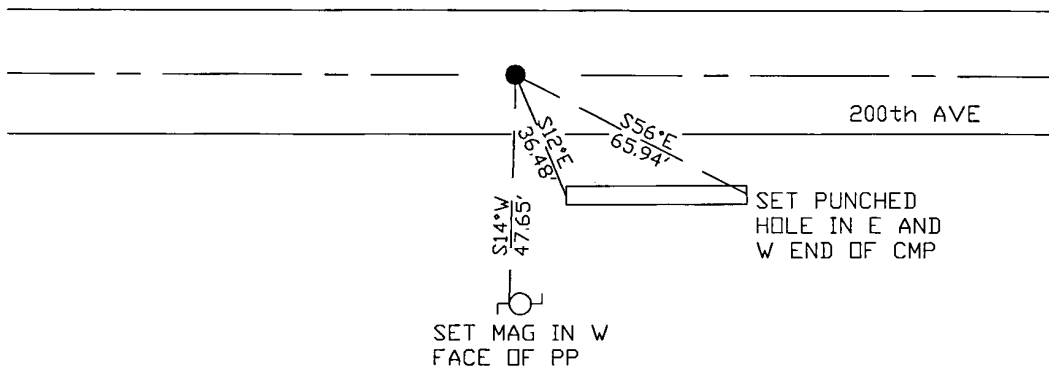
At the corner location shown on the sketch:

On 10/25/17 found a 1/2" rebar with illegible cap.
DATE

left monument as found lowered monument removed monument (explain)

On _____ placed a _____
DATE

SKETCH OF REFERENCE TIES



N.T.S.

Statement of evidence for this corner location is on back of this page.

I hereby certify that this document was researched and prepared by me or under my direct supervision and that I am a licensed Land Surveyor under the laws of the State of Minnesota.

Signature *[Handwritten Signature]*

Date 3/26/18 License No. 45874

Title:

- Land Surveyor Professional Engineer
 County Surveyor County Engineer

Doc# 268197 Fee: \$0.00 2 Pages

Property & Public Services
 Property Records Division
 Yellow Medicine County, Minnesota
 I hereby certify that the within instrument was filed on April 5, 2018 at 11:25 AM

Janel Timm, Yellow Medicine County Recorder

By *[Handwritten Signature]* Deputy

STATEMENT OF EVIDENCE:

NORTH QUARTER OF SECTION 13, T114N, R46W, 5TH PM

1871 Corner was originally established by the U.S. General Land Office as a post set in raised mound.

Undated township resurvey – shows a distance of 2644' to the NE section corner.

2017-10-25 Westwood PS searched the area and found a 1/2" rebar with busted cap, which fits lost position well. Measurement to NE section corner fits within about 2.5 ft to township resurvey distance. Accepting as corner location and set 3 reference ties.

CERTIFICATE OF LOCATION OF GOVERNMENT CORNER

NORTHEAST Corner of Section 13, Township 114, Range 46, 5TH P.M.

STATE OF MINNESOTA, County of YELLOW MEDICINE

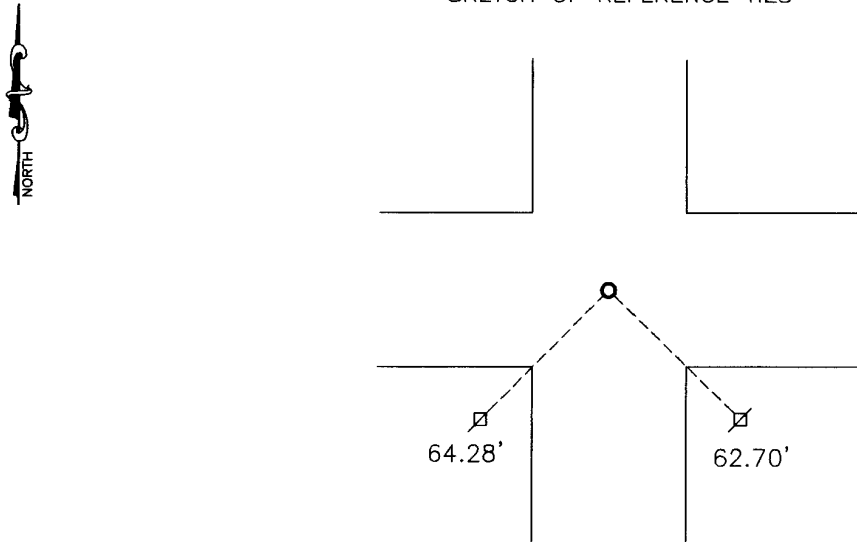
At the corner location shown on the sketch:

On 08-16-2010 found a 1/2" IRON
DATE

left monument as found, lowered monument, removed monument (explain)

On _____ placed a _____
DATE

SKETCH OF REFERENCE TIES



Minnesota State Plane Coordinate
System Yellow Medicine County Datum
NAD83 (1996)

N: 153956.707
E: 385959.040

Nail and survey marker in utility pole SE 62.70'
Nail and survey marker in utility pole SW 64.28'

Statement of evidence relative to this corner location is on back of page.

I hereby certify that this document and the data contained herein was prepared by me or under my direct supervision.

Samuel B... 1/10/11
SIGNATURE DATE

Registration No. 43844

Land Surveyor, Professional Engineer
 County Surveyor, County Engineer

OFFICE OF THE COUNTY RECORDER

County of _____

I hereby certify that this document was filed in the Co. Recorders office at _____ .M on the _____ day of _____ A.D. 20 _____

County Recorder _____

By _____, Deputy

DOCUMENT NO. _____

Statement of Evidence

In 1858, W. J. Neely did the original survey of the east line of the township.

On August 16, 2010, Bueltel-Moseng Land Surveying found a 1/2" iron at the corner. We continued to search and found nothing else. We accepted the iron.

Doc# 252052 Fee: \$0.00 2 Pages

Office of County Recorder

Yellow Medicine County, Minnesota

I hereby certify that the within instrument
was filed on January 13, 2011 at 9:40 AM

Kay Zempel, Yellow Medicine County Recorder

By  Deputy

N/C

Bueltel-Moseng Land Surveying
P.O. Box 32
Marshall, MN 56258

17-77

Index No. _____

CERTIFICATE OF LOCATION OF GOVERNMENT CORNER

Northeast Corner of Section 13, Township 114N, Range 46W, 5th P.M.

STATE OF MINNESOTA, County of Yellow Medicine

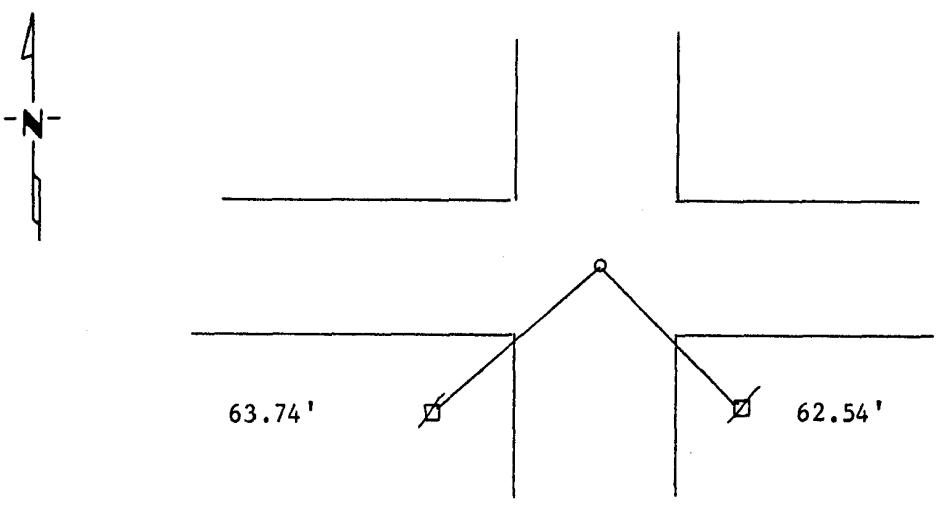
At the corner location shown on the sketch:

On 11/28/84 found a Square cut stone.
DATE

left monument as found, lowered monument, removed monument (explain)

On 11/28/84 placed a Set a 5/8" rerod with Seal on top of stone.
DATE

SKETCH OF REFERENCE TIES



Nail and Seal in Power Pole SW 63.74'
Nail and Seal in Power Pole SE 62.54'

Statement of evidence relative to this corner location is on back of page.

I hereby certify that this document and the data contained herein was prepared by me or under my direct supervision.

Lytle E. Moser 2/22/89
SIGNATURE DATE

Registration No. 11943
 Land Surveyor, Professional Engineer
 County Surveyor, County Engineer

OFFICE OF THE COUNTY RECORDER
County of Yellow Medicine

I hereby certify that this document was filed in the Co. Recorders office at 10:20 A.M. on the 8 day of November A.D., 19 89

County Recorder Norman Goodale

By _____, Deputy

DOCUMENT NO. 196209

Statement of Evidence:

CERTIFICATE OF LOCATION OF GOVERNMENT CORNER

EAST QUARTER Corner of Section 14, Township 114 N, Range 46 W

5th Principal Meridian, State of Minnesota, County of Yellow Medicine.

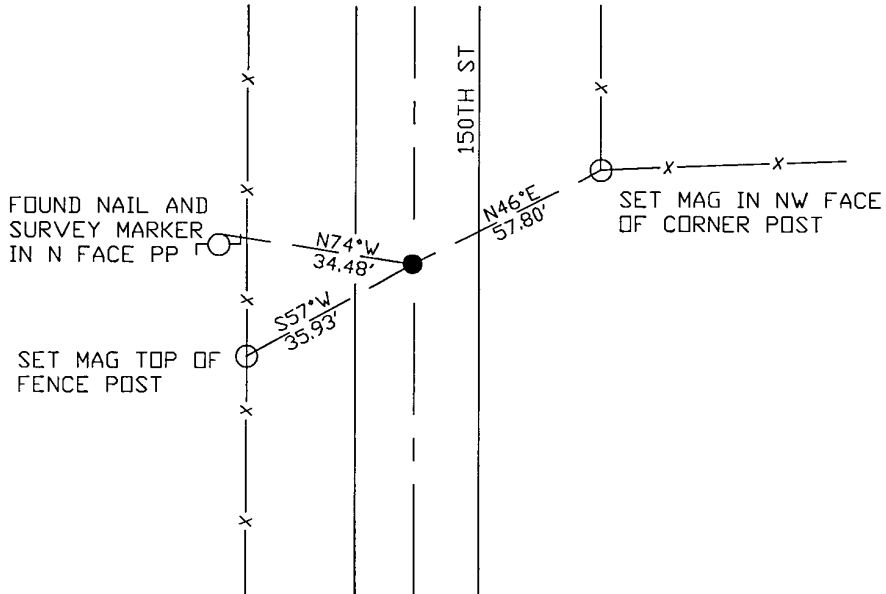
At the corner location shown on the sketch:

On 10/25/17 found a 3/4" open pipe.
DATE

left monument as found lowered monument removed monument (explain)

On _____ placed a _____
DATE

SKETCH OF REFERENCE TIES



N.T.S.

Statement of evidence for this corner location is on back of this page.

I hereby certify that this document was researched and prepared by me or under my direct supervision and that I am a licensed Land Surveyor under the laws of the State of Minnesota.

Signature *Janel Timm*

Date 3/26/18 License No. 45874

Title:

- Land Surveyor Professional Engineer
 County Surveyor County Engineer

Doc# 268223 Fee: \$0.00 2 Pages

Property & Public Services
 Property Records Division
 Yellow Medicine County, Minnesota
 I hereby certify that the within instrument was filed on April 5, 2018 at 2:00 PM

Janel Timm, Yellow Medicine County Recorder

By *Kelly Kueger* Deputy

STATEMENT OF EVIDENCE:

EAST QUARTER OF SECTION 14, T114N, R46W, 5TH PM

1871 Corner was originally established by the U.S. General Land Office as a post set in raised mound.

2011 Daniel Buettel filed a corner record dated 01/10/11 in which he found a 1" pipe 4' west of centerline.

2017-10-25 Westwood PS searched the area and found a 3/4" open pipe and 1 reference tie per 2011 corner record by D. Buettel LS43844. Accepting as corner location and set 2 additional reference ties.

CERTIFICATE OF LOCATION OF GOVERNMENT CORNER

NORTH QUARTER Corner of Section 14, Township 114 N, Range 46 W

5th Principal Meridian, State of Minnesota, County of Yellow Medicine.

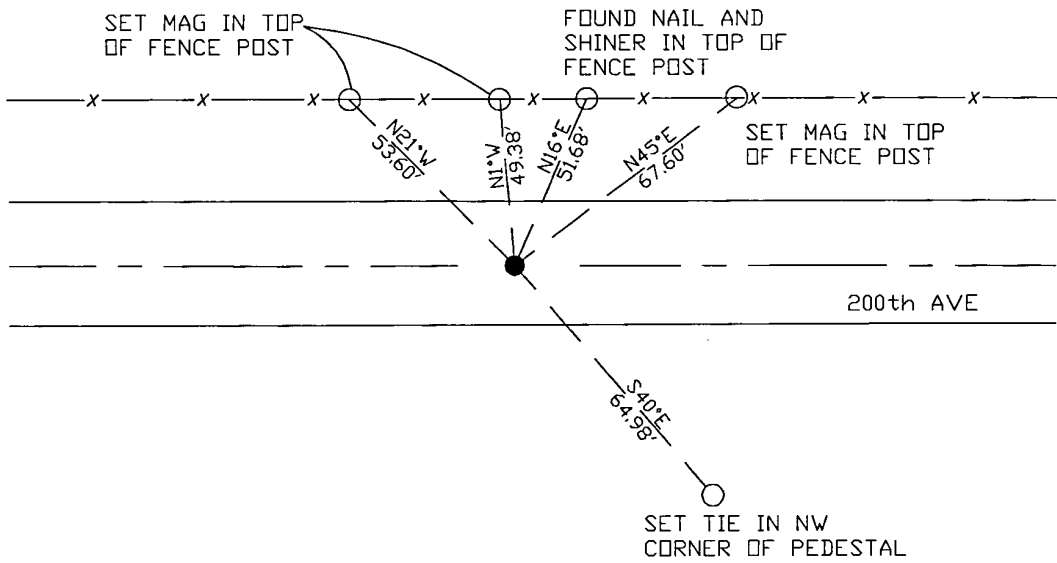
At the corner location shown on the sketch:

On _____ found a _____
DATE

left monument as found lowered monument removed monument (explain)

On 11/2/17 placed a 1/2" rebar with cap LS45874 at occupation on road centerline
DATE and on line with fence line running south.

SKETCH OF REFERENCE TIES



N.T.S.

Statement of evidence for this corner location is on back of this page.

I hereby certify that this document was researched and prepared by me or under my direct supervision and that I am a licensed Land Surveyor under the laws of the State of Minnesota.

Signature *Jan Fos*

Date 3/26/18 License No. 45874

Title:

- Land Surveyor Professional Engineer
 County Surveyor County Engineer

Doc# 268196 Fee: \$0.00 2 Pages

Property & Public Services
 Property Records Division
 Yellow Medicine County, Minnesota
 I hereby certify that the within instrument was filed on April 5, 2018 at 11:20 AM

Janel Timm, Yellow Medicine County Recorder

By *Kelly Kauger* Deputy

STATEMENT OF EVIDENCE:

NORTH QUARTER OF SECTION 14, T114N, R46W, 5TH PM

1871 Corner was originally established by the U.S. General Land Office as a post set in raised mound.

2017-11-02 Westwood PS searched the area and found nothing. Set 1/2" rebar with cap LS45874 at occupation on road centerline and on line with fence line running south. Found 1 unknown tie and set 4 ties.

CERTIFICATE OF LOCATION OF GOVERNMENT CORNER

EAST QUARTER Corner of Section 14, Township 114, Range 46, 5TH P.M.

STATE OF MINNESOTA, County of YELLOW MEDICINE

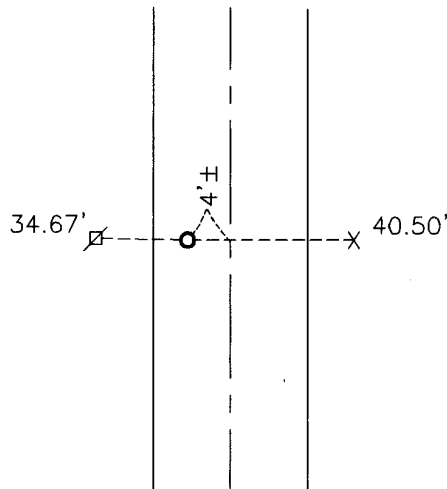
At the corner location shown on the sketch:

On 08-16-2010 found a 1" PIPE
DATE

left monument as found, lowered monument, removed monument (explain)

On _____ placed a _____
DATE

SKETCH OF REFERENCE TIES



Minnesota State Plane Coordinate
System Yellow Medicine County Datum
NAD83 (1996)

N: 151309.166
E: 380675.396

Nail and survey marker in utility pole West 34.67'
Nail and survey marker in lone fence post East 40.50'

Statement of evidence relative to this corner location is on back of page.

I hereby certify that this document and the data contained herein was prepared by me or under my direct supervision.

SIGNATURE 43844 DATE 1/10/11

Registration No. 43844

Land Surveyor, Professional Engineer
 County Surveyor, County Engineer

OFFICE OF THE COUNTY RECORDER

County of _____

I hereby certify that this document was filed in the Co. Recorders office at _____ .M on the _____ day of _____ A.D. 20 _____

County Recorder _____

By _____, Deputy

DOCUMENT NO. _____

Statement of Evidence


In 1871, L. Harrington did the original subdivision of the township.

On August 16, 2010, Bueltel-Moseng Land Surveying found a 1" pipe. We probed and found nothing else. We accepted the pipe. It is 4'± west of the centerline of the road.

Doc# 252054 Fee: \$0.00 2 Pages

Office of County Recorder
Yellow Medicine County, Minnesota
I hereby certify that the within instrument
was filed on January 13, 2011 at 9:50 AM

Kay Zempel, Yellow Medicine County Recorder

By  Deputy

N/C

Bueltel-Moseng Land Surveying
P.O. Box 32
Marshall, MN 56258

CERTIFICATE OF LOCATION OF GOVERNMENT CORNER

NORTHEAST Corner of Section 14, Township 114, Range 46, 5TH P.M.

STATE OF MINNESOTA, County of YELLOW MEDICINE

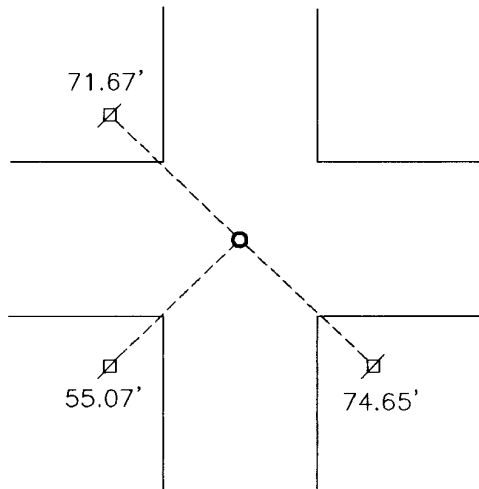
At the corner location shown on the sketch:

On 08-16-2010 found a 1" PIPE
DATE

left monument as found, lowered monument, removed monument (explain)

On _____ placed a _____
DATE

SKETCH OF REFERENCE TIES




Minnesota State Plane Coordinate
System Yellow Medicine County Datum
NAD83 (1996)

N: 153943.138
E: 380666.067

Nail and survey marker in utility pole SW 55.07'
Nail and survey marker in utility pole NW 71.67'
Nail and bottle cap in utility pole SE 74.65'

Statement of evidence relative to this corner location is on back of page.

I hereby certify that this document and the data contained herein was prepared by me or under my direct supervision.


SIGNATURE 1/19/11
DATE

Registration No. 43844

Land Surveyor, Professional Engineer
 County Surveyor, County Engineer

OFFICE OF THE COUNTY RECORDER

County of _____

I hereby certify that this document was filed in the Co. Recorders office at _____ M on the _____ day of _____ A.D. 20 _____

County Recorder _____

By _____, Deputy

DOCUMENT NO. _____

Statement of Evidence

In 1871, L. Harrington did the original subdivision of the township.

On August 16, 2010, Bueltel-Moseng Land Surveying found a 1" pipe at the corner. We accepted the pipe.


Doc# 252053 Fee: \$0.00 2 Pages

Office of County Recorder

Yellow Medicine County, Minnesota

I hereby certify that the within instrument
was filed on January 13, 2011 at 9:45 AM

Kay Zempel, Yellow Medicine County Recorder

By  Deputy

N/C

Bueltel-Moseng Land Surveying
P.O. Box 32
Marshall, MN 56258

CERTIFICATE OF LOCATION OF GOVERNMENT CORNER

NORTHEAST Corner of Section 15, Township 114 N, Range 46 W

5th Principal Meridian, State of Minnesota, County of Yellow Medicine.

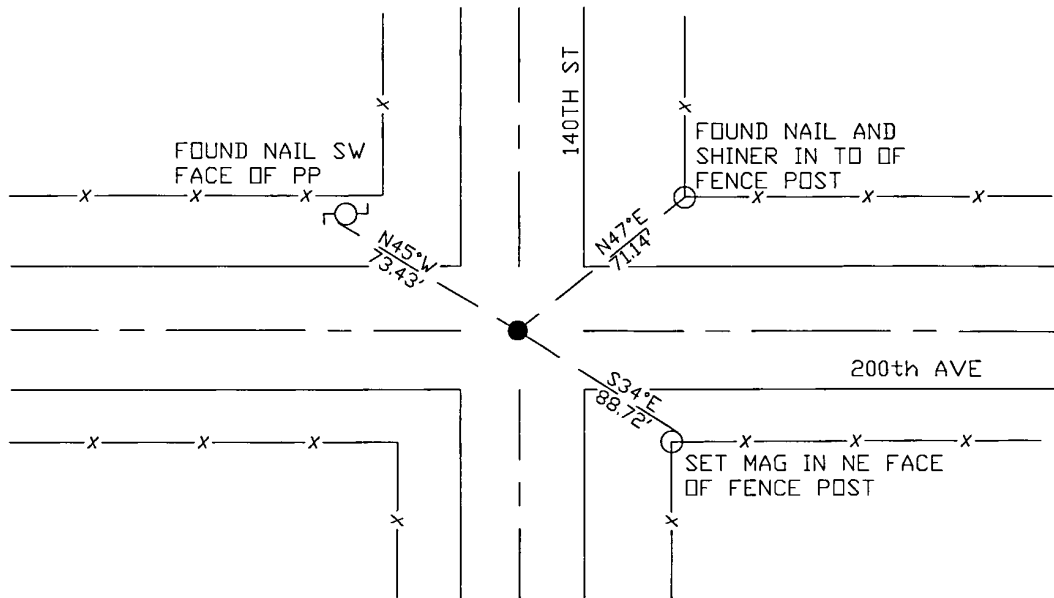
At the corner location shown on the sketch:

On 11/02/17 found a 12" spike and 2 reference ties of unknown origin, that matches
DATE coordinates from County Highway Department.

left monument as found lowered monument removed monument (explain)

On 11/02/17 placed a replaced spike with a 1/2" rebar with cap LS45874.
DATE

SKETCH OF REFERENCE TIES



N.T.S.

Statement of evidence for this corner location is on back of this page.

I hereby certify that this document was researched and prepared by me or under my direct supervision and that I am a licensed Land Surveyor under the laws of the State of Minnesota.

Signature *[Handwritten Signature]*

Date 3/26/18 License No. 45874

Title:

- Land Surveyor Professional Engineer
 County Surveyor County Engineer

Doc# 268277 Fee: \$0.00 2 Pages

Property & Public Services
 Property Records Division
 Yellow Medicine County, Minnesota
 I hereby certify that the within instrument was filed on April 6, 2018 at 1:05 PM

Janel Timm, Yellow Medicine County Recorder

By *[Handwritten Signature]* Deputy

STATEMENT OF EVIDENCE:

NORTHEAST OF SECTION 15, T114N, R46W, 5TH PM

1871 Corner was originally established by the U.S. General Land Office as a post set in raised mound.

Undated township resurvey – found stone in government mound

2017-10-17 Westwood PS received coordinates for this corner location from the County Highway Department.

2017-11-02 Westwood PS searched the area and found a 12" spike and 2 reference ties of unknown origin. Spike matches coordinates from County Highway Department. Accepting as corner location and replaced spike with a 1/2" rebar with cap LS45874 and set 1 additional reference tie.

CERTIFICATE OF LOCATION OF GOVERNMENT CORNER

EAST QUARTER Corner of Section 15, Township 114 N, Range 46 W

5th Principal Meridian, State of Minnesota, County of Yellow Medicine.

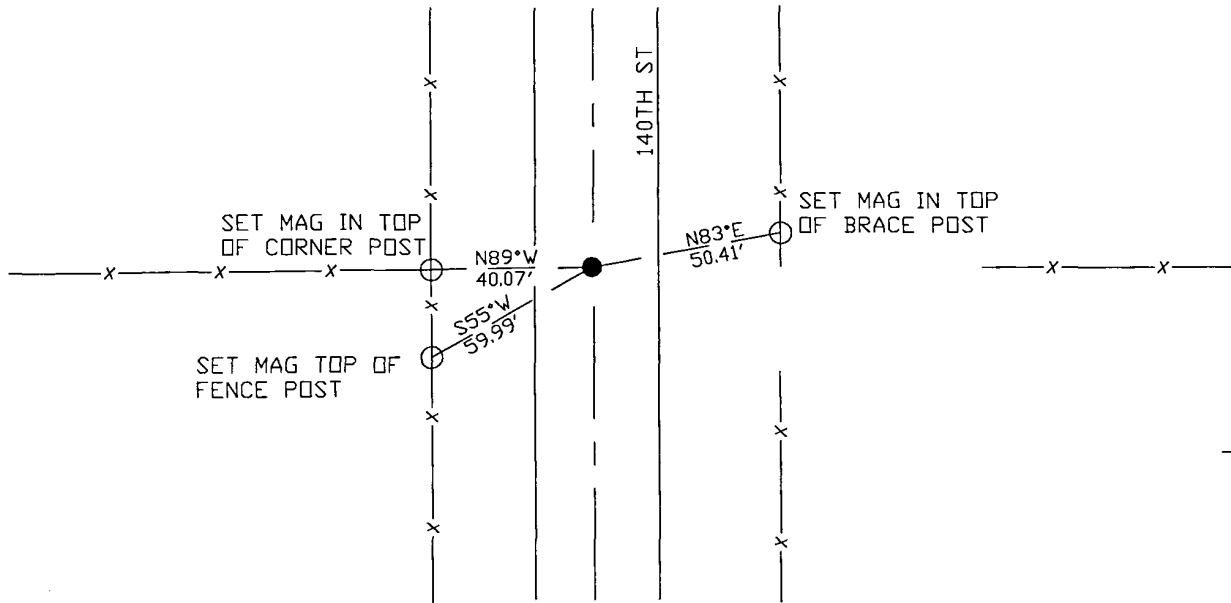
At the corner location shown on the sketch:

On _____ found a _____
DATE

left monument as found lowered monument removed monument (explain)

On 11/2/17 placed a 1/2" rebar with cap LS45874.
DATE

SKETCH OF REFERENCE TIES



N.T.S.

Statement of evidence for this corner location is on back of this page.

I hereby certify that this document was researched and prepared by me or under my direct supervision and that I am a licensed Land Surveyor under the laws of the State of Minnesota.

Signature *Janice [Signature]*

Date 3/26/18 License No. 45874

Title:

- Land Surveyor Professional Engineer
 County Surveyor County Engineer

Doc# 268246 Fee: \$0.00 2 Pages

Property & Public Services
 Property Records Division
 Yellow Medicine County, Minnesota
 I hereby certify that the within instrument was filed on April 6, 2018 at 9:40 AM

Janel Timm, Yellow Medicine County Recorder

By *Kelly Kruger* Deputy

STATEMENT OF EVIDENCE:

EAST QUARTER OF SECTION 15, T114N, R46W, 5TH PM

1871 Corner was originally established by the U.S. General Land Office as a post set in raised mound.

2017-11-02 Westwood PS searched the area and found nothing. Set 1/2" rebar with cap LS45874 at occupation on road centerline and on line with fences running east and west. Set 3 reference ties.

CERTIFICATE OF LOCATION OF GOVERNMENT CORNER

NORTH QUARTER Corner of Section 15, Township 114 N, Range 46 W

5th Principal Meridian, State of Minnesota, County of Yellow Medicine.

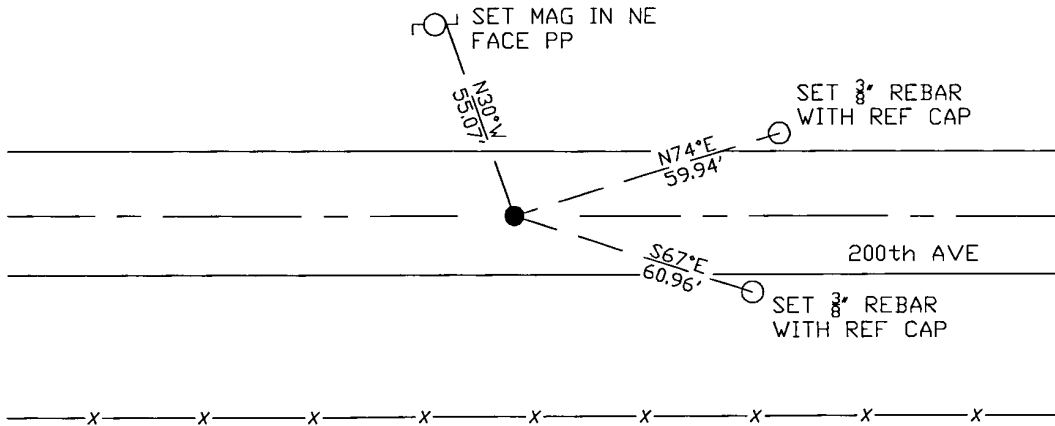
At the corner location shown on the sketch:

On 10/27/17 found a 1/2" rebar with illegible cap on road centerline.
DATE

left monument as found lowered monument removed monument (explain)

On _____ placed a _____
DATE

SKETCH OF REFERENCE TIES



N.T.S.

Statement of evidence for this corner location is on back of this page.

I hereby certify that this document was researched and prepared by me or under my direct supervision and that I am a licensed Land Surveyor under the laws of the State of Minnesota.

Signature Janel Timm

Date 3/26/18 License No. 45874

Title:

- Land Surveyor Professional Engineer
- County Surveyor County Engineer

Doc# 268195 Fee: \$0.00 2 Pages

Property & Public Services
Property Records Division
Yellow Medicine County, Minnesota
I hereby certify that the within instrument was filed on April 5, 2018 at 11:15 AM

Janel Timm, Yellow Medicine County Recorder

By Kelly Kueger Deputy

STATEMENT OF EVIDENCE:

NORTH QUARTER OF SECTION 15, T114N, R46W, 5TH PM

1871 Corner was originally established by the U.S. General Land Office as a post set in raised mound.

1911 Surveyors Record Book page 206 shows a survey completed for sections 10+15 in which they found an oak stake in government mound

2017-10-27 Westwood PS searched the area and found a 1/2" rebar with illegible cap on road centerline running east and west. Accepting as corner location and set 3 reference ties.

CERTIFICATE OF LOCATION OF GOVERNMENT CORNER

NORTHEAST Corner of Section 16, Township 114 N, Range 46 W

5th Principal Meridian, State of Minnesota, County of Yellow Medicine.

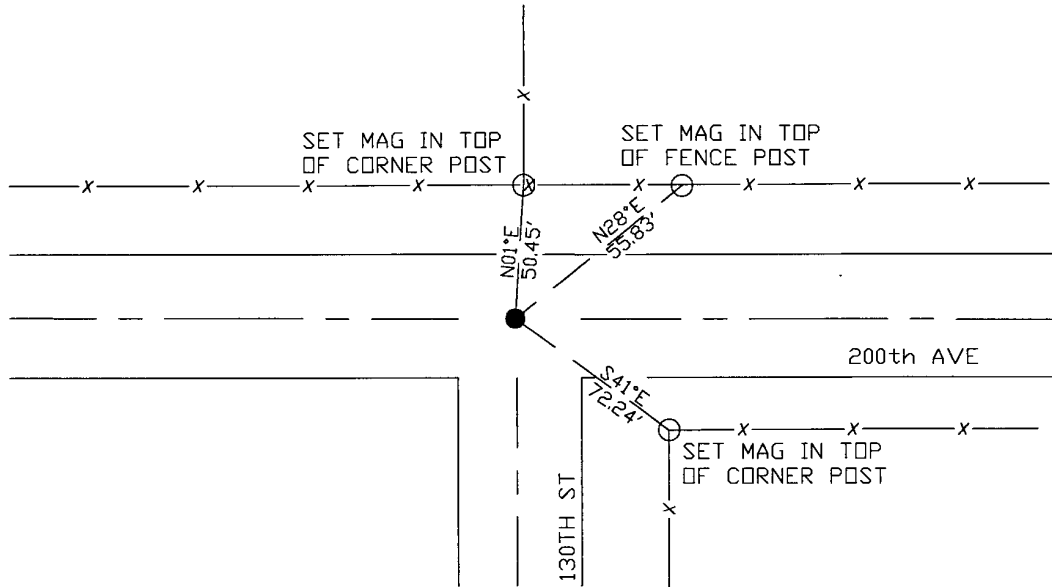
At the corner location shown on the sketch:

On 11/02/17 found a 12" spike that matches coordinates from County Highway
DATE *Department.*

left monument as found lowered monument removed monument (explain)

On 11/02/17 placed a replaced spike with a 1/2" rebar with cap LS45874.
DATE

SKETCH OF REFERENCE TIES



Statement of evidence for this corner location is on back of this page.

I hereby certify that this document was researched and prepared by me or under my direct supervision and that I am a licensed Land Surveyor under the laws of the State of Minnesota.

Signature *[Handwritten Signature]*

Date 3/26/18 License No. 45874

Title:

- Land Surveyor Professional Engineer
 County Surveyor County Engineer

Doc# 268276 Fee: \$0.00 2 Pages

Property & Public Services
 Property Records Division
 Yellow Medicine County, Minnesota
 I hereby certify that the within instrument was filed on April 6, 2018 at 1:00 PM

Janel Timm, Yellow Medicine County Recorder

By *[Handwritten Signature]* Deputy

STATEMENT OF EVIDENCE:

NORTHEAST OF SECTION 16, T114N, R46W, 5TH PM

1871 Corner was originally established by the U.S. General Land Office as a post set in raised mound.

1930 Surveyors Record Book page 533, completed a survey for section 16, notes a distance of 2640 to the N1/4 corner and 2641 to the E1/4 corner. They set ties as follows:

Fence Cor SE 47'

Te Line South 30'

2017-10-17 Westwood PS received coordinates for this corner location from the County Highway Department.

2017-11-02 Westwood PS searched the area and found a 12" spike that matches coordinates from the County Highway Department and falls near centerline intersection. Distances to the N1/4 corner and E1/4 corner fit closely to the 1930 survey. Accepting as corner location and replaced spike with 1/2" rebar with cap LS45874 and set 3 reference ties.

CERTIFICATE OF LOCATION OF GOVERNMENT CORNER

EAST QUARTER Corner of Section 16, Township 114 N, Range 46 W

5th Principal Meridian, State of Minnesota, County of Yellow Medicine.

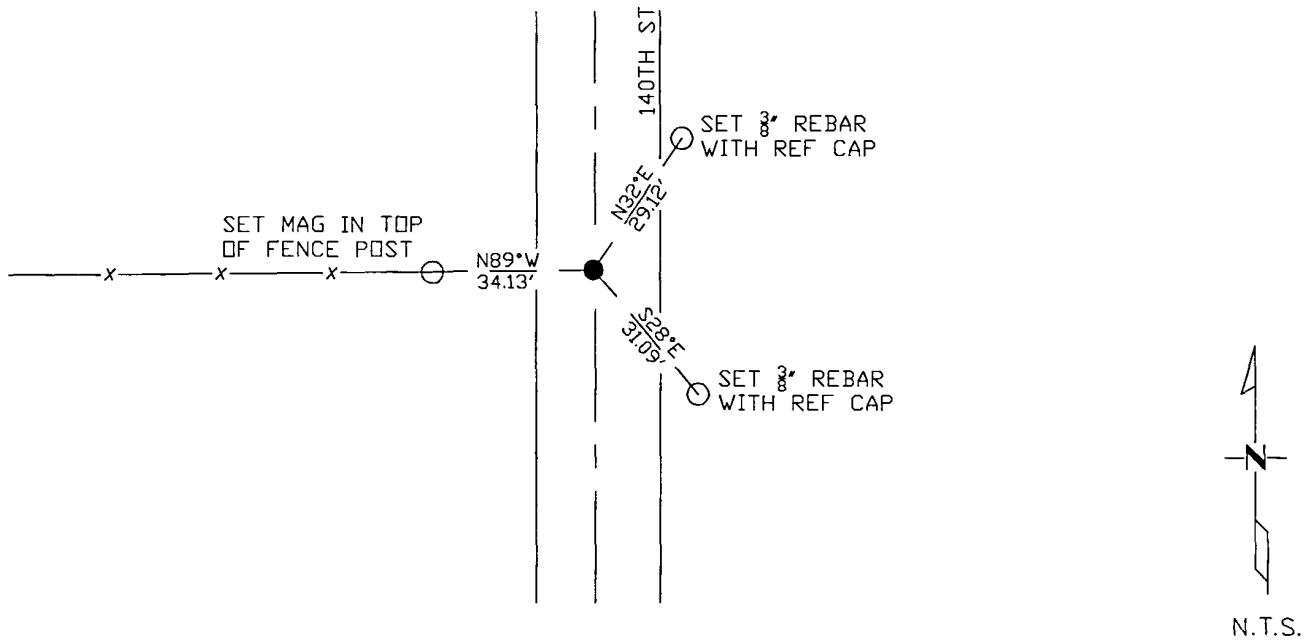
At the corner location shown on the sketch:

On 10/27/17 found a 1/2" open pipe.
DATE

left monument as found lowered monument removed monument (explain)

On _____ placed a _____
DATE

SKETCH OF REFERENCE TIES



N.T.S.

Statement of evidence for this corner location is on back of this page.

I hereby certify that this document was researched and prepared by me or under my direct supervision and that I am a licensed Land Surveyor under the laws of the State of Minnesota.

Signature *Juan R...*

Date 3/26/18 License No. 45874

Title:

- Land Surveyor Professional Engineer
 County Surveyor County Engineer

Doc# 268222 Fee: \$0.00 2 Pages

Property & Public Services
 Property Records Division
 Yellow Medicine County, Minnesota
 I hereby certify that the within instrument was filed on April 5, 2018 at 1:55 PM

Janel Timm, Yellow Medicine County Recorder

By *Kelley Kauger* Deputy

STATEMENT OF EVIDENCE:

EAST QUARTER OF SECTION 16, T114N, R46W, 5TH PM

1871 Corner was originally established by the U.S. General Land Office as a post set in raised mound.

1930 Surveyors Record Book page 533, completed a survey for section 16 in which they found the government mound on fence running west.

2017-10-27 Westwood PS searched the area and found a 1/2" open that agrees with 1930 survey distance and fence line running west. Accepting as corner location and set 3 reference ties.

CERTIFICATE OF LOCATION OF GOVERNMENT CORNER

NORTH QUARTER Corner of Section 16, Township 114 N, Range 46 W

5th Principal Meridian, State of Minnesota, County of Yellow Medicine.

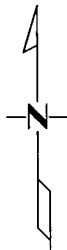
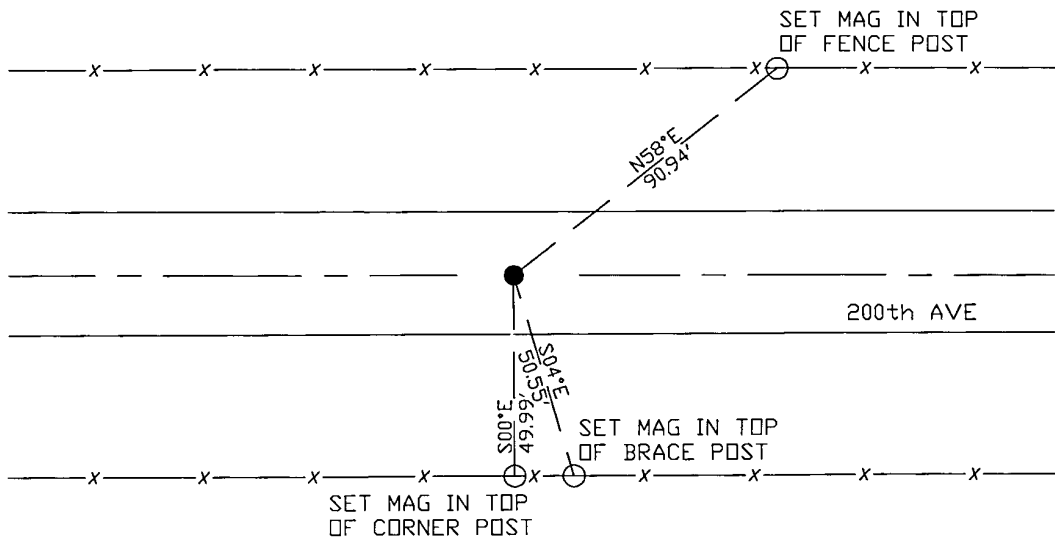
At the corner location shown on the sketch:

On 10/27/17 found a 1/2" rebar with illegible cap on road centerline.
DATE

left monument as found lowered monument removed monument (explain)

On _____ placed a _____
DATE

SKETCH OF REFERENCE TIES



N.T.S.

Statement of evidence for this corner location is on back of this page.

I hereby certify that this document was researched and prepared by me or under my direct supervision and that I am a licensed Land Surveyor under the laws of the State of Minnesota.

Signature *Juan Lopez*

Date 3/26/18 License No. 45874

Title:

- Land Surveyor Professional Engineer
 County Surveyor County Engineer

Doc# 268194 Fee: \$0.00 2 Pages

Property & Public Services
 Property Records Division
 Yellow Medicine County, Minnesota
 I hereby certify that the within instrument was filed on April 5, 2018 at 11:10 AM

Janel Timm, Yellow Medicine County Recorder

By *Kelly Kueger* Deputy

STATEMENT OF EVIDENCE:

NORTH QUARTER OF SECTION 16, T114N, R46W, 5TH PM

1871 Corner was originally established by the U.S. General Land Office as a post set in raised mound.

1930 Surveyors Record Book page 533, completed a survey for section 16 in which they show the corner at equal distance between corners.

2017-10-27 Westwood PS searched the area and found a 1/2" open pipe on centerline road and on line with fence running south, which also fits the midpoint distance between section corners. Accepting as corner location and set 3 reference ties.

CERTIFICATE OF LOCATION OF GOVERNMENT CORNER

NORTHEAST Corner of Section 17, Township 114 N, Range 46 W

5th Principal Meridian, State of Minnesota, County of Yellow Medicine.

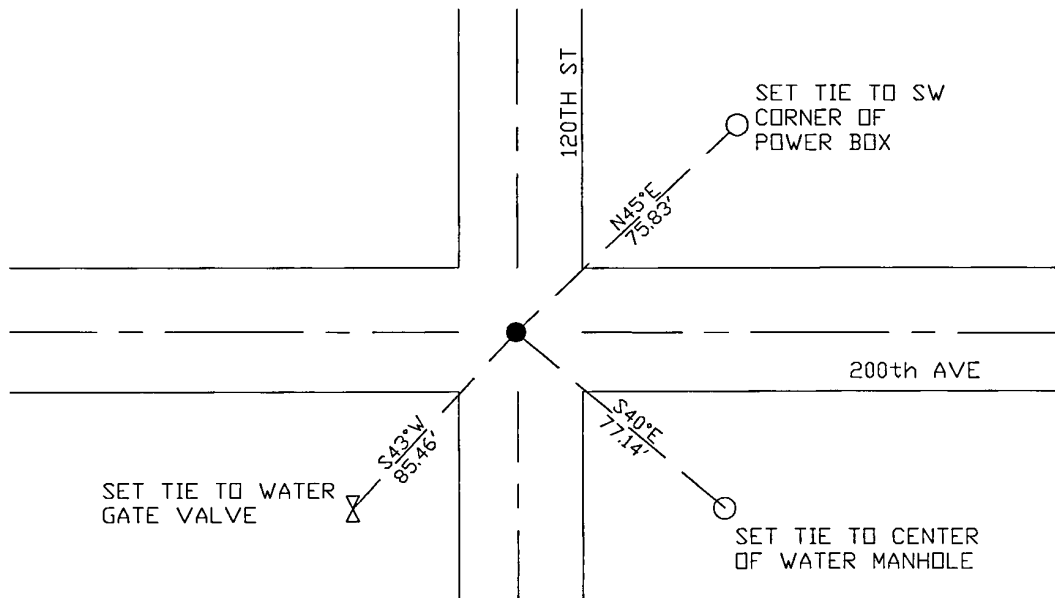
At the corner location shown on the sketch:

On 10/27/17 found a 1/2" rebar with illegible cap.
DATE

left monument as found lowered monument removed monument (explain)

On _____ placed a _____
DATE

SKETCH OF REFERENCE TIES



N.T.S.

Statement of evidence for this corner location is on back of this page.

I hereby certify that this document was researched and prepared by me or under my direct supervision and that I am a licensed Land Surveyor under the laws of the State of Minnesota.

Signature *[Handwritten Signature]*

Date 3/26/18 License No. 45874

Title:

- Land Surveyor Professional Engineer
 County Surveyor County Engineer

Doc# 268275 Fee: \$0.00 2 Pages
 Property & Public Services
 Property Records Division
 Yellow Medicine County, Minnesota
 I hereby certify that the within instrument was filed on April 6, 2018 at 12:55 PM

Janel Timm, Yellow Medicine County Recorder

By *[Handwritten Signature]* Deputy

STATEMENT OF EVIDENCE:

NORTHEAST OF SECTION 17, T114N, R46W, 5TH PM

1871 Corner was originally established by the U.S. General Land Office as a post set in raised mound.

1930 Surveyors Record Book page 533, completed a survey for section 16, noted a distance of 2640' to the N1/4 corner of sec 16 and 2645' to the W1/4 corner of sec 16. They set ties as follows:

Fence NE 47'

Tel pole SE 53'

1965 MN Conservation Department completed a survey in which they set a RR spike at the NE corner Section 17 and measured 5283.4' to the NW corner Section 17.

2017-10-17 Westwood PS received coordinates for this corner from the County Highway Department.

2017-10-27 Westwood PS searched the area and found a 1/2" rebar with illegible cap and 1.5 feet west of centerline intersection. Distances to adjacent section corners fit closely to 1930 survey and matches coordinates from the County Highway Department. Accepting as corner location and set 3 reference ties.

CERTIFICATE OF LOCATION OF GOVERNMENT CORNER

EAST QUARTER Corner of Section 17, Township 114, Range 46, 5TH P.M.

STATE OF MINNESOTA, County of YELLOW MEDICINE

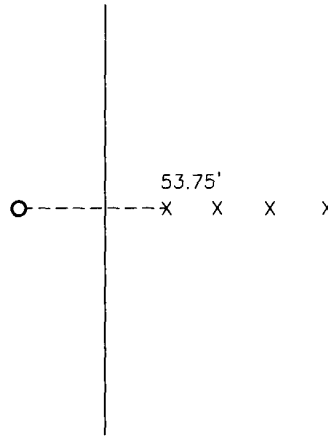
At the corner location shown on the sketch:

On _____ found a _____
DATE

left monument as found, lowered monument, removed monument (explain)

On 5/28/13 placed a survey spike w/seal #50343
DATE

SKETCH OF REFERENCE TIES




Minnesota State Plane Coordinate
System Yellow Medicine County Datum
NAD83 (1996)

N: 151524.670
E: 364842.617

Nail and seal in end post East 53.75'

Statement of evidence relative to this corner location is on back of page.

I hereby certify that this document and the data contained herein was prepared by me or under my direct supervision.


SIGNATURE

2-4-19
DATE

Registration No. 50343

- Land Surveyor, Professional Engineer
 County Surveyor, County Engineer

OFFICE OF THE COUNTY RECORDER

County of _____

I hereby certify that this document was filed in the Co. Recorders office at _____ .M on the _____ day of _____ A.D. 20 _____

County Recorder _____

By _____, Deputy

DOCUMENT NO. _____

Statement of Evidence

In 1871, Lewis Harrington did the original subdivision of the township.

In 1930, John Norgaard, the Yellow Medicine County Surveyor, set an iron rod midway and on line.

On May 28, 2013, Bueltel-Moseng Land Surveying set a survey spike with seal #50343 midway and on line between section corners. It is in line with fence to the east.

Doc# 259445 Fee: \$0.00 2 Pages

Property & Public Services
Property Records Division
Yellow Medicine County, Minnesota
I hereby certify that the within instrument
was filed on February 6, 2014 at 9:45 AM

Janel Timm, Yellow Medicine County Recorder

By Dale Rohlik Deputy

CERTIFICATE OF LOCATION OF GOVERNMENT CORNER

NORTH QUARTER Corner of Section 17, Township 114, Range 46, 5TH P.M.

STATE OF MINNESOTA, County of YELLOW MEDICINE

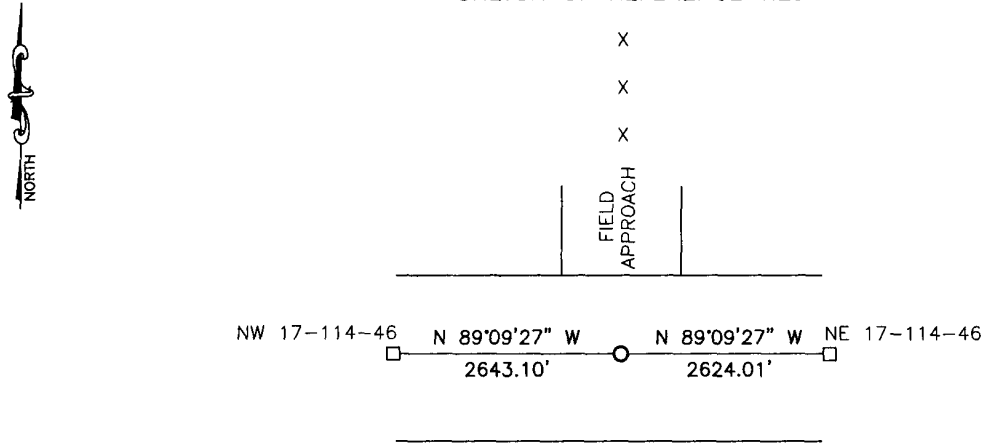
At the corner location shown on the sketch:

On _____ found a _____
DATE

left monument as found, lowered monument, removed monument (explain)

On 5/28/13 placed a 5/8" iron w/seal #50343
DATE


SKETCH OF REFERENCE TIES



Minnesota State Plane Coordinate
System Yellow Medicine County Datum
NAD83 (1996)
N: 154210.426
E: 362183.323

Statement of evidence relative to this corner location is on back of page.

I hereby certify that this document and the data contained herein was prepared by me or under my direct supervision.

 _____
SIGNATURE DATE 2-2-14

Registration No. 50343

Land Surveyor, Professional Engineer
 County Surveyor, County Engineer

OFFICE OF THE COUNTY RECORDER

County of _____

I hereby certify that this document was filed in the Co. Recorders office at _____ .M on the _____ day of _____ A.D. 20 _____

County Recorder _____

By _____, Deputy

DOCUMENT NO. _____

Statement of Evidence

In 1871, Lewis Harrington did the original subdivision of the township.

On May 28, 2013, Bueltel-Moseng Land Surveying set a 5/8" iron with seal #50343 on line between section corners and in line with fence to the north. The corner is in the center of the road.

Doc# 259444 Fee: \$0.00 2 Pages

Property & Public Services
Property Records Division
Yellow Medicine County, Minnesota
I hereby certify that the within instrument
was filed on February 6, 2014 at 9:40 AM

Janel Timm, Yellow Medicine County Recorder

By Dail Rohrk Deputy

CERTIFICATE OF LOCATION OF GOVERNMENT CORNER

MILE POST 43 Corner of Section 18, Township 114 N, Range 46 W

5th Principal Meridian, State of Minnesota, County of Yellow Medicine.

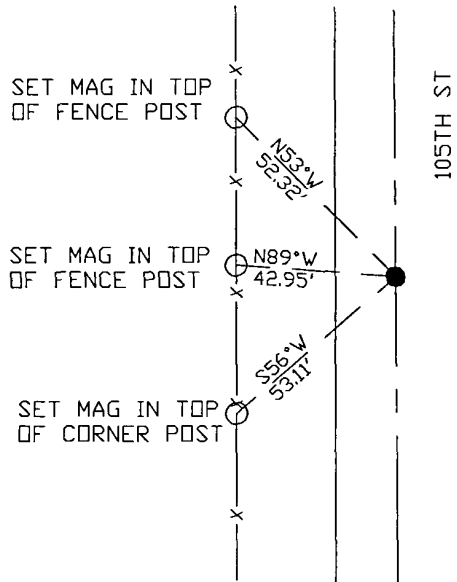
At the corner location shown on the sketch:

On _____ found a _____
DATE

left monument as found lowered monument removed monument (explain)

On 11/01/17 placed a 1/2" rebar cap 45874
DATE

SKETCH OF REFERENCE TIES



N.T.S.

Statement of evidence for this corner location is on back of this page.

I hereby certify that this document was researched and prepared by me or under my direct supervision and that I am a licensed Land Surveyor under the laws of the State of Minnesota.

Signature *[Handwritten Signature]*

Date 3/26/18 License No. 45874

Title:

- Land Surveyor Professional Engineer
 County Surveyor County Engineer

Doc# 268297 Fee: \$0.00 2 Pages

Property & Public Services
 Property Records Division
 Yellow Medicine County, Minnesota
 I hereby certify that the within instrument was filed on April 6, 2018 at 2:45 PM

Janel Timm, Yellow Medicine County Recorder

By *[Handwritten Signature]* Deputy

STATEMENT OF EVIDENCE:

MILE POST 43 OF SECTION 18, T114N, R46W, 5TH PM

1859 – survey of the western boundary of the state of MN indicates a post in mound was set.

1902 Re-Survey of State-Line calls out a mound and 2 pits at corner location.

2017-11-01 Westwood PS searched the area and nothing. No other corner evidence was found. Set 1/2" rebar with cap LS45874 at n/s prorated dist from state line resurvey and on c/n. Set 3 reference ties.

CERTIFICATE OF LOCATION OF GOVERNMENT CORNER

NORTHWEST Corner of Section 18, Township 114 N, Range 46 W

5th Principal Meridian, State of Minnesota, County of Yellow Medicine.

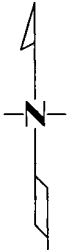
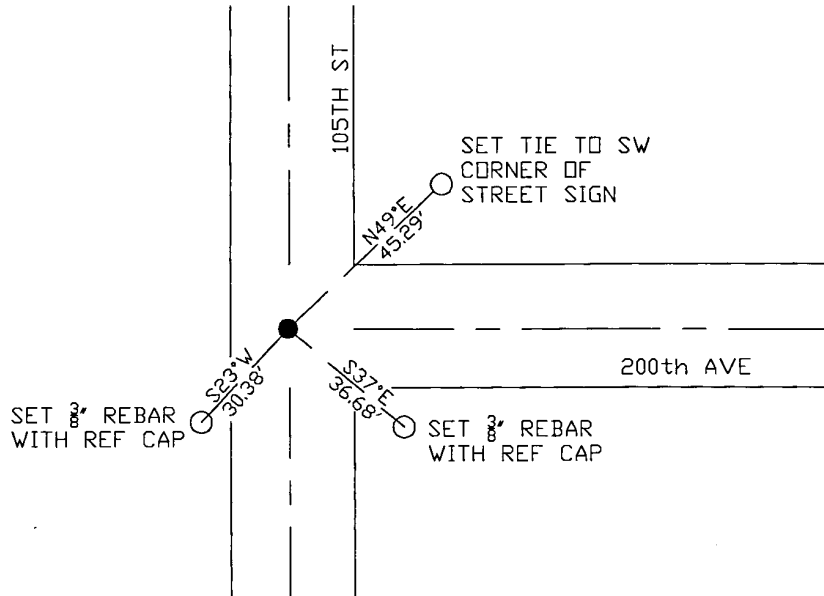
At the corner location shown on the sketch:

On 10/27/17 found a 1/2" rebar.
DATE

left monument as found lowered monument removed monument (explain)

On _____ placed a _____
DATE

SKETCH OF REFERENCE TIES



N.T.S.

Statement of evidence for this corner location is on back of this page.

I hereby certify that this document was researched and prepared by me or under my direct supervision and that I am a licensed Land Surveyor under the laws of the State of Minnesota.

Signature *Janel Timm*

Date 3/26/18 License No. 45874

Title:

- Land Surveyor Professional Engineer
 County Surveyor County Engineer

Doc# 268245 Fee: \$0.00 2 Pages

Property & Public Services
 Property Records Division
 Yellow Medicine County, Minnesota
 I hereby certify that the within instrument was filed on April 6, 2018 at 9:35 AM

Janel Timm, Yellow Medicine County Recorder

By *Kelly Kauger* Deputy

STATEMENT OF EVIDENCE:

NORTHWEST OF SECTION 18, T114N, R46W, 5TH PM

1871 Corner was originally established by the U.S. General Land Office as a post set in raised mound.

2017-10-17 Westwood PS received coordinates for this corner location from the County Highway Department.

2017-10-27 Westwood PS searched the area and found a 1/2" rebar near centerline intersection north-south-east, and fits with the position from the County Highway Department. Accepting as the corner location and set reference ties.

CERTIFICATE OF LOCATION OF GOVERNMENT CORNER

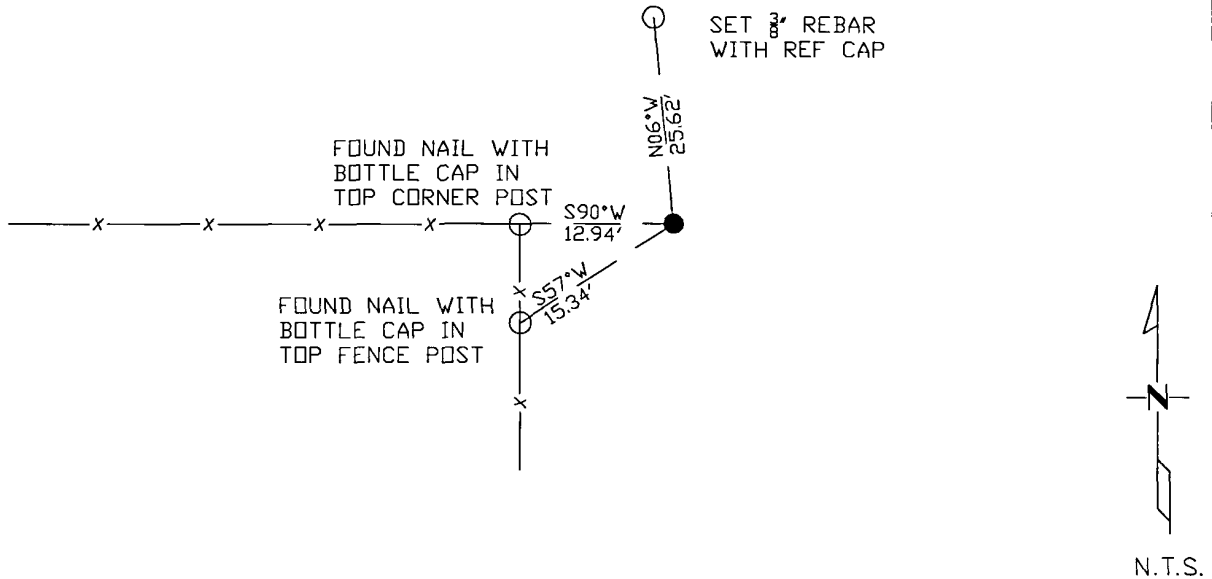
EAST QUARTER Corner of Section 18, Township 114 N, Range 46 W

5th Principal Meridian, State of Minnesota, County of Yellow Medicine.

At the corner location shown on the sketch:

- On 10/27/17 found a rebar with cap LS11943
DATE
- left monument as found lowered monument removed monument (explain)
- On _____ placed a _____
DATE

SKETCH OF REFERENCE TIES



Statement of evidence for this corner location is on back of this page.

I hereby certify that this document was researched and prepared by me or under my direct supervision and that I am a licensed Land Surveyor under the laws of the State of Minnesota.

Signature *Janel Timm*

Date 3/26/18 License No. 45874

Title:

- Land Surveyor Professional Engineer
- County Surveyor County Engineer

Doc# 268221 Fee: \$0.00 2 Pages

Property & Public Services
Property Records Division
Yellow Medicine County, Minnesota
I hereby certify that the within instrument was filed on April 5, 2018 at 1:50 PM

Janel Timm, Yellow Medicine County Recorder

By *Kelly Kauger* Deputy

STATEMENT OF EVIDENCE:

EAST QUARTER OF SECTION 18, T114N, R46W, 5TH PM

1871 Corner was originally established by the U.S. General Land Office as a post set in raised mound.

1977 Lyle Moseng filed a corner record dated 03/08/1977 in which he set a #4 rebar with seal 7' south of a direct split and in line with section corners and in line with fence to the west.

2017-10-27 Westwood PS searched the area and found a rebar with cap LS11943 and 2 ties from 1977 corner record by Lyle Moseng. Accepting as corner location and set 1 additional tie.

CERTIFICATE OF LOCATION OF GOVERNMENT CORNER

NORTH QUARTER _____ Corner of Section 18, Township 114 N, Range 46 W

5th Principal Meridian, State of Minnesota, County of Yellow Medicine.

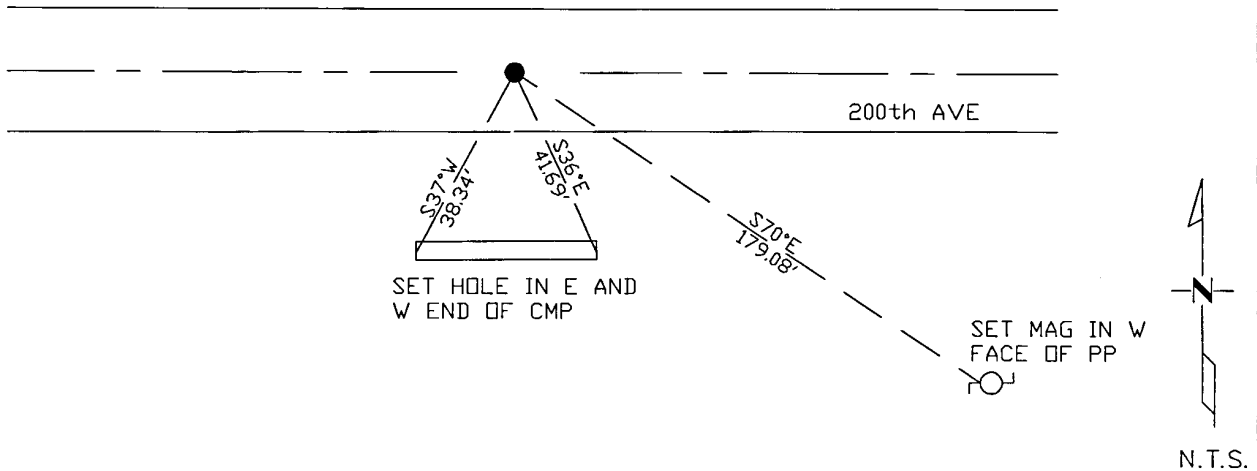
At the corner location shown on the sketch:

On _____ found a _____
DATE

left monument as found lowered monument removed monument (explain)

On 10/27/17 placed a 1/2" rebar with cap LS45874 at occupation on centerline road.
DATE

SKETCH OF REFERENCE TIES



Statement of evidence for this corner location is on back of this page.

I hereby certify that this document was researched and prepared by me or under my direct supervision and that I am a licensed Land Surveyor under the laws of the State of Minnesota.

Signature *Jim Jones*

Date 3/26/18 License No. 45874

Title:

- Land Surveyor Professional Engineer
 County Surveyor County Engineer

Doc# 268193 Fee: \$0.00 2 Pages

Property & Public Services
 Property Records Division
 Yellow Medicine County, Minnesota
 I hereby certify that the within instrument was filed on April 5, 2018 at 11:05 AM

Janel Timm, Yellow Medicine County Recorder

By *Kelly Kauger* Deputy

STATEMENT OF EVIDENCE:

NORTH QUARTER OF SECTION 18, T114N, R46W, 5TH PM

1871 Corner was originally established by the U.S. General Land Office as a post set in raised mound.

2017-10-27 Westwood PS searched the area and found nothing. Set 1/2" rebar with cap LS45874 at occupation on centerline road east/west and on line with fence line running south. Set 3 reference ties.

CERTIFICATE OF LOCATION OF GOVERNMENT CORNER

NORTHEAST Corner of Section 18, Township 114, Range 46, 5TH P.M.

STATE OF MINNESOTA, County of YELLOW MEDICINE

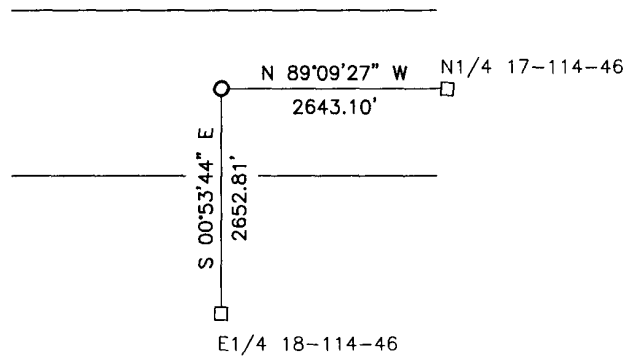
At the corner location shown on the sketch:

On _____ found a _____
DATE

left monument as found, lowered monument, removed monument (explain)

On 5/28/13 placed a 5/8" iron w/seal #50343
DATE

SKETCH OF REFERENCE TIES




Minnesota State Plane Coordinate
System Yellow Medicine County Datum
NAD83 (1996)

N: 154249.288
E: 359540.509

Statement of evidence relative to this corner location is on back of page.

I hereby certify that this document and the data contained herein was prepared by me or under my direct supervision.


SIGNATURE
2-4-14
DATE

Registration No. 50343

Land Surveyor, Professional Engineer
 County Surveyor, County Engineer

OFFICE OF THE COUNTY RECORDER

County of _____

I hereby certify that this document was filed in the Co. Recorders office at _____ .M on the _____ day of _____ A.D. 20 _____

County Recorder _____

By _____, Deputy

DOCUMENT NO. _____

Statement of Evidence

In 1871, Lewis Harrington did the original subdivision of the township.

In 1976, Moseng Land Surveying set a 5/8" iron with seal #11943 at the corner by using recorded ties from the Yellow Medicine County Highway Department.

On May 28, 2013, Bueltel-Moseng Land Surveying set a 5/8" iron with seal #50343 by projecting line from the southeast corner through the east quarter corner and using the recorded distances from the survey done by Moseng Land Surveying in 1976.

Doc# 259446 Fee: \$0.00 2 Pages

Property & Public Services
Property Records Division
Yellow Medicine County, Minnesota
I hereby certify that the within instrument
was filed on February 6, 2014 at 9:50 AM

Janel Timm, Yellow Medicine County Recorder

By Dale Rohlik Deputy

CERTIFICATE OF LOCATION OF GOVERNMENT CORNER

Corner to Section 18 Township 114 Range 46 No. _____

STATE OF MINNESOTA,

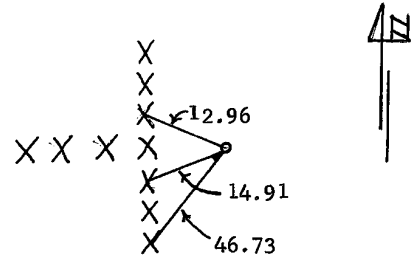
County of YELLOW MEDICINE S.S.

I hereby certify that on the 12 day of JULY 1977,
that I, LYLE E. MOSENG, a Registered Land Surveyor, ~~County Surveyor,~~
~~County Highway Engineer,~~ ^{Set} ~~found~~ the EAST QUARTER corner of SECTION 18
_____ which was evidenced by SEE BACK

_____ and I further certify that to perpetuate the
location of such corner I did, at the exact location thereof, place a permanent
marker consisting of #4 REBAR WITH SEAL.

I further certify that I established 3 references or witness monuments consist-
ing of FENCE POSTS which reference or witness monuments are
located in the manner following.

WEST 12.96 FEET TO DH NAIL & BC IN TOP OF FENCE POST
SOUTHWEST 14.91 FEET TO DH ANIL & BC IN TOP OF FENCE POST
SOUTHWEST 46.73 FEET TO DH NAIL & BC IN TOP OF FENCE POST



Dated at MARSHALL, Minnesota, this 3 day of AUGUST, 19 77.

183037

OFFICE OF THE REGISTER OF DEEDS

County of Yellow Medicine

Lyle E. Moseng
~~County Surveyor, County Highway Engineer,~~
Registered Land Surveyor No. 11943

I hereby certify that the within instrument was filed in this office for
record on the 17 day of November A.D., 19 83 at 3:35 o'clock P.M.

Norman J. Opdahl, County Recorder
Register of Deeds

by Kay Nordahl Deputy

SET A #4 REBAR WITH SEAL 7' SOUTH OF A DIRECT SPLIT AND IN LINE WITH SECTION CORNERS AND IN LINE WITH FENCE TO THE WEST.

CERTIFICATE OF LOCATION OF GOVERNMENT CORNER

Corner to Section 18 Township 114 Range 46 No. _____

STATE OF MINNESOTA,

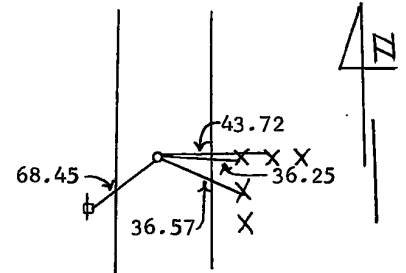
County of YELLOW MEDICINE S.S.

I hereby certify that on the 12 day of JULY 19 77,
that I, LYLE E. MOSENG, a Registered Land Surveyor, ~~County Surveyor,~~
~~County Highway Engineer,~~ ^{SET} found the WEST QUARTER corner of SECTION 18

which was evidenced by SETTING OF A REBAR WITH SEAL ON LINE & A DIRECT SPLIT
BETWEEN SECTION CORNERS and I further certify that to perpetuate the
location of such corner I did, at the exact location thereof, place a permanent
marker consisting of #4 REBAR WITH SEAL.

I further certify that I established 4 references or witness monuments consist-
ing of A POWER POLE & FENCE POSTS which reference or witness monuments are

located in the manner following.
EAST 43.72 FEET TO DH ANIL & BC IN FENCE POST
EAST 36.25 FEET TO DH NAIL & BC IN FENCE POST
SOUTHEAST 36.57 FEET TO DH NAIL & BC IN FENCE POST
SOUTHWEST 68.45 FEET TO DH NAIL & BC IN POWER POLE



Dated at MARSHALL, Minnesota, this 3 day of AUGUST, 19 77.

183036
OFFICE OF THE REGISTER OF DEEDS

County of Yellow Medicine

Lyle E. Moseng
~~County Surveyor, County Highway Engineer,~~
Registered Land Surveyor No. 61943

I hereby certify that the within instrument was filed in this office for
record on the 17 day of November A.D., 19 83, at 3:30 o'clock P.M.

Norman J. Opdahl, County Recorder
Register of Deeds

by Kay Nordahl Deputy

CERTIFICATE OF LOCATION OF GOVERNMENT CORNER

MILE POST 44 Corner of Section 19, Township 114 N, Range 46 W

5th Principal Meridian, State of Minnesota, County of Yellow Medicine.

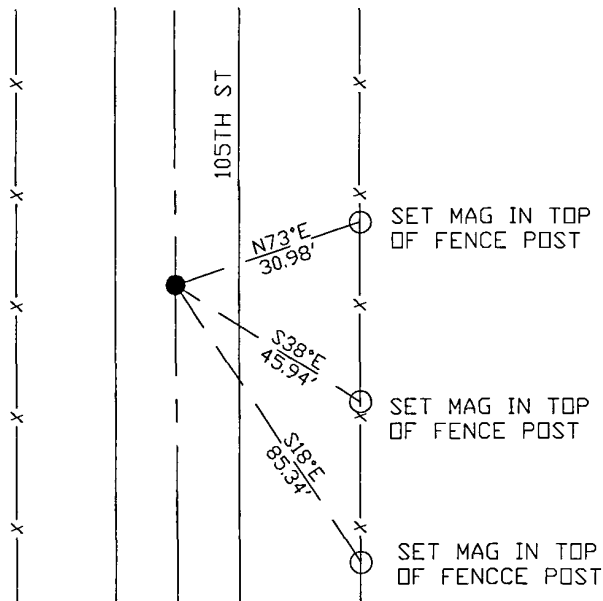
At the corner location shown on the sketch:

On _____ found a _____
DATE

left monument as found lowered monument removed monument (explain)

On 11/01/17 placed a 1/2" rebar cap 45874
DATE

SKETCH OF REFERENCE TIES



Statement of evidence for this corner location is on back of this page.

I hereby certify that this document was researched and prepared by me or under my direct supervision and that I am a licensed Land Surveyor under the laws of the State of Minnesota.

Signature *[Handwritten Signature]*

Date 3/26/18 License No. 45874

Title:

- Land Surveyor Professional Engineer
 County Surveyor County Engineer

Doc# 268296 Fee: \$0.00 2 Pages

Property & Public Services
 Property Records Division
 Yellow Medicine County, Minnesota
 I hereby certify that the within instrument was filed on April 6, 2018 at 2:40 PM

Janel Timm, Yellow Medicine County Recorder

By *[Handwritten Signature]* Deputy

STATEMENT OF EVIDENCE:

MILE POST 44 OF SECTION 19, T114N, R46W, 5TH PM

1859 – survey of the western boundary of the state of MN indicates a post in mound was set.

1902 Re-Survey of State-Line shows a 6"x6"x30" granite stone set at the corner location.

2017-11-01 Westwood PS searched the area and nothing. No other corner evidence was found. Set 1/2" rebar with cap LS45874 at n/s prorated dist from state line resurvey and on c/n. Set 3 reference ties.

CERTIFICATE OF LOCATION OF GOVERNMENT CORNER

NORTHEAST Corner of Section 19, Township 114 N, Range 46 W

5th Principal Meridian, State of Minnesota, County of Yellow Medicine.

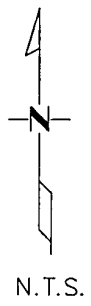
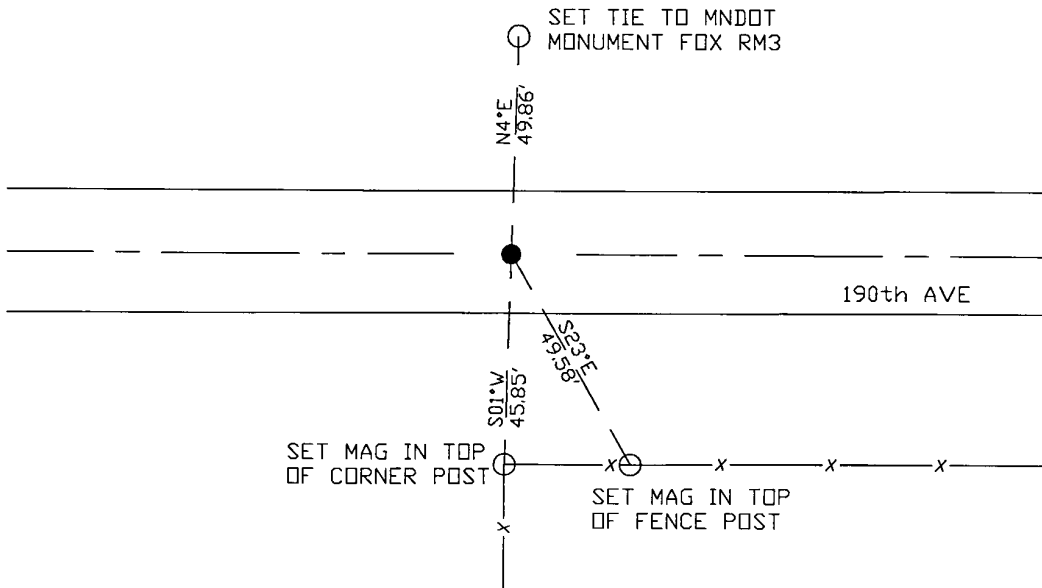
At the corner location shown on the sketch:

On 10/25/17 found a rebar with cap LS19092.
DATE

left monument as found lowered monument removed monument (explain)

On _____ placed a _____
DATE

SKETCH OF REFERENCE TIES



Statement of evidence for this corner location is on back of this page.

I hereby certify that this document was researched and prepared by me or under my direct supervision and that I am a licensed Land Surveyor under the laws of the State of Minnesota.

Signature *[Signature]*
 Date 3/26/18 License No. 45874

Title:

- Land Surveyor Professional Engineer
 County Surveyor County Engineer

Doc# 268274 Fee: \$0.00 2 Pages
 Property & Public Services
 Property Records Division
 Yellow Medicine County, Minnesota
 I hereby certify that the within instrument
 was filed on April 6, 2018 at 12:50 PM

Janel Timm, Yellow Medicine County Recorder

By *[Signature]* Deputy

STATEMENT OF EVIDENCE:

NORTHEAST OF SECTION 19, T114N, R46W, 5TH PM

1871 Corner was originally established by the U.S. General Land Office as a post set in raised mound.

1965 MN Conservation Department completed a survey in which they set a RR spike at the SW corner Section 17 and measured 5193.7' to the NW corner Section 17.

1977 Lyle Moseng filed a corner record dated 07/12/1983 in which a #4 rebar with seal was set over a found jasper stone.

2008 Roy Marihart completed a survey for Sections 19+20 in which he found a monument at the NE corner Section 19.

2017-10-17 Westwood PS received coordinates for this corner location from the County Highway Department.

2017-10-25 Westwood PS searched the area and found a rebar with cap LS19092 and set 3 reference ties. Monument fits 1977 corner record by Lyle Moseng, and agrees with the coordinate from the County Highway Department. Accepting as the corner location.

CERTIFICATE OF LOCATION OF GOVERNMENT CORNER

NORTHWEST Corner of Section 19, Township 114 N, Range 46 W

5th Principal Meridian, State of Minnesota, County of Yellow Medicine.

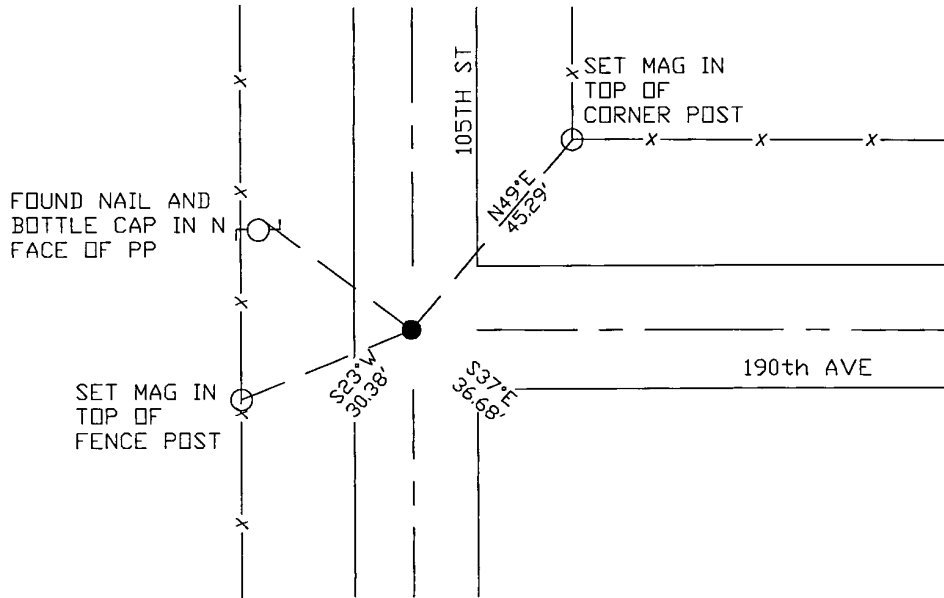
At the corner location shown on the sketch:

On 10/27/17 found a pipe with cap marked Moseng.
DATE

left monument as found lowered monument removed monument (explain)

On _____ placed a _____
DATE

SKETCH OF REFERENCE TIES



N.T.S.

Statement of evidence for this corner location is on back of this page.

I hereby certify that this document was researched and prepared by me or under my direct supervision and that I am a licensed Land Surveyor under the laws of the State of Minnesota.

Signature *[Handwritten Signature]*
Date 3/26/18 License No. 45874

Title:

- Land Surveyor Professional Engineer
 County Surveyor County Engineer

Doc# 268234 Fee: \$0.00 2 Pages

Property & Public Services
Property Records Division
Yellow Medicine County, Minnesota
I hereby certify that the within instrument was filed on April 5, 2018 at 2:55 PM

Janel Timm, Yellow Medicine County Recorder

By *Kelly Kauger* Deputy

STATEMENT OF EVIDENCE:

NORTHWEST OF SECTION 19, T114N, R46W, 5TH PM

1871 Corner was originally established by the U.S. General Land Office as a post set in raised mound.

2008 Roy Marihart completed a survey for Sections 19+20 in which he found a monument at the NW corner Section 19.

2017-10-17 Westwood PS received coordinates for this corner location from the County Highway Department.

2017-10-27 Westwood PS searched the area and found pipe with cap marked Moseng which agrees with location given from the County Highway Department and also fits 2008 Marihart survey. Set 3 reference ties.

CERTIFICATE OF LOCATION OF GOVERNMENT CORNER

EAST QUARTER Corner of Section 19, Township 114 N, Range 46 W

5th Principal Meridian, State of Minnesota, County of Yellow Medicine.

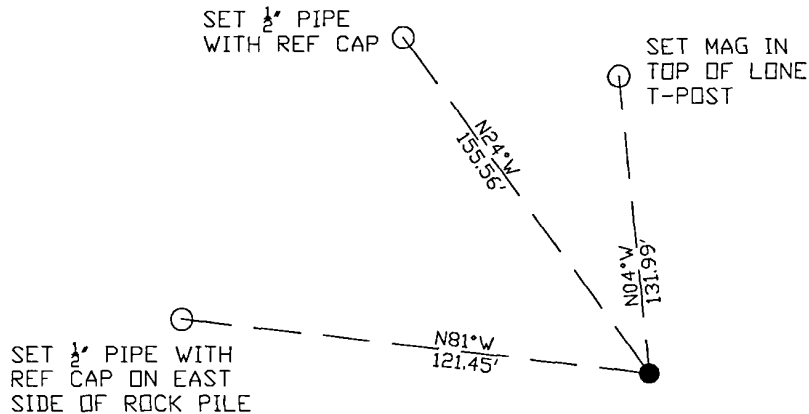
At the corner location shown on the sketch:

On 10/25/17 found a rebar capped LS19092.
DATE

left monument as found lowered monument removed monument (explain)

On _____ placed a _____
DATE

SKETCH OF REFERENCE TIES



N.T.S.

Statement of evidence for this corner location is on back of this page.

I hereby certify that this document was researched and prepared by me or under my direct supervision and that I am a licensed Land Surveyor under the laws of the State of Minnesota.

Signature *[Handwritten Signature]*

Date 3/26/18 License No. 45874

Title:

- Land Surveyor Professional Engineer
 County Surveyor County Engineer

Doc# 268220 Fee: \$0.00 2 Pages

Property & Public Services
 Property Records Division
 Yellow Medicine County, Minnesota
 I hereby certify that the within instrument was filed on April 5, 2018 at 1:45 PM

Janel Timm, Yellow Medicine County Recorder

By *[Handwritten Signature]* Deputy

STATEMENT OF EVIDENCE:

EAST QUARTER OF SECTION 19, T114N, R46W, 5TH PM

1871 Corner was originally established by the U.S. General Land Office as a post set in raised mound.

2008 Roy Marihart completed a survey for Sections 19+20 in which he found a monument at the E1/4 corner Section 19.

2017-10-25 Westwood PS searched the area and found a rebar capped LS19092 which agrees with Roy Marihart's 2008 survey of Section 20. Accepting monument as the corner location and set 3 reference ties.

CERTIFICATE OF LOCATION OF GOVERNMENT CORNER

NORTH QUARTER Corner of Section 19, Township 114 N, Range 46 W

5th Principal Meridian, State of Minnesota, County of Yellow Medicine.

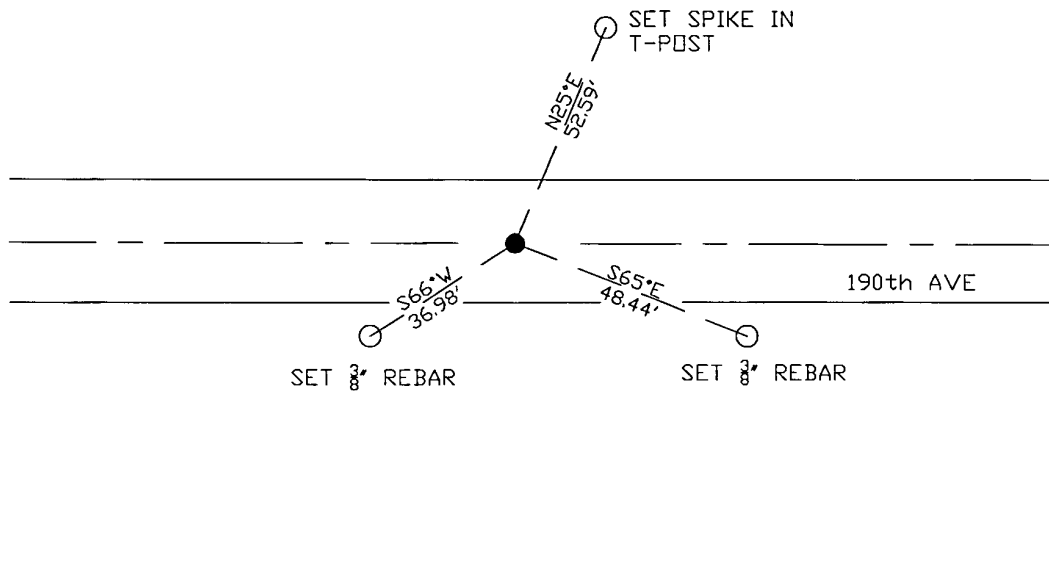
At the corner location shown on the sketch:

On _____ found a _____
DATE

left monument as found lowered monument removed monument (explain)

On 11/02/17 placed a 1/2" rebar with cap LS45874.
DATE

SKETCH OF REFERENCE TIES



N.T.S.

Statement of evidence for this corner location is on back of this page.

I hereby certify that this document was researched and prepared by me or under my direct supervision and that I am a licensed Land Surveyor under the laws of the State of Minnesota.

Signature *Janel Timm*

Date 3/26/18 License No. 45874

Title:

- Land Surveyor Professional Engineer
 County Surveyor County Engineer

Doc# 268192 Fee: \$0.00 2 Pages

Property & Public Services
 Property Records Division
 Yellow Medicine County, Minnesota
 I hereby certify that the within instrument was filed on April 5, 2018 at 11:00 AM

Janel Timm, Yellow Medicine County Recorder

By *Kelly Kauger* Deputy

STATEMENT OF EVIDENCE:

NORTH QUARTER OF SECTION 19, T114N, R46W, 5TH PM

1871 Corner was originally established by the U.S. General Land Office as a post set in raised mound.

2008 – A survey of section 19 and 20 by LS 19092 shows nothing found or set at the corner.

2017-11-02 Westwood PS searched the area and found nothing. Set 1/2" rebar with cap LS45874 at lost position and set reference ties.

CERTIFICATE OF LOCATION OF GOVERNMENT CORNER

Corner to Section 19 Township 114 Range 46 No. _____

STATE OF MINNESOTA,

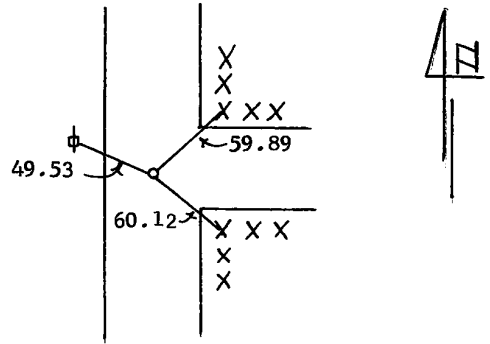
County of YELLOW MEDICINE S.S.

I hereby certify that on the 12 day of JULY 19 77,
that I, LYLE E. MOSENG, a Registered Land Surveyor, ~~County Surveyor,~~
~~County Highway Engineer,~~ found the NORTHEAST corner of SECTION 19
which was evidenced by THE FINDING OF A JASPER STONE

and I further certify that to perpetuate the
location of such corner I did, at the exact location thereof, place a permanent
marker consisting of #4 REBAR WITH SEAL.

I further certify that I established 3 references or witness monuments consist-
ing of A POWER POLE & FENCE POSTS which reference or witness monuments are
located in the manner following.

NORTHEAST 59.89 FEET TO DH NAIL & BC IN TOP OF FENCE POST
NORTHWEST 49.53 FEET TO DH NAIL & BC IN POWER POLE
SOUTHEAST 60.12 FEET TO DH NAIL & BC IN TOP OF FENCE POST



Dated at MARSHALL, Minnesota, this 3 day of AUGUST, 1977.

183038

OFFICE OF THE REGISTER OF DEEDS

County of Yellow Medicine

Lyle E. Moseng
~~County Surveyor, County Highway Engineer,~~
Registered Land Surveyor No. 11943

I hereby certify that the within instrument was filed in this office for
record on the 17 day of November A.D., 1983, at 3:40 o'clock P.M.

Norman J. Opdahl, County Recorder
Register of Deeds
by Kay Nordahl Deputy

CERTIFICATE OF LOCATION OF GOVERNMENT CORNER

 NORTHEAST Corner of Section 20 , Township 114 N , Range 46 W

5th Principal Meridian, State of Minnesota, County of Yellow Medicine.

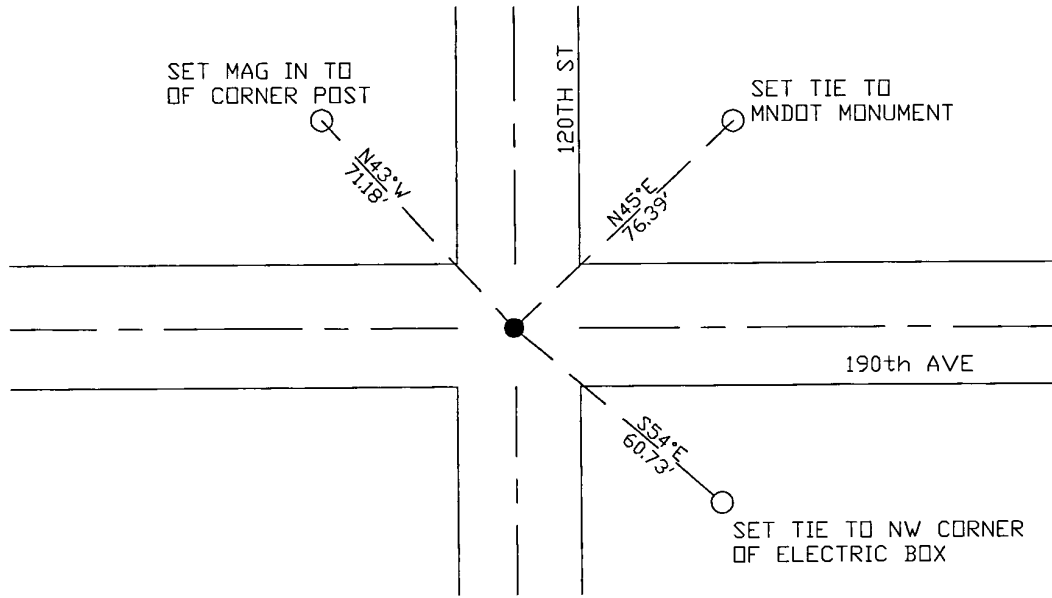
At the corner location shown on the sketch:

On 10/25/17 found a iron pipe with illegible cap.
DATE

left monument as found lowered monument removed monument (explain)

On placed a
DATE

SKETCH OF REFERENCE TIES



N.T.S.

Statement of evidence for this corner location is on back of this page.

I hereby certify that this document was researched and prepared by me or under my direct supervision and that I am a licensed Land Surveyor under the laws of the State of Minnesota.

Signature
 Date 3/26/18 License No. 45874

Title:

- Land Surveyor Professional Engineer
 County Surveyor County Engineer

Doc# 268273 Fee: \$0.00 2 Pages

Property & Public Services
 Property Records Division
 Yellow Medicine County, Minnesota
 I hereby certify that the within instrument was filed on April 6, 2018 at 12:45 PM

Janel Timm, Yellow Medicine County Recorder

By Kelly Kueger Deputy

STATEMENT OF EVIDENCE:

NORTHEAST OF SECTION 20, T114N, R46W, 5TH PM

1871 Corner was originally established by the U.S. General Land Office as a post set in raised mound.

1930 Surveyors Record Book page 533, completed a survey for section 16 in which ties were set for the SW corner as follows:

Te-pole NW 42'

Te-line W 28'

Fence Cor NE 39'

Big Stone NE 44.5' and 41.5'

1965 MN Conservation Department completed a survey in which they set a RR spike at the SE corner Section 17.

2003 DNR completed a survey in which they set a mag nail over strong magnetic reading.

2008 Roy Marihart completed a survey for Sections 19+20 in which he found a monument at the NE corner Section 20.

2017-10-17 Westwood PS received coordinates for this corner location from the County Highway Department.

2017-10-25 Westwood PS searched the area and found a iron pipe with illegible cap, which fits with the coordinate from the County Highway Department and also fits position shown from 2008 survey. Accepting as the corner location and set reference ties.

CERTIFICATE OF LOCATION OF GOVERNMENT CORNER

EAST QUARTER Corner of Section 20, Township 114 N, Range 46 W

5th Principal Meridian, State of Minnesota, County of Yellow Medicine.

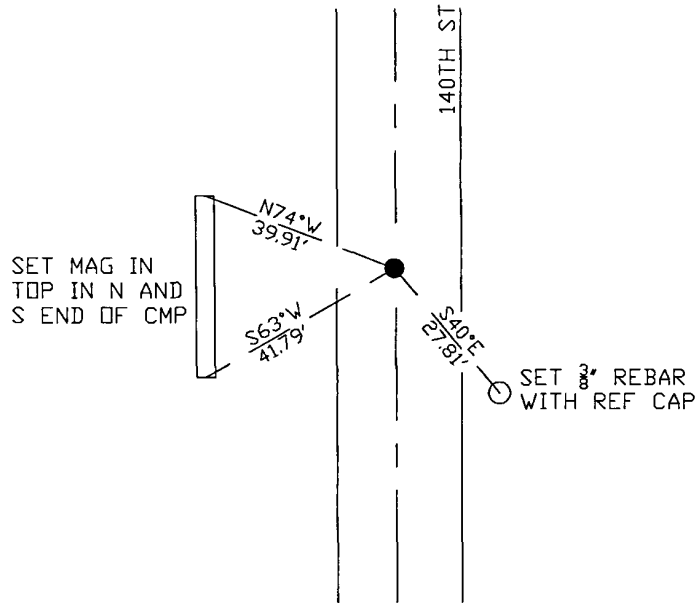
At the corner location shown on the sketch:

On 10/25/17 found a 1/2" rebar.
DATE

left monument as found lowered monument removed monument (explain)

On _____ placed a _____
DATE

SKETCH OF REFERENCE TIES



N.T.S.

Statement of evidence for this corner location is on back of this page.

I hereby certify that this document was researched and prepared by me or under my direct supervision and that I am a licensed Land Surveyor under the laws of the State of Minnesota.

Signature *[Handwritten Signature]*

Date 3/26/18 License No. 45874

Title:

Land Surveyor Professional Engineer

County Surveyor County Engineer

Doc# 268219 Fee: \$0.00 2 Pages

Property & Public Services
 Property Records Division
 Yellow Medicine County, Minnesota
 I hereby certify that the within instrument was filed on April 5, 2018 at 1:40 PM

Janel Timm, Yellow Medicine County Recorder

By *[Handwritten Signature]* Deputy

STATEMENT OF EVIDENCE:

EAST QUARTER OF SECTION 20, T114N, R46W, 5TH PM

1871 Corner was originally established by the U.S. General Land Office as a post set in raised mound.

1921 Surveyors Record Book page 447 survey completed in which W1/4 was located in line and equal distance between corners and set stone.

2008 Roy Marihart completed a survey for Sections 19+20 in which he found a monument at the W1/4 corner Section 20.

2017-10-25 Westwood PS searched the area and found 1/2" rebar, which fits the 2008 survey. Accepting monument as the corner location and set 3 reference ties.

CERTIFICATE OF LOCATION OF GOVERNMENT CORNER

NORTH QUARTER Corner of Section 20 , Township 114 N , Range 46 W

5th Principal Meridian, State of Minnesota, County of Yellow Medicine.

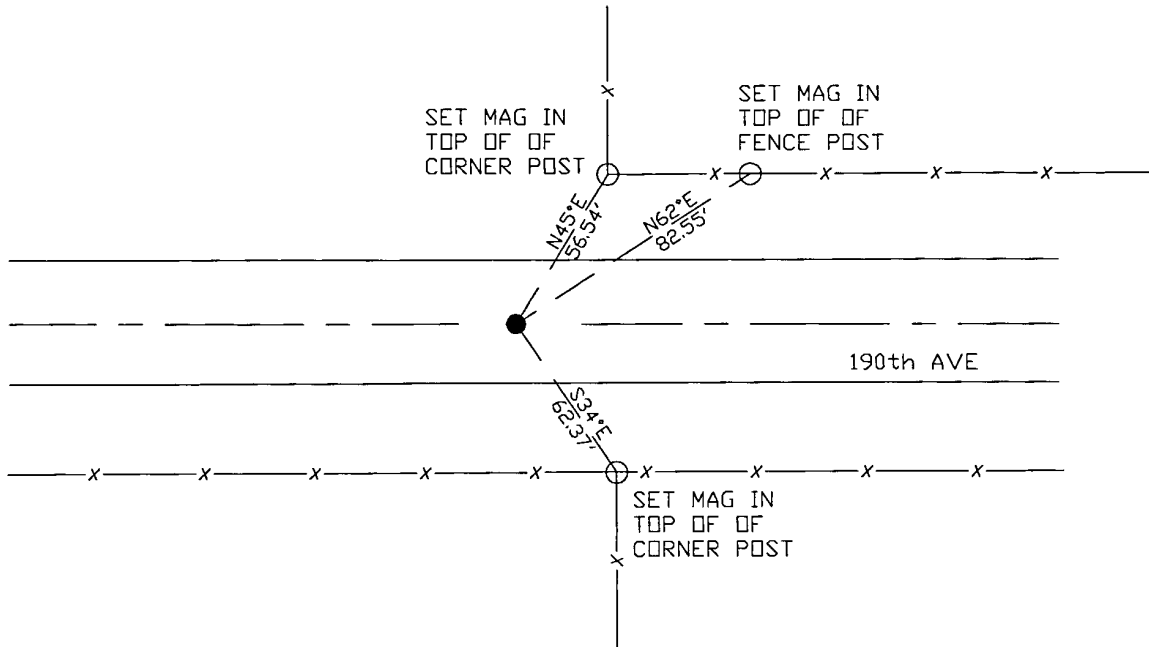
At the corner location shown on the sketch:

On 11/02/17 found a 1/2" rebar.
DATE

left monument as found lowered monument removed monument (explain)

On placed a
DATE

SKETCH OF REFERENCE TIES



Statement of evidence for this corner location is on back of this page.

I hereby certify that this document was researched and prepared by me or under my direct supervision and that I am a licensed Land Surveyor under the laws of the State of Minnesota.

Signature

Date 3/26/18 License No. 45874

Title:

- Land Surveyor Professional Engineer
 County Surveyor County Engineer

Doc# 268191 Fee: \$0.00 2 Pages

Property & Public Services
 Property Records Division
 Yellow Medicine County, Minnesota
 I hereby certify that the within instrument was filed on April 5, 2018 at 10:55 AM

Janel Timm, Yellow Medicine County Recorder

By Deputy

STATEMENT OF EVIDENCE:

NORTH QUARTER OF SECTION 20, T114N, R46W, 5TH PM

1871 Corner was originally established by the U.S. General Land Office as a post set in raised mound.

2008 Roy Marihart completed a survey for Sections 19+20 in which he found a monument at the N1/4 corner Section 20, also found second monument 34.66' east.

2017-11-02 Westwood PS searched the area and found a 1/2" rebar that fits with Roy Marihart's 2008 survey for sections 19 and 20. Also found a 1/2" open pipe 34.68' east of the found rebar. Accepting the rebar as the corner location and set 3 reference ties.

CERTIFICATE OF LOCATION OF GOVERNMENT CORNER

NORTHEAST Corner of Section 21, Township 114 N, Range 46 W

5th Principal Meridian, State of Minnesota, County of Yellow Medicine.

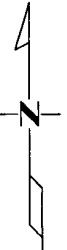
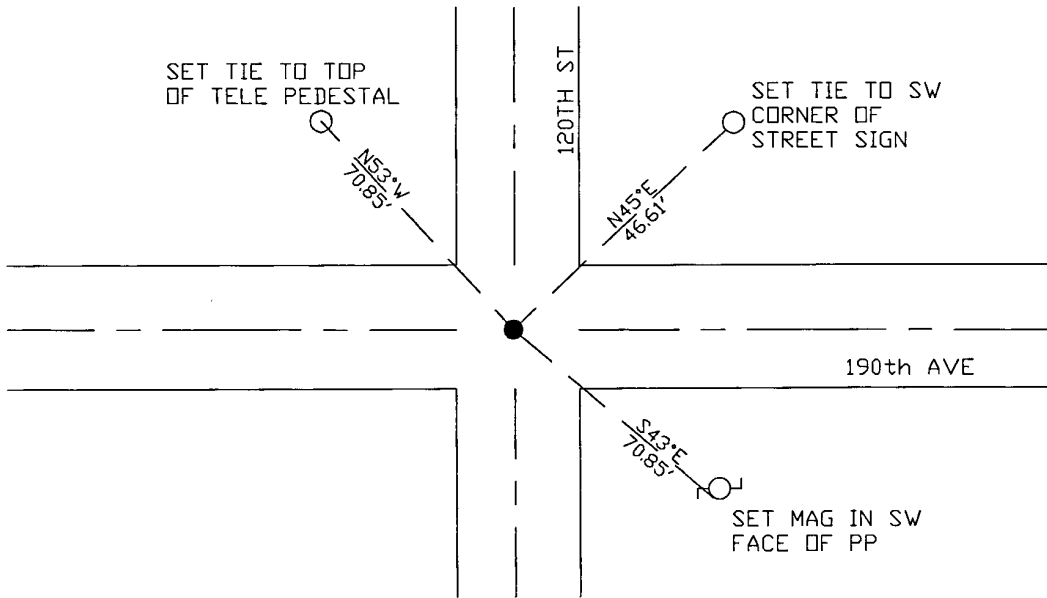
At the corner location shown on the sketch:

On 10/27/17 found a 3/4" iron rod.
DATE

left monument as found lowered monument removed monument (explain)

On placed a
DATE

SKETCH OF REFERENCE TIES



N.T.S.

Statement of evidence for this corner location is on back of this page.

I hereby certify that this document was researched and prepared by me or under my direct supervision and that I am a licensed Land Surveyor under the laws of the State of Minnesota.

Signature *Juan Lopez*

Date 3/26/18 License No. 45874

Title:

- Land Surveyor Professional Engineer
 County Surveyor County Engineer

Doc# 268272 Fee: \$0.00 2 Pages

Property & Public Services
 Property Records Division
 Yellow Medicine County, Minnesota
 I hereby certify that the within instrument was filed on April 6, 2018 at 12:40 PM

Janel Timm, Yellow Medicine County Recorder

By *Kelly Kauger* Deputy

STATEMENT OF EVIDENCE:

NORTHEAST OF SECTION 21, T114N, R46W, 5TH PM

1871 Corner was originally established by the U.S. General Land Office as a post set in raised mound.

Undated township resurvey – found stone in government mound

1921 – Survey of section 21 made by John Norgaard, county surveyor shows a distance of 2640.7' to the E1/4 corner.

2017-10-17 Westwood PS received coordinates for this corner location from the County Highway Department.

2017-10-27 Westwood PS searched the area and found a 3/4" iron rod which agrees with coordinates from the County Highway Department and measurement to E1/4 corner measures closely with the 1921 survey. Accepting as the corner location and set 3 reference ties.

CERTIFICATE OF LOCATION OF GOVERNMENT CORNER

EAST QUARTER Corner of Section 21, Township 114 N, Range 46 W

5th Principal Meridian, State of Minnesota, County of Yellow Medicine.

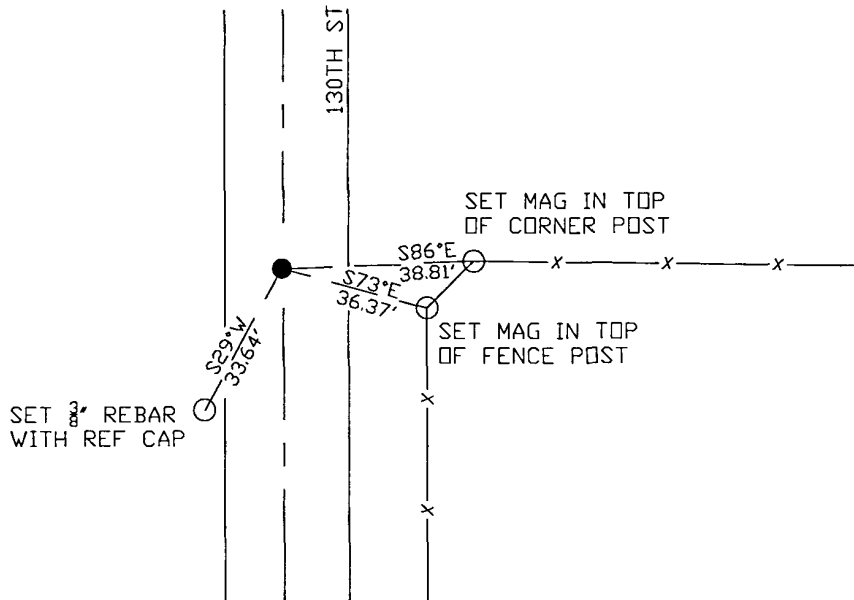
At the corner location shown on the sketch:

On 10/27/17 found a 1/2" open pipe.
DATE

left monument as found lowered monument removed monument (explain)

On _____ placed a _____
DATE

SKETCH OF REFERENCE TIES



N.T.S.

Statement of evidence for this corner location is on back of this page.

I hereby certify that this document was researched and prepared by me or under my direct supervision and that I am a licensed Land Surveyor under the laws of the State of Minnesota.

Signature *[Handwritten Signature]*

Date 3/26/19 License No. 45874

Title:

- Land Surveyor Professional Engineer
 County Surveyor County Engineer

Doc# 268218 Fee: \$0.00 2 Pages

Property & Public Services
 Property Records Division
 Yellow Medicine County, Minnesota
 I hereby certify that the within instrument was filed on April 5, 2018 at 1:35 PM

Janel Timm, Yellow Medicine County Recorder

By *[Handwritten Signature]* Deputy

STATEMENT OF EVIDENCE:

EAST QUARTER OF SECTION 21, T114N, R46W, 5TH PM

1871 Corner was originally established by the U.S. General Land Office as a post set in raised mound.

1921 Surveyors Record Book page 447 survey completed in which E1/4 set post in line and equal distance between corners (2640.7).

2017-10-27 Westwood PS searched the area and found 1/2" open pipe, which fits within 2 ft to the 1921 survey. Accepting monument as the corner location and set 3 reference ties.

CERTIFICATE OF LOCATION OF GOVERNMENT CORNER

NORTH QUARTER Corner of Section 21, Township 114 N, Range 46 W

5th Principal Meridian, State of Minnesota, County of Yellow Medicine.

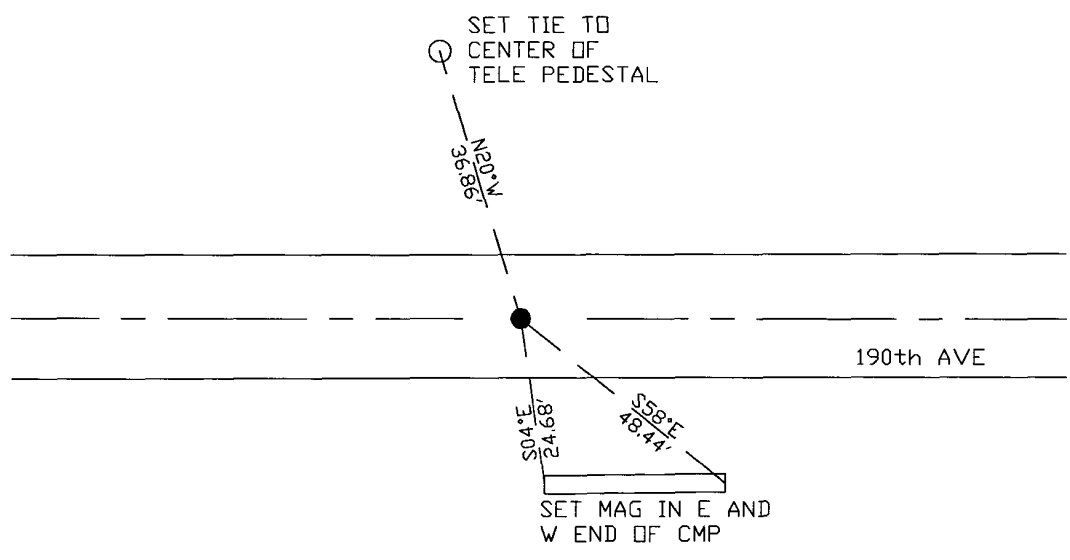
At the corner location shown on the sketch:

On 10/27/17 found a 1/2" iron pipe.
DATE

left monument as found lowered monument removed monument (explain)

On _____ placed a _____
DATE

SKETCH OF REFERENCE TIES



N.T.S.

Statement of evidence for this corner location is on back of this page.

I hereby certify that this document was researched and prepared by me or under my direct supervision and that I am a licensed Land Surveyor under the laws of the State of Minnesota.

Signature *[Signature]*
Date 3/26/18 License No. 45874

Title:

- Land Surveyor Professional Engineer
 County Surveyor County Engineer

Doc# 268190 Fee: \$0.00 2 Pages

Property & Public Services
Property Records Division
Yellow Medicine County, Minnesota
I hereby certify that the within instrument was filed on April 5, 2018 at 10:50 AM

Janel Timm, Yellow Medicine County Recorder

By *[Signature]* Deputy

STATEMENT OF EVIDENCE:

NORTH QUARTER OF SECTION 21, T114N, R46W, 5TH PM

1871 Corner was originally established by the U.S. General Land Office as a post set in raised mound.

1930 Surveyor's Record Book page 533 contains a survey for section 16 by John Norgaard, County Surveyor, which shows a post at corner location at equal distance (2640) between section corners.

2017-10-27 Westwood PS searched the area and found 1/2" iron pipe which fits distances to the 1930 survey of section 16 within 2 ft. Accepting as the corner location and set 3 reference ties.

CERTIFICATE OF LOCATION OF GOVERNMENT CORNER

EAST QUARTER Corner of Section 22, Township 114 N, Range 46 W

5th Principal Meridian, State of Minnesota, County of Yellow Medicine.

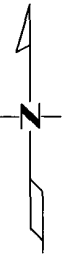
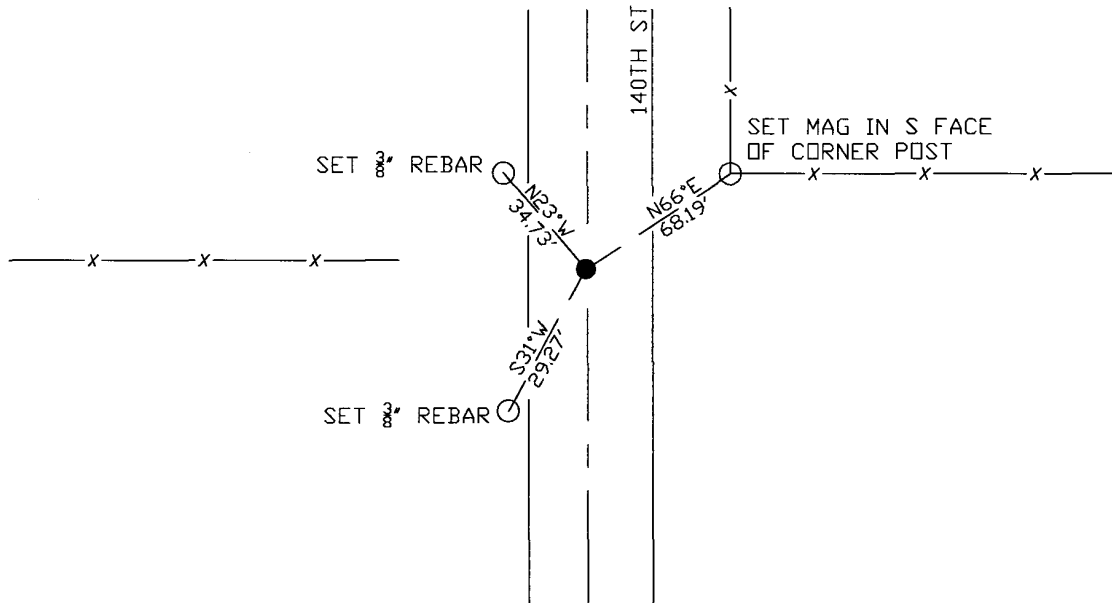
At the corner location shown on the sketch:

On _____ found a _____
DATE

left monument as found lowered monument removed monument (explain)

On 11/02/17 placed a 1/2" rebar with cap LS45874.
DATE

SKETCH OF REFERENCE TIES



N.T.S.

Statement of evidence for this corner location is on back of this page.

I hereby certify that this document was researched and prepared by me or under my direct supervision and that I am a licensed Land Surveyor under the laws of the State of Minnesota.

Signature *Janel Timm*

Date 3/26/18 License No. 45874

Title:

- Land Surveyor Professional Engineer
 County Surveyor County Engineer

Doc# 268217 Fee: \$0.00 2 Pages

Property & Public Services
 Property Records Division
 Yellow Medicine County, Minnesota
 I hereby certify that the within instrument was filed on April 5, 2018 at 1:30 PM

Janel Timm, Yellow Medicine County Recorder

By *Kelly Kruger* Deputy

STATEMENT OF EVIDENCE:

EAST QUARTER OF SECTION 22, T114N, R46W, 5TH PM

1871 Corner was originally established by the U.S. General Land Office as a post set in raised mound.

2017-11-02 Westwood PS searched the area and found nothing. Set 1/2" rebar with cap LS45874 at equidistant between section corner which fits well with road centerline and fence line running west. Set 3 reference ties.

CERTIFICATE OF LOCATION OF GOVERNMENT CORNER

NORTH QUARTER _____ Corner of Section 22 , Township 114 N , Range 46 W

5th Principal Meridian, State of Minnesota, County of Yellow Medicine.

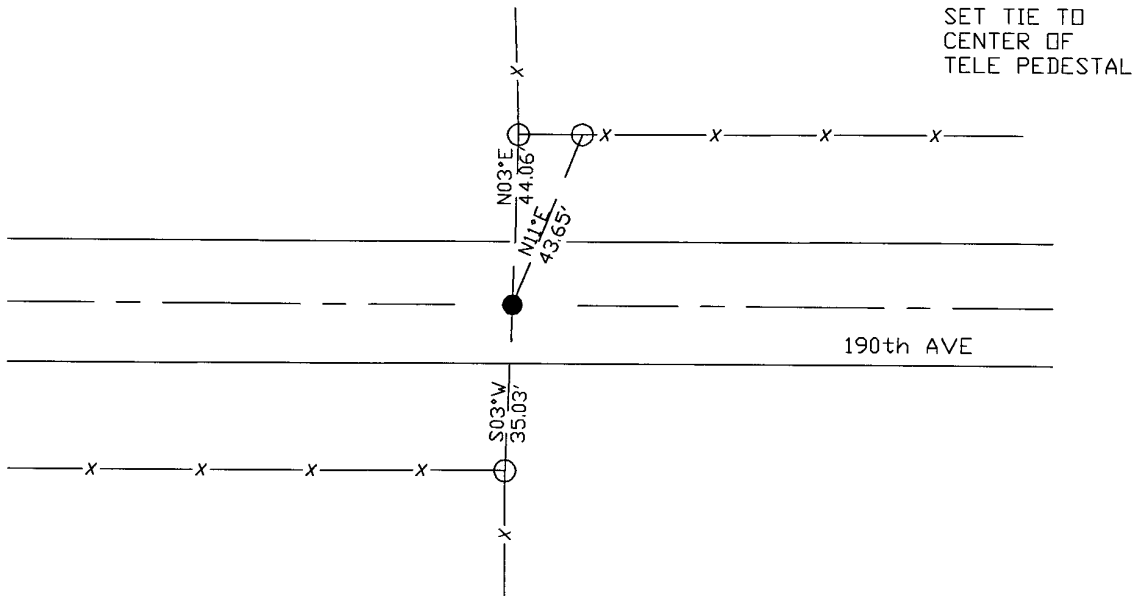
At the corner location shown on the sketch:

On _____ found a _____
DATE

left monument as found lowered monument removed monument (explain)

On 11/02/17 placed a 1/2" rebar with cap LS45874 .
DATE

SKETCH OF REFERENCE TIES



Statement of evidence for this corner location is on back of this page.

I hereby certify that this document was researched and prepared by me or under my direct supervision and that I am a licensed Land Surveyor under the laws of the State of Minnesota.

Signature *Juan Jimenez*

Date 3/26/18 License No. 45874

Title:

- Land Surveyor Professional Engineer
 County Surveyor County Engineer

Doc# 268189 Fee: \$0.00 2 Pages
 Property & Public Services
 Property Records Division
 Yellow Medicine County, Minnesota
 I hereby certify that the within instrument
 was filed on April 5, 2018 at 10:45 AM

Janel Timm, Yellow Medicine County Recorder

By *Kelly Kueger* Deputy

STATEMENT OF EVIDENCE:

NORTH QUARTER OF SECTION 22, T114N, R46W, 5TH PM

1871 Corner was originally established by the U.S. General Land Office as a post set in raised mound.

2017-11-02 Westwood PS searched the area and found nothing. Set 1/2" rebar with cap LS45874 at occupation on centerline road and on line with fences running north and south. Set 3 reference ties.

CERTIFICATE OF LOCATION OF GOVERNMENT CORNER

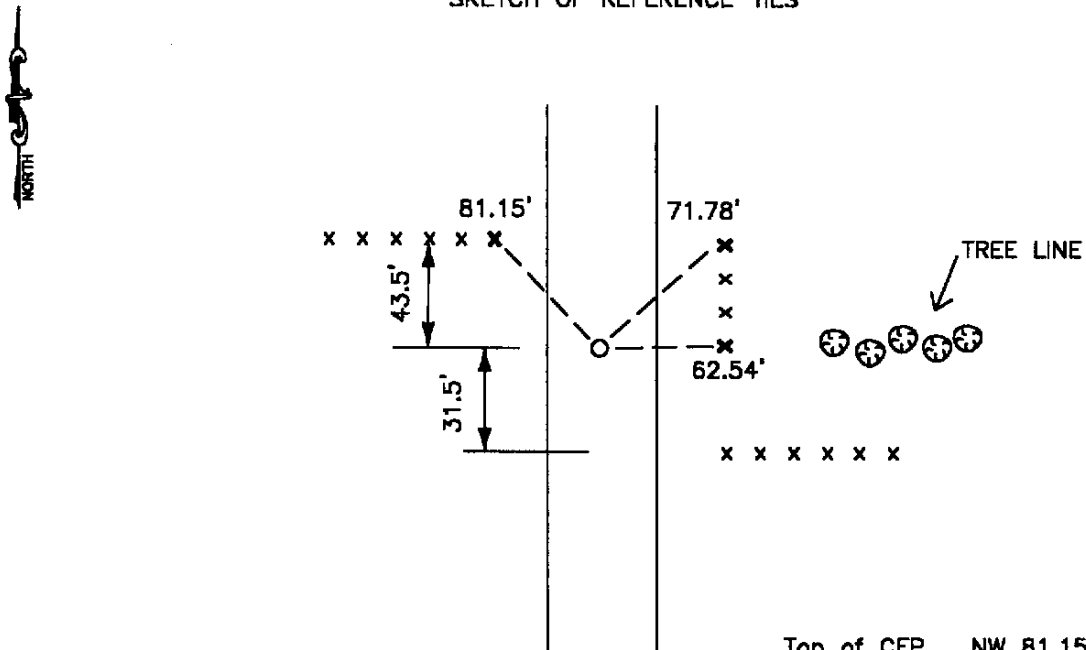
Northeast Corner of Section 22, Township 114, Range 46, 5th P.M.

STATE OF MINNESOTA, County of Yellow Medicine

At the corner location shown on the sketch:

- On _____ found a _____
- left monument as found, lowered monument, removed monument (explain)
- On Nov. 14, 1996 placed a 5/8" iron w/seal #11943
- ** SEE BACK **

SKETCH OF REFERENCE TIES



Top of CFP NW 81.15'
 N&S Fence post NE 71.78'
 N&S Fence post E 62.54'

RECORDED ✓
 GRANTOR ✓
 GRANTEE ✓
 INDEXED ✓

Statement of evidence relative to this corner location is on back of page.

I hereby certify that this document and the data contained herein was prepared by me or under my direct supervision.

Lytle C. Moring 11/18/96
SIGNATURE DATE

Registration No. 11943

- Land Surveyor, Professional Engineer
- County Surveyor, County Engineer

OFFICE OF THE COUNTY RECORDER
County of Yellow Medicine

I hereby certify that this document was filed in the Co. Recorders office at 2:00 P.M. on the 20th day of November A.D. 1996

County Recorder Norman Ockelore
By _____, Deputy

DOCUMENT NO. 213051

STATEMENT OF EVIDENCE:

History

John Norguard set a square cut stone for the corner -around 1900.

1951- Yellow Medicine County Highway Department found the corner stone 2 1/2 feet below the road surface

1956- Corner was destroyed during construction

1960- corner was assumed

On November 14, 1996 I set a 5/8" iron w/seal #11943 for the Northeast corner of Section 22. In re-establishing this corner, I ran a line from the west, along the north line of Section 22, by projecting the center line of the existing township road and set a point on the center line of the existing road for a temporary point for the Northeast corner of Section 22. We then chained from the Southeast corner of Section 22-114-46 to the Northeast corner of Section 15-114-46. The distance from the Southeast corner of Section 22 to the existing quarter line fence to the west for said Section 22 is 2648 feet, by doubling this distance I fell 4 feet south of the temporary point I set by extending the center line of township road from the west. I set the iron 5296 feet north of the Southeast corner of Section 22, this distance is a chained distance. The iron does line up with an irregular tree line to the east that appears to have grown in a former fence line.

CERTIFICATE OF LOCATION OF GOVERNMENT CORNER

EAST QUARTER Corner of Section 23, Township 114 N, Range 46 W

5th Principal Meridian, State of Minnesota, County of Yellow Medicine.

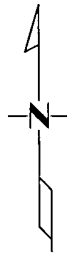
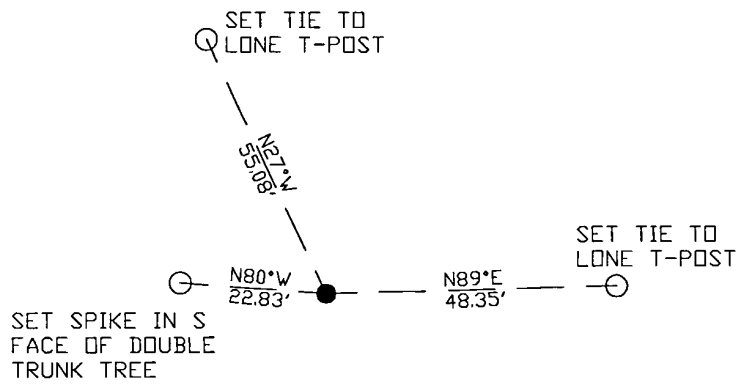
At the corner location shown on the sketch:

On 12/07/17 found a Set 1/2" rebar with cap LS45874.
DATE

left monument as found lowered monument removed monument (explain)

On _____ placed a _____
DATE

SKETCH OF REFERENCE TIES



N.T.S.

Statement of evidence for this corner location is on back of this page.

I hereby certify that this document was researched and prepared by me or under my direct supervision and that I am a licensed Land Surveyor under the laws of the State of Minnesota.

Signature *Jan [Signature]*

Date 3/26/18 License No. 45874

Title:

- Land Surveyor Professional Engineer
 County Surveyor County Engineer

Doc# 268216 Fee: \$0.00 2 Pages

Property & Public Services
 Property Records Division
 Yellow Medicine County, Minnesota
 I hereby certify that the within instrument was filed on April 5, 2018 at 1:25 PM

Janel Timm, Yellow Medicine County Recorder

By *Kelly Kueger* Deputy

STATEMENT OF EVIDENCE:

EAST QUARTER OF SECTION 23, T114N, R46W, 5TH PM

1871 Corner was originally established by the U.S. General Land Office as a post set in raised mound.

1896 Surveyors Record Book page 126 survey completed for Section 24 in which shows a monument at corner location.

2017-12-07 Westwood PS searched the area and found nothing. Set 1/2" rebar with cap LS45874 at extension of center of Section 24 with East Quarter corner and online between Northwest and Southwest Section corners. Set 3 reference ties.

CERTIFICATE OF LOCATION OF GOVERNMENT CORNER

NORTH QUARTER Corner of Section 23, Township 114 N, Range 46 W

5th Principal Meridian, State of Minnesota, County of Yellow Medicine.

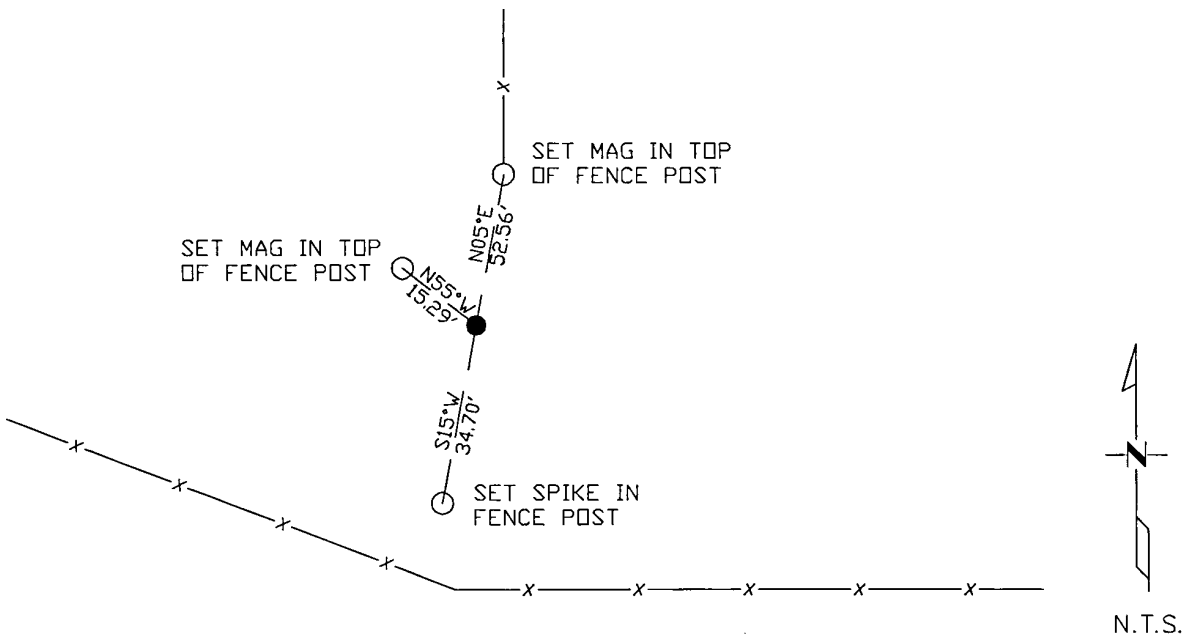
At the corner location shown on the sketch:

On 10/27/17 found a 3/4" open pipe.
DATE

left monument as found lowered monument removed monument (explain)

On _____ placed a _____
DATE

SKETCH OF REFERENCE TIES



N.T.S.

Statement of evidence for this corner location is on back of this page.

I hereby certify that this document was researched and prepared by me or under my direct supervision and that I am a licensed Land Surveyor under the laws of the State of Minnesota.

Signature *Jim Jns*

Date 3/26/18 License No. 45874

Title:

- Land Surveyor Professional Engineer
- County Surveyor County Engineer

Doc# 268188 Fee: \$0.00 2 Pages

Property & Public Services
Property Records Division
Yellow Medicine County, Minnesota
I hereby certify that the within instrument was filed on April 5, 2018 at 10:40 AM

Janel Timm, Yellow Medicine County Recorder

By *Kelly Kauger* Deputy

STATEMENT OF EVIDENCE:

NORTH QUARTER OF SECTION 23, T114N, R46W, 5TH PM

1871 Corner was originally established by the U.S. General Land Office as a post set in raised mound.

2017-10-27 Westwood PS searched the area and found a 3/4" open pipe, appears to fit well with a fenceline running north. Accepting as the corner location and set 3 reference ties.

CERTIFICATE OF LOCATION OF GOVERNMENT CORNER

NORTHEAST Corner of Section 23, Township 114, Range 46, 5TH P.M.

STATE OF MINNESOTA, County of YELLOW MEDICINE

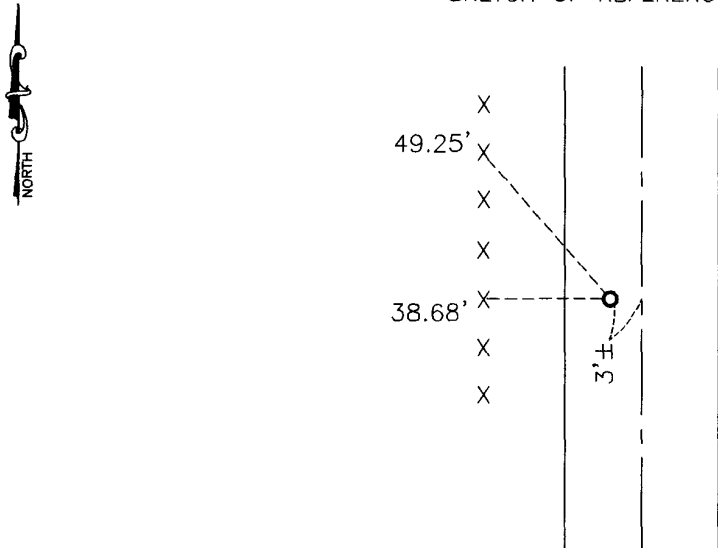
At the corner location shown on the sketch:

On 08-16-2010 found a 1" PIPE OVER GRANITE MONUMENT
DATE

left monument as found, lowered monument, removed monument (explain)

On _____ placed a _____
DATE

SKETCH OF REFERENCE TIES



Minnesota State Plane Coordinate
 System Yellow Medicine County Datum
 NAD83 (1996)

N: 148679.783
 E: 380684.696

Nail and survey marker in corner fence post West 38.68'
 Nail and survey marker in 3rd wooden fence post NW 49.25'

Statement of evidence relative to this corner location is on back of page.

I hereby certify that this document and the data contained herein was prepared by me or under my direct supervision.

David Smith
SIGNATURE

1/10/11
DATE

Registration No. 43844

Land Surveyor, Professional Engineer
 County Surveyor, County Engineer

OFFICE OF THE COUNTY RECORDER

County of _____

I hereby certify that this document was filed in the Co. Recorders office at _____ .M on the _____ day of _____ A.D. 20 _____

County Recorder _____

By _____, Deputy

DOCUMENT NO. _____

Statement of Evidence

In 1871, L. Harrington did the original subdivision of the township.

On August 16, 2010, Bueltel-Moseng Land Surveying found a 1" pipe over a granite monument. We held to the corner.

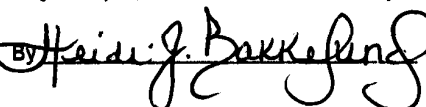
Doc# 252055 Fee: \$0.00 2 Pages

Office of County Recorder

Yellow Medicine County, Minnesota

I hereby certify that the within instrument
was filed on January 13, 2011 at 9:55 AM

Kay Zempel, Yellow Medicine County Recorder

BY  Deputy

N/C

Bueltel-Moseng Land Surveying
P.O. Box 32
Marshall, MN 56258

CERTIFICATE OF LOCATION OF GOVERNMENT CORNER

CENTER _____ Corner of Section 24, Township 114 N, Range 46 W

5th Principal Meridian, State of Minnesota, County of Yellow Medicine.

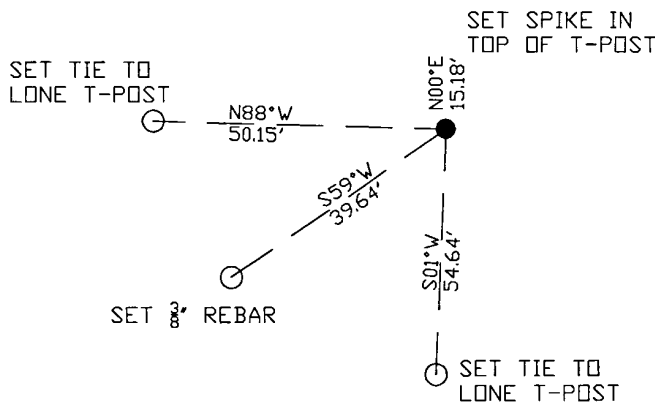
At the corner location shown on the sketch:

On 12/07/17 found a 20x11x11 stone lying over with smaller stones around it.
DATE

left monument as found lowered monument removed monument (explain)

On 12/07/17 placed a 1/2" rebar with cap LS45874.
DATE

SKETCH OF REFERENCE TIES



N.T.S.

Statement of evidence for this corner location is on back of this page.

I hereby certify that this document was researched and prepared by me or under my direct supervision and that I am a licensed Land Surveyor under the laws of the State of Minnesota.

Signature *Jim Jay*

Date 3/26/18 License No. 45874

Title:

- Land Surveyor Professional Engineer
- County Surveyor County Engineer

Doc# 268227 Fee: \$0.00 2 Pages

Property & Public Services
Property Records Division
Yellow Medicine County, Minnesota
I hereby certify that the within instrument was filed on April 5, 2018 at 2:20 PM

Janel Timm, Yellow Medicine County Recorder

By *Kelly Kauger* Deputy

STATEMENT OF EVIDENCE:

CENTER OF SECTION 24, T114N, R46W, 5TH PM

1896 Surveyors Record Book page 126 survey completed for Section 24 in which shows a Stone with small around it at corner location.

2017-12-07 Westwood PS searched the area and found 20x11x11 stone lying over with smaller stones around it. Accepting stone as corner location and set a 1/2" rebar with cap LS45874 at stone location. Set 3 reference ties.

CERTIFICATE OF LOCATION OF GOVERNMENT CORNER

EAST QUARTER Corner of Section 24, Township 114 N, Range 46 W

5th Principal Meridian, State of Minnesota, County of Yellow Medicine.

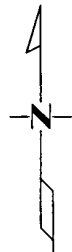
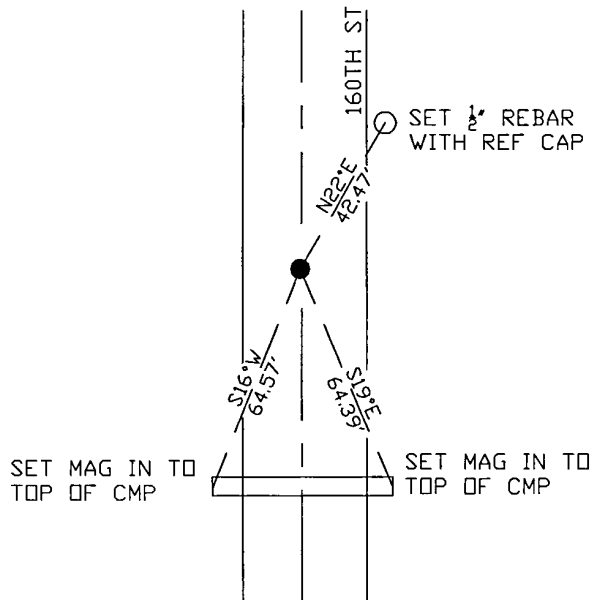
At the corner location shown on the sketch:

On 10/25/17 found a 1/2" rebar with cap LS19092.
DATE

left monument as found lowered monument removed monument (explain)

On _____ placed a _____
DATE

SKETCH OF REFERENCE TIES



N.T.S.

Statement of evidence for this corner location is on back of this page.

I hereby certify that this document was researched and prepared by me or under my direct supervision and that I am a licensed Land Surveyor under the laws of the State of Minnesota.

Signature *[Handwritten Signature]*

Date 3/26/18 License No. 45874

Title:

- Land Surveyor Professional Engineer
 County Surveyor County Engineer

Doc# 268215 Fee: \$0.00 2 Pages

Property & Public Services
 Property Records Division
 Yellow Medicine County, Minnesota
 I hereby certify that the within instrument was filed on April 5, 2018 at 1:20 PM

Janel Timm, Yellow Medicine County Recorder

By *[Handwritten Signature]* Deputy

STATEMENT OF EVIDENCE:

EAST QUARTER OF SECTION 24, T114N, R46W, 5TH PM

1858 Corner was originally established by the U.S. General Land Office as a post set in raised mound.

1896 Surveyors Record Book page 126 survey completed for Section 24 in which shows a Stone at corner location.

Undated township resurvey in Record Book page 41 shows a distance of 5290' feet along east line of Section 24.

2017-10-25 Westwood PS searched the area and found a 1/2" rebar with cap LS19092 at the single prorated position, accepting as corner location and set 3 ties.

CERTIFICATE OF LOCATION OF GOVERNMENT CORNER

NORTH QUARTER Corner of Section 24, Township 114 N, Range 46 W

5th Principal Meridian, State of Minnesota, County of Yellow Medicine.

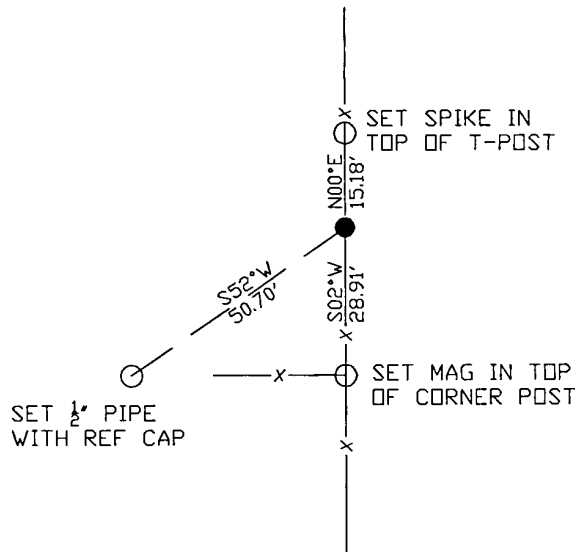
At the corner location shown on the sketch:

On 10/25/17 found a rebar with cap LS19092.
DATE

left monument as found lowered monument removed monument (explain)

On _____ placed a _____
DATE

SKETCH OF REFERENCE TIES



N.T.S.

Statement of evidence for this corner location is on back of this page.

I hereby certify that this document was researched and prepared by me or under my direct supervision and that I am a licensed Land Surveyor under the laws of the State of Minnesota.

Signature [Handwritten Signature]

Date 3/26/18 License No. 45874

Title:

- Land Surveyor Professional Engineer
- County Surveyor County Engineer

Doc# 268187 Fee: \$0.00 2 Pages

Property & Public Services
Property Records Division
Yellow Medicine County, Minnesota
I hereby certify that the within instrument was filed on April 5, 2018 at 10:35 AM

Janel Timm, Yellow Medicine County Recorder

By [Handwritten Signature] Deputy

STATEMENT OF EVIDENCE:

NORTH QUARTER OF SECTION 24, T114N, R46W, 5TH PM

1871 Corner was originally established by the U.S. General Land Office as a post set in raised mound.

1896 Surveyors Record Book page 126 survey completed for Section 24 in which shows a Stone at corner location.

2017-10-25 Westwood PS searched the area and found rebar with cap LS19092 on fence line running north and south and near line between section corners. Accepting as corner location and set 3 reference ties.

CERTIFICATE OF LOCATION OF GOVERNMENT CORNER

NORTHEAST Corner of Section 24, Township 114, Range 46, 5TH P.M.

STATE OF MINNESOTA, County of YELLOW MEDICINE

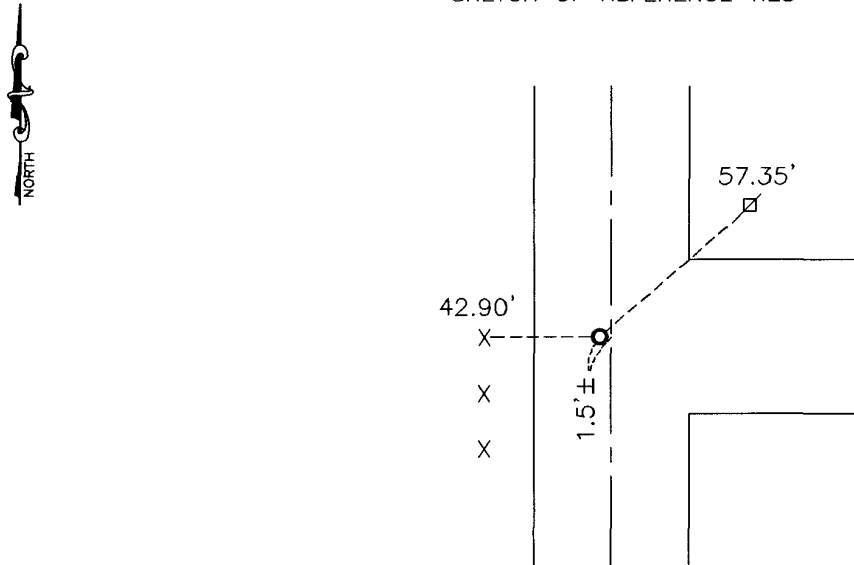
At the corner location shown on the sketch:

On 08-16-2010 found a UNRECORDED IRON
DATE

left monument as found, lowered monument, removed monument (explain)

On _____ placed a _____
DATE

SKETCH OF REFERENCE TIES



Minnesota State Plane Coordinate
System Yellow Medicine County Datum
NAD83 (1996)

N: 148672.165
E: 385970.258

Nail and survey marker in utility pole NE 57.35'
Nail and survey marker in end fence post West 42.00'

Statement of evidence relative to this corner location is on back of page.

I hereby certify that this document and the data contained herein was prepared by me or under my direct supervision.

[Signature] 1/10/11
SIGNATURE DATE

Registration No. 43844

Land Surveyor, Professional Engineer
 County Surveyor, County Engineer

OFFICE OF THE COUNTY RECORDER

County of _____

I hereby certify that this document was filed in the Co. Recorders office at _____ .M on the _____ day of _____ A.D. 20 _____

County Recorder _____

By _____, Deputy

DOCUMENT NO. _____

Statement of Evidence

In 1858, W. J. Neely did the original survey of the east line of the township.

On August 16, 2010, Bueltel-Moseng Land Surveying found an unrecorded iron at the corner. We accepted the iron as the corner.

Doc# 252056 Fee: \$0.00 2 Pages

Office of County Recorder

Yellow Medicine County, Minnesota

I hereby certify that the within instrument
was filed on January 13, 2011 at 10:00 AM

Kay Zempel, Yellow Medicine County Recorder

By  Deputy

N/C

Bueltel-Moseng Land Surveying
P.O. Box 32
Marshall, MN 56258

CERTIFICATE OF LOCATION OF GOVERNMENT CORNER

NORTHEAST Corner of Section 25, Township 114 N, Range 46 W

5th Principal Meridian, State of Minnesota, County of Yellow Medicine.

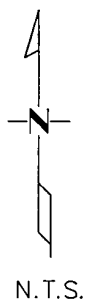
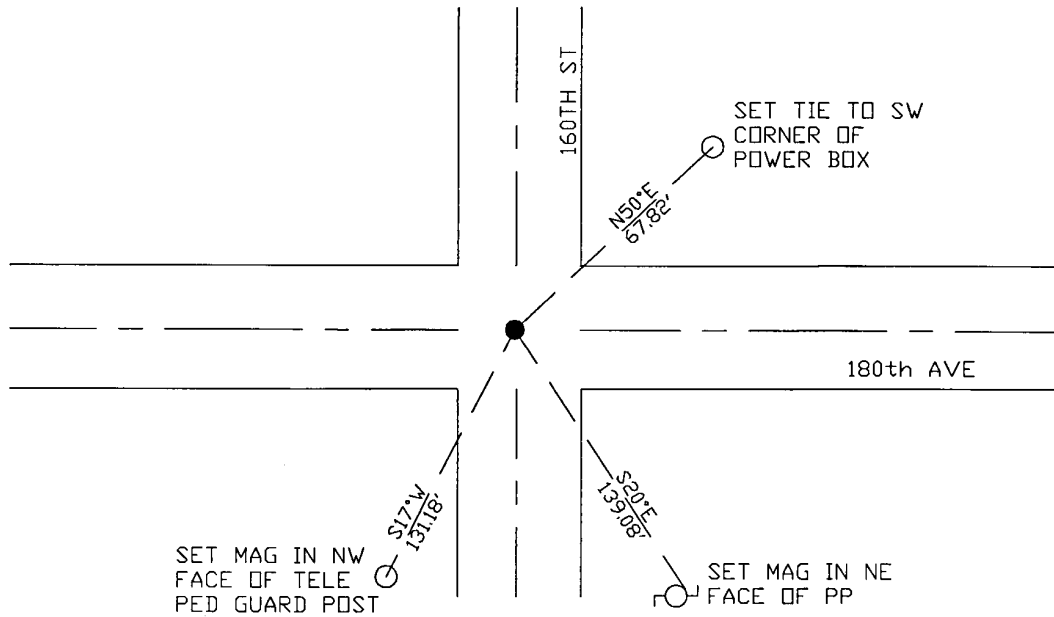
At the corner location shown on the sketch:

On 10/25/17 found a Survey Marker Spike
DATE

left monument as found lowered monument removed monument (explain)

On placed a
DATE

SKETCH OF REFERENCE TIES



Statement of evidence for this corner location is on back of this page.

I hereby certify that this document was researched and prepared by me or under my direct supervision and that I am a licensed Land Surveyor under the laws of the State of Minnesota.

Signature *[Handwritten Signature]*

Date 3/26/18 License No. 45874

Title:

- Land Surveyor Professional Engineer
 County Surveyor County Engineer

Doc# 268271 Fee: \$0.00 2 Pages

Property & Public Services
 Property Records Division
 Yellow Medicine County, Minnesota
 I hereby certify that the within instrument was filed on April 6, 2018 at 12:35 PM

Janel Timm, Yellow Medicine County Recorder

By *[Handwritten Signature]* Deputy

STATEMENT OF EVIDENCE:

NORTHEAST OF SECTION 25, T114N, R46W, 5TH PM

1858 Corner was originally established by the U.S. General Land Office as a post set in raised mound.

1896 Surveyors Record Book page 126 survey completed for Section 24 in which shows a Stone at corner location.

Undated township resurvey in Record Book page 43 shows a distance of 5288' feet along east line of Section 25, and 5290' along the east line of section 24. Record Book Page 191 shows a Found Stake in the Government Mound, Set top of Monument 4" above ground.

2006 Lyle Moseng filed a corner record dated, 1/16/2006 in which they set a 5/8" rebar with cap #11943 over a found pointed field stone and set 2 ties.

2017-10-17 Westwood PS received coordinates from the County Highway Department which shows a RLS monument in place.

2017-10-25 Westwood PS found a SURVEY MARKER SPIKE in bituminous road centerline which fits coordinate from County Highway Department. No reference ties were recovered from 2006 corner record, but it appears fit the location indicated. Measurements to section corners 1 mile north and south fit township resurvey within 3 ft. Accepting as corner location and set 3 ties.

CERTIFICATE OF LOCATION OF GOVERNMENT CORNER

EAST QUARTER Corner of Section 25, Township 114 N, Range 46 W

5th Principal Meridian, State of Minnesota, County of Yellow Medicine.

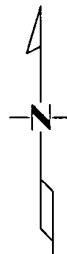
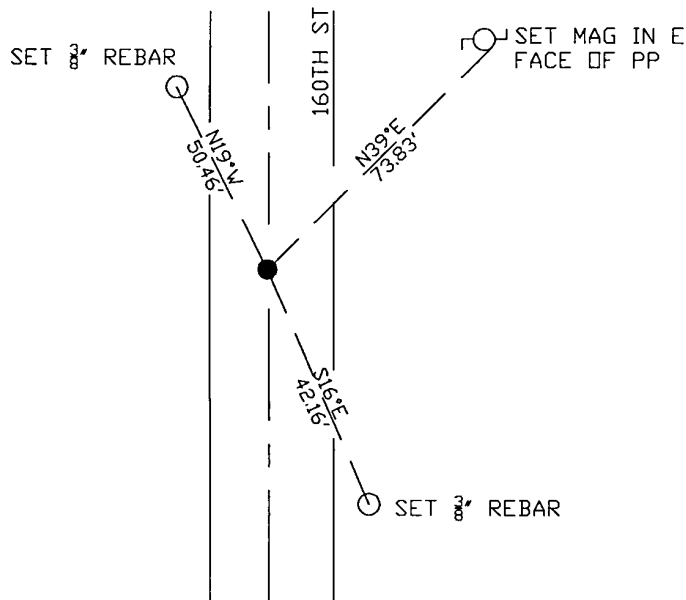
At the corner location shown on the sketch:

On _____ found a _____
DATE

left monument as found lowered monument removed monument (explain)

On 12/07/17 placed a 1/2" rebar with cap RLS45874.
DATE

SKETCH OF REFERENCE TIES



N.T.S.

Statement of evidence for this corner location is on back of this page.

I hereby certify that this document was researched and prepared by me or under my direct supervision and that I am a licensed Land Surveyor under the laws of the State of Minnesota.

Signature *[Handwritten Signature]*

Date 3/26/18 License No. 45874

Title:

- Land Surveyor Professional Engineer
 County Surveyor County Engineer

Doc# 268214 Fee: \$0.00 2 Pages

Property & Public Services
 Property Records Division
 Yellow Medicine County, Minnesota
 I hereby certify that the within instrument was filed on April 5, 2018 at 1:15 PM

Janel Timm, Yellow Medicine County Recorder

By *[Handwritten Signature]* Deputy

STATEMENT OF EVIDENCE:

EAST QUARTER OF SECTION 25, T114N, R46W, 5TH PM

1858 Corner was originally established by the U.S. General Land Office as a post set in raised mound.

1902 Surveyors Record Book Page 522 shows corner located on line and equal distance between section corners, measuring 2641' to the NW and SW corners of Section 30.

Undated Resurvey in Record Book page 43 shows a distance of 5288' feet along east line of Section 25.

2017-12-07 Westwood PS searched the area and found nothing. Set 1/2" rebar with cap RLS45874 at equidistance and on centerline. Location fits e/w fence, accepting as corner location and set 3 reference ties.

CERTIFICATE OF LOCATION OF GOVERNMENT CORNER

NORTH QUARTER Corner of Section 25, Township 114 N, Range 46 W

5th Principal Meridian, State of Minnesota, County of Yellow Medicine.

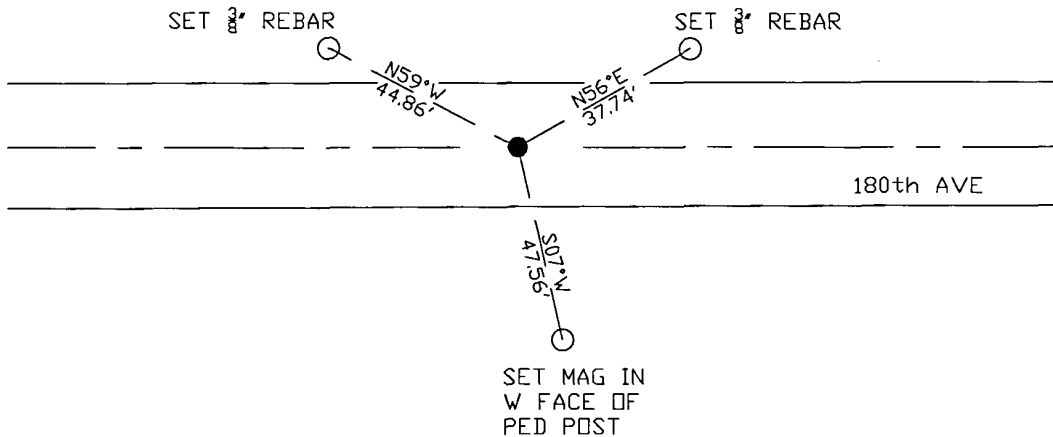
At the corner location shown on the sketch:

On _____ found a _____
DATE

left monument as found lowered monument removed monument (explain)

On 10/25/17 placed a 1/2" rebar with cap LS45874.
DATE

SKETCH OF REFERENCE TIES



N.T.S.

Statement of evidence for this corner location is on back of this page.

I hereby certify that this document was researched and prepared by me or under my direct supervision and that I am a licensed Land Surveyor under the laws of the State of Minnesota.

Signature *[Handwritten Signature]*

Date 3/26/18 License No. 45874

Title:

Land Surveyor Professional Engineer

County Surveyor County Engineer

Doc# 268186 Fee: \$0.00 2 Pages

Property & Public Services
Property Records Division
Yellow Medicine County, Minnesota
I hereby certify that the within instrument was filed on April 5, 2018 at 10:30 AM

Janel Timm, Yellow Medicine County Recorder

By *[Handwritten Signature]* Deputy

STATEMENT OF EVIDENCE:

NORTH QUARTER OF SECTION 25, T114N, R46W, 5TH PM

1871 Corner was originally established by the U.S. General Land Office as a post set in raised mound.

1896 Surveyors Record Book page 126 survey completed for Section 24 in which shows a Stone at corner location. Distances to section corners east and west shown as 2680.92 ft.

2017-10-25 Westwood PS searched the area and found nothing. Set 1/2" rebar with cap LS45874 at lost position which fits within 1 foot of the distances on the 1896 survey of Section 24. Set 3 reference ties.

CERTIFICATE OF LOCATION OF GOVERNMENT CORNER

Northeast Corner of Section 25, Township 114, Range 46, 5th P.M.

STATE OF MINNESOTA, County of Yellow Medicine

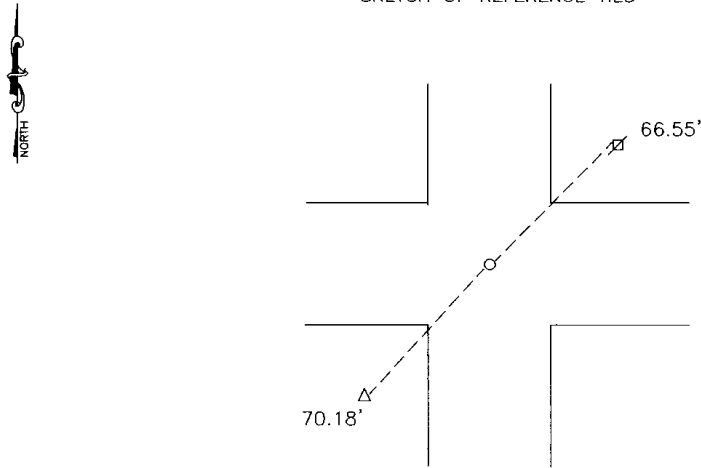
At the corner location shown on the sketch:

On 3-22-2000 found a 3 spikes over large pointed field stone 2.5' down
DATE

left monument as found, lowered monument, removed monument (explain)

On 3-22-2000 placed a 5/8" rerod with a seal #11943 over stone at road surface
DATE

SKETCH OF REFERENCE TIES



Top of telephone pedestal 70.17' Southwest
Nail and seal in power pole 66.55' Northeast

Statement of evidence relative to this corner location is on back of page.

I hereby certify that this document and the data contained herein was prepared by me or under my direct supervision.

Ryle C. Moseng 1-16-06
SIGNATURE DATE

Registration No. 11943
 Land Surveyor, Professional Engineer
 County Surveyor, County Engineer

OFFICE OF THE COUNTY RECORDER
County of _____

I hereby certify that this document was filed in the Co. Recorders office at _____ M on the _____ day of _____ A.D. 19 _____

County Recorder _____
By _____, Deputy
DOCUMENT NO. _____

Statement of Evidence

In 1858, W. J. Neely did the original survey of the township lines.

On March 22, 2000 Moseng Land Surveying found 3 spikes over a large pointed field stone 2.5 feet down, and placed a $\frac{5}{8}$ " iron with seal #11943 on the northeast side of the stone. We placed a 1" iron pipe with a seal #11943 over the stone at road surface.

Doc# 240406 Fee: \$ 2 Pages

Office of County Recorder
Yellow Medicine County, Minnesota
I hereby certify that the within instrument
was filed on April 12, 2006 at 09:50 AM

Kay Zempel, Yellow Medicine County Recorder

BY Jail Rohlik Deputy

N/C
Bueltel-Moseng Land Surveying
P.O. Box 32
Marshall, MN 56258

CERTIFICATE OF LOCATION OF GOVERNMENT CORNER

NORTHEAST Corner of Section 26, Township 114 N, Range 46 W

5th Principal Meridian, State of Minnesota, County of Yellow Medicine.

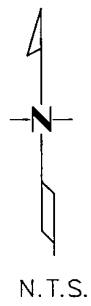
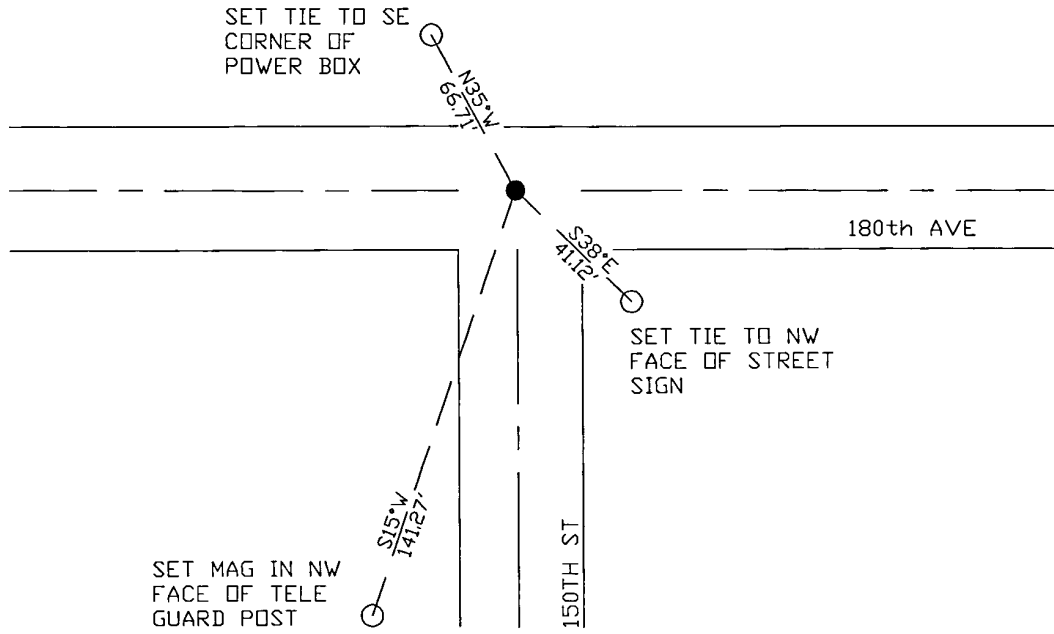
At the corner location shown on the sketch:

On 10/25/17 found a Survey Marker Nail.
DATE

left monument as found lowered monument removed monument (explain)

On placed a
DATE

SKETCH OF REFERENCE TIES



Statement of evidence for this corner location is on back of this page.

I hereby certify that this document was researched and prepared by me or under my direct supervision and that I am a licensed Land Surveyor under the laws of the State of Minnesota.

Signature *[Handwritten Signature]*
 Date 3/26/18 License No. 45874

Title:

- Land Surveyor Professional Engineer
 County Surveyor County Engineer

Doc# 268270 Fee: \$0.00 2 Pages

Property & Public Services
 Property Records Division
 Yellow Medicine County, Minnesota
 I hereby certify that the within instrument was filed on April 6, 2018 at 12:30 PM

Janel Timm, Yellow Medicine County Recorder

By *[Handwritten Signature]* Deputy

STATEMENT OF EVIDENCE:

NORTHEAST OF SECTION 26, T114N, R46W, 5TH PM

1871 Corner was originally established by the U.S. General Land Office as a post set in raised mound.

1896 Surveyors Record Book page 126 survey completed for Section 24 in which shows a Stone at corner location.

Undated Surveyors Record Book page 457 has ties as follows:

FP NNW 34.2'

FP SW 42.9'

2017-10-17 Westwood PS received coordinates for this corner location from the County Highway Department.

2017-10-25 Westwood PS searched the area and found a SURVEY MARKER NAIL in bituminous road near the centerline intersection, which matches the coordinates from the County Highway Department. Accepting as corner location and set 3 reference ties.

CERTIFICATE OF LOCATION OF GOVERNMENT CORNER

EAST QUARTER Corner of Section 26, Township 114 N, Range 46 W

5th Principal Meridian, State of Minnesota, County of Yellow Medicine.

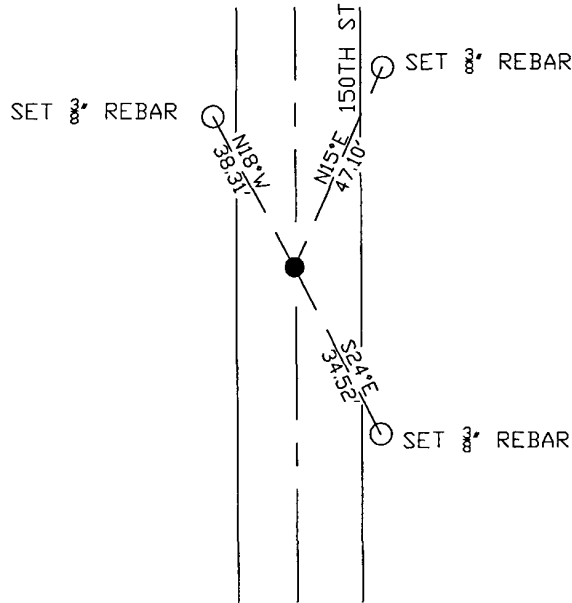
At the corner location shown on the sketch:

On _____ found a _____
DATE

left monument as found lowered monument removed monument (explain)

On 12/09/17 placed a 1/2" rebar with cap LS45874.
DATE

SKETCH OF REFERENCE TIES



N.T.S.

Statement of evidence for this corner location is on back of this page.

I hereby certify that this document was researched and prepared by me or under my direct supervision and that I am a licensed Land Surveyor under the laws of the State of Minnesota.

Signature *Janel Timm*

Date 3/26/18 License No. 45874

Title:

- Land Surveyor Professional Engineer
- County Surveyor County Engineer

Doc# 268213 Fee: \$0.00 2 Pages

Property & Public Services
Property Records Division
Yellow Medicine County, Minnesota
I hereby certify that the within instrument
was filed on April 5, 2018 at 1:10 PM

Janel Timm, Yellow Medicine County Recorder

By *Kelly Kauger* Deputy

STATEMENT OF EVIDENCE:

EAST QUARTER OF SECTION 26, T114N, R46W, 5TH PM

1871 Corner was originally established by the U.S. General Land Office as a post set in raised mound.

2017-12-09 Westwood PS searched the area and found nothing. Set 1/2" rebar with cap LS45874 at equidistant between section corners and on north-south centerline. Set 3 reference ties.

CERTIFICATE OF LOCATION OF GOVERNMENT CORNER

NORTH QUARTER Corner of Section 26 , Township 114 N , Range 46 W

5th Principal Meridian, State of Minnesota, County of Yellow Medicine.

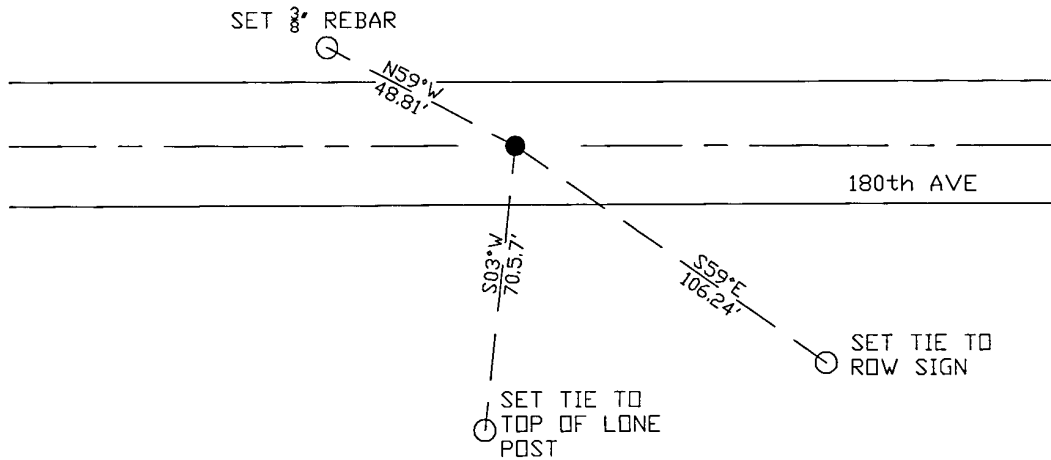
At the corner location shown on the sketch:

On found a
DATE

left monument as found lowered monument removed monument (explain)

On 10/25/17 placed a 1/2" rebar with cap LS45874.
DATE

SKETCH OF REFERENCE TIES



N.T.S.

Statement of evidence for this corner location is on back of this page.

I hereby certify that this document was researched and prepared by me or under my direct supervision and that I am a licensed Land Surveyor under the laws of the State of Minnesota.

Signature *Jim Fox*

Date 3/26/18 License No. 45874

Title:

- Land Surveyor Professional Engineer
 County Surveyor County Engineer

Doc# 268185 Fee: \$0.00 2 Pages

Property & Public Services
 Property Records Division
 Yellow Medicine County, Minnesota
 I hereby certify that the within instrument
 was filed on April 5, 2018 at 10:25 AM

Janel Timm, Yellow Medicine County Recorder

By *Kelly Kruger* Deputy

STATEMENT OF EVIDENCE:

NORTH QUARTER OF SECTION 26, T114N, R46W, 5TH PM

1871 Corner was originally established by the U.S. General Land Office as a post set in raised mound.

2017-10-25 Westwood PS searched the area and found nothing. Set 1/2" rebar with cap LS45874 at occupation on road centerline and on line with fence line south. set 3 reference ties.

CERTIFICATE OF LOCATION OF GOVERNMENT CORNER

NORTHEAST Corner of Section 27, Township 114 N, Range 46 W

5th Principal Meridian, State of Minnesota, County of Yellow Medicine.

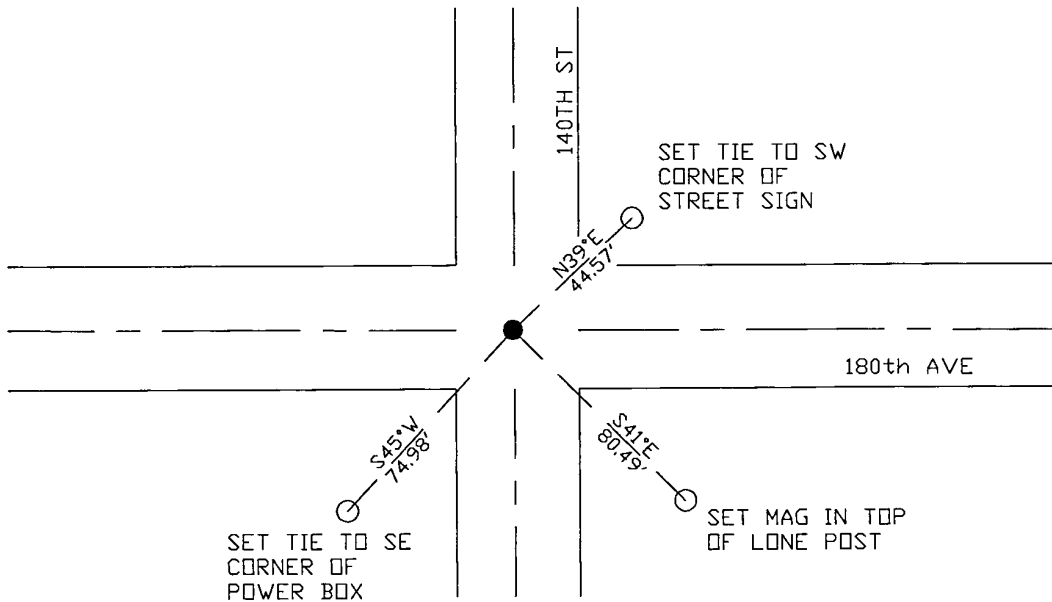
At the corner location shown on the sketch:

On 10/25/17 found a Survey Marker Nail
DATE

left monument as found lowered monument removed monument (explain)

On _____ placed a _____
DATE

SKETCH OF REFERENCE TIES



N.T.S.

Statement of evidence for this corner location is on back of this page.

I hereby certify that this document was researched and prepared by me or under my direct supervision and that I am a licensed Land Surveyor under the laws of the State of Minnesota.

Signature *Janel Timm*

Date 3/26/18 License No. 45874

Title:

- Land Surveyor Professional Engineer
- County Surveyor County Engineer

Doc# 268269 Fee: \$0.00 2 Pages

Property & Public Services
Property Records Division
Yellow Medicine County, Minnesota

I hereby certify that the within instrument was filed on April 6, 2018 at 12:25 PM

Janel Timm, Yellow Medicine County Recorder

By *Kelly Kruger* Deputy

STATEMENT OF EVIDENCE:

NORTHEAST OF SECTION 27, T114N, R46W, 5TH PM

1871 Corner was originally established by the U.S. General Land Office as a post set in raised mound.

*Undated Surveyors Record Book page 457 has ties as follows:
Cottonwood 15" NNW 51.2'
Te Pole SE 44.9'*

Undated township resurvey – found stone in government mound

2017-10-17 Westwood PS received coordinates for this corner location from the County Highway Department.

2017-10-25 Westwood PS searched the area and found a SURVEY MARKER NAIL at centerline intersection of bituminous road, which agrees with coordinates from the County Highway Department. Accepting as corner location as set 3 reference ties.

CERTIFICATE OF LOCATION OF GOVERNMENT CORNER

EAST QUARTER Corner of Section 27, Township 114 N, Range 46 W

5th Principal Meridian, State of Minnesota, County of Yellow Medicine.

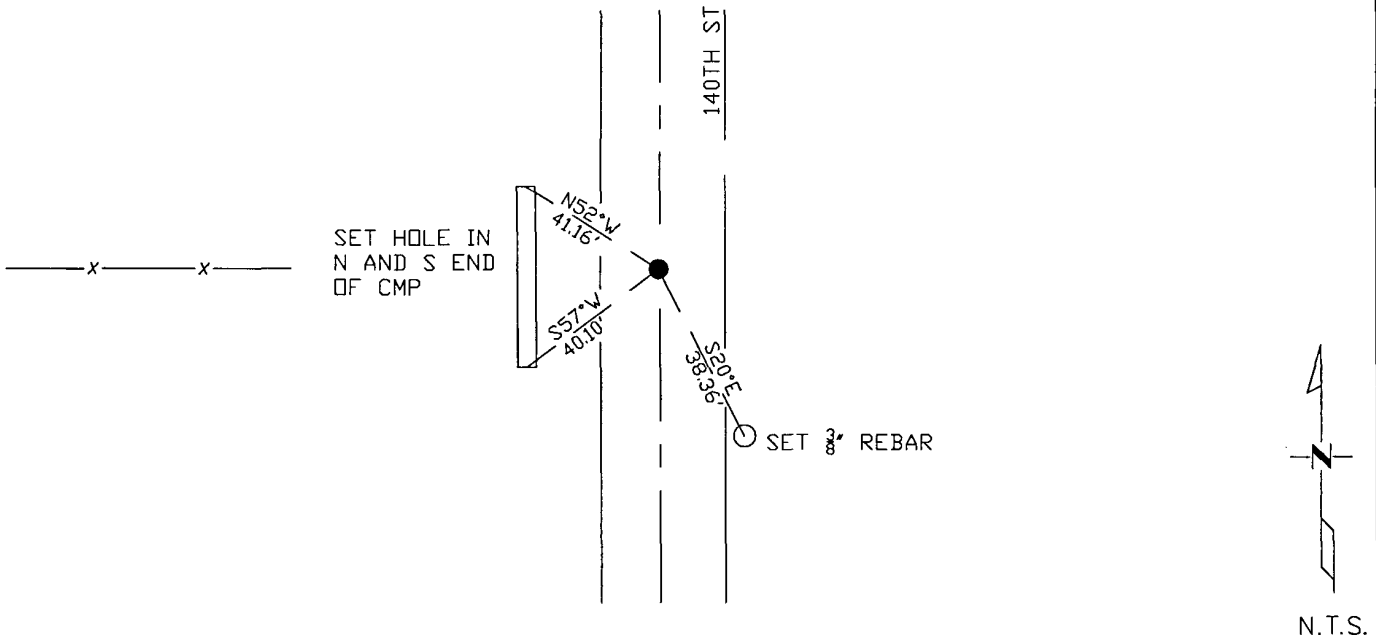
At the corner location shown on the sketch:

On _____ found a _____
DATE

left monument as found lowered monument removed monument (explain)

On 12/09/17 placed a 1/2" rebar with cap LS45874.
DATE

SKETCH OF REFERENCE TIES



N.T.S.

Statement of evidence for this corner location is on back of this page.

I hereby certify that this document was researched and prepared by me or under my direct supervision and that I am a licensed Land Surveyor under the laws of the State of Minnesota.

Signature *Jan [Signature]*

Date 3/26/18 License No. 45874

Title:

- Land Surveyor Professional Engineer
 County Surveyor County Engineer

Doc# 268212 Fee: \$0.00 2 Pages

Property & Public Services
 Property Records Division
 Yellow Medicine County, Minnesota
 I hereby certify that the within instrument was filed on April 5, 2018 at 1:05 PM

Janel Timm, Yellow Medicine County Recorder

By *Kelly Kauger* Deputy

STATEMENT OF EVIDENCE:

EAST QUARTER OF SECTION 27, T114N, R46W, 5TH PM

1871 Corner was originally established by the U.S. General Land Office as a post set in raised mound.

2017-12-09 Westwood PS searched the area and found nothing. Set 1/2" rebar with cap LS45874 at lost position which fits occupation well and set 3 reference ties.

CERTIFICATE OF LOCATION OF GOVERNMENT CORNER

NORTH QUARTER Corner of Section 27, Township 114 N, Range 46 W

5th Principal Meridian, State of Minnesota, County of Yellow Medicine.

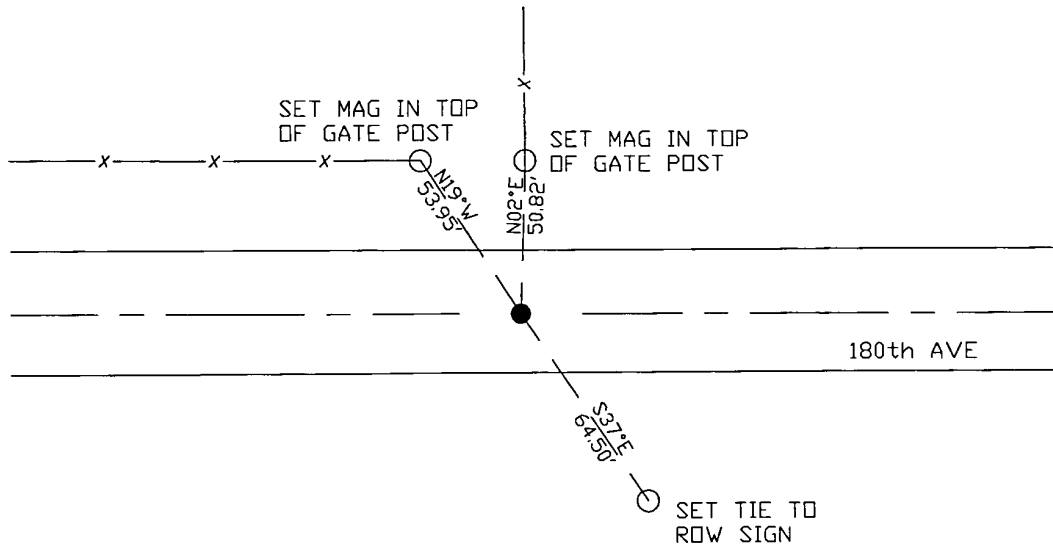
At the corner location shown on the sketch:

On _____ found a _____
DATE

left monument as found lowered monument removed monument (explain)

On 10/25/17 placed a 1/2" rebar with cap LS45874.
DATE

SKETCH OF REFERENCE TIES



N.T.S.

Statement of evidence for this corner location is on back of this page.

I hereby certify that this document was researched and prepared by me or under my direct supervision and that I am a licensed Land Surveyor under the laws of the State of Minnesota.

Signature Janel Timm

Date 3/26/18 License No. 45874

Title:

- Land Surveyor Professional Engineer
- County Surveyor County Engineer

Doc# 268184 Fee: \$0.00 2 Pages

Property & Public Services
Property Records Division
Yellow Medicine County, Minnesota
I hereby certify that the within instrument
was filed on April 5, 2018 at 10:20 AM

Janel Timm, Yellow Medicine County Recorder

By Kelly Kueger Deputy

STATEMENT OF EVIDENCE:

NORTH QUARTER OF SECTION 27, T114N, R46W, 5TH PM

1871 Corner was originally established by the U.S. General Land Office as a post set in raised mound.

2017-10-25 Westwood PS searched the area and found nothing. Set a 1/2" rebar with cap LS45874 at occupation on centerline of bituminous road and on line with a fence line north. Set 3 reference ties.

CERTIFICATE OF LOCATION OF GOVERNMENT CORNER

NORTHEAST Corner of Section 28, Township 114 N, Range 46 W

5th Principal Meridian, State of Minnesota, County of Yellow Medicine.

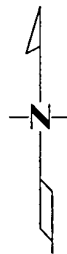
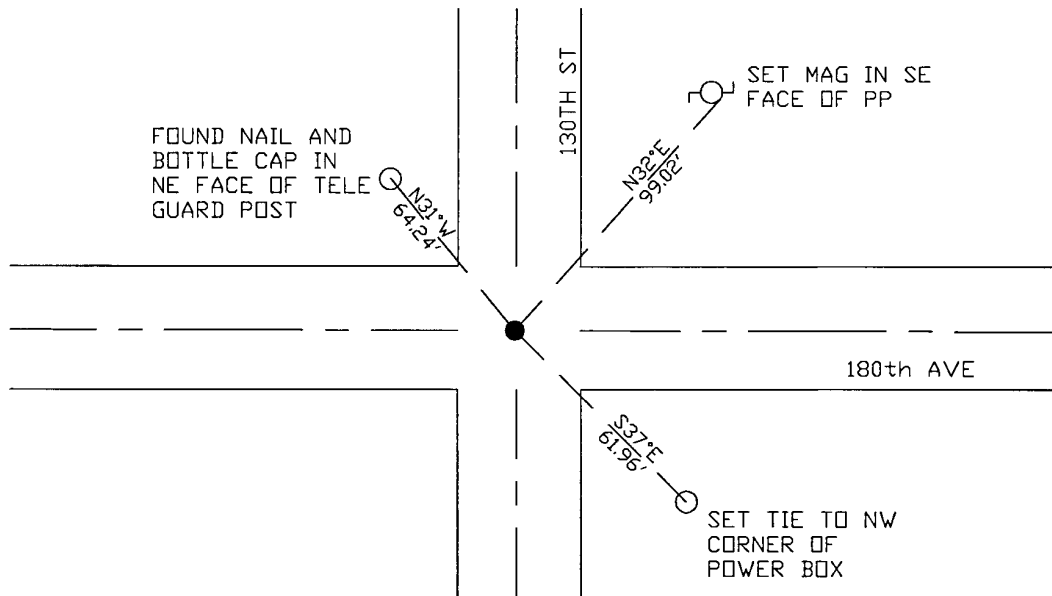
At the corner location shown on the sketch:

On 10/25/17 found a Survey Marker Nail.
DATE

left monument as found lowered monument removed monument (explain)

On _____ placed a _____
DATE

SKETCH OF REFERENCE TIES



N.T.S.

Statement of evidence for this corner location is on back of this page.

I hereby certify that this document was researched and prepared by me or under my direct supervision and that I am a licensed Land Surveyor under the laws of the State of Minnesota.

Signature *Janel Timm*
Date 3/26/18 License No. 45874

Title:

- Land Surveyor Professional Engineer
- County Surveyor County Engineer

Doc# 268268 Fee: \$0.00 2 Pages

Property & Public Services
Property Records Division
Yellow Medicine County, Minnesota
I hereby certify that the within instrument was filed on April 6, 2018 at 12:20 PM

Janel Timm, Yellow Medicine County Recorder

By *Kelly Kauger* Deputy

STATEMENT OF EVIDENCE:

NORTHEAST OF SECTION 28, T114N, R46W, 5TH PM

1871 Corner was originally established by the U.S. General Land Office as a post set in raised mound.

Undated Surveyors Record Book page 457 has ties as follows:

2nd FP SSE 74'

2nd FP SSW 75'

Undated township resurvey – found stone in government mound

2017–10–17 Westwood PS received coordinates for this corner location from the County Highway Department.

2017–10–25 Westwood PS searched the area and found a SURVEY MARKER NAIL at centerline intersection of bituminous road and found 1 reference tie. Monument agrees with coordinates from the County Highway Department. Accepting monument as the corner location and set 2 reference ties.

CERTIFICATE OF LOCATION OF GOVERNMENT CORNER

EAST QUARTER Corner of Section 28, Township 114 N, Range 46 W

5th Principal Meridian, State of Minnesota, County of Yellow Medicine.

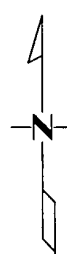
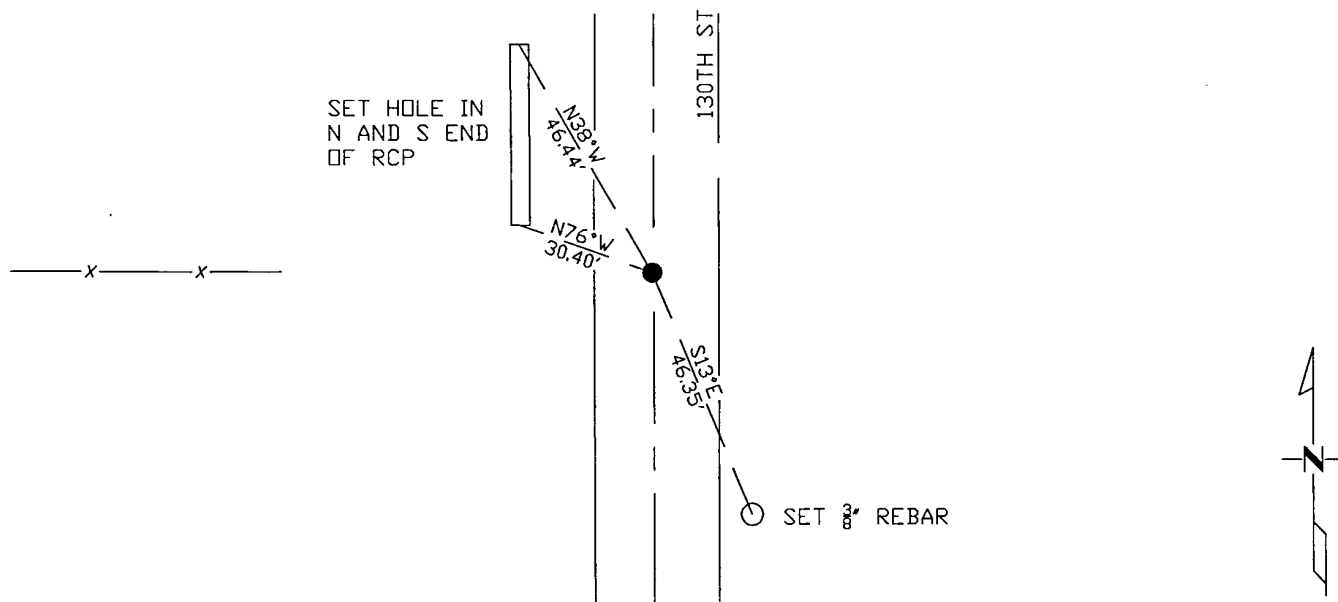
At the corner location shown on the sketch:

On _____ found a _____
DATE

left monument as found lowered monument removed monument (explain)

On 12/09/17 placed a 1/2" rebar with cap LS45874.
DATE

SKETCH OF REFERENCE TIES



N.T.S.

Statement of evidence for this corner location is on back of this page.

I hereby certify that this document was researched and prepared by me or under my direct supervision and that I am a licensed Land Surveyor under the laws of the State of Minnesota.

Signature Janel Timm

Date 3/26/18 License No. 45874

Title:

- Land Surveyor Professional Engineer
- County Surveyor County Engineer

Doc# 268211 Fee: \$0.00 2 Pages

Property & Public Services
Property Records Division
Yellow Medicine County, Minnesota
I hereby certify that the within instrument was filed on April 5, 2018 at 1:00 PM

Janel Timm, Yellow Medicine County Recorder

By Kelly Kueger Deputy

STATEMENT OF EVIDENCE:

EAST QUARTER OF SECTION 28, T114N, R46W, 5TH PM

1871 Corner was originally established by the U.S. General Land Office as a post set in raised mound.

2017-12-09 Westwood PS searched the area and found nothing. Set 1/2" rebar with cap LS45874 at occupation on north-south centerline and on line with fence line west. Set 3 reference ties.

CERTIFICATE OF LOCATION OF GOVERNMENT CORNER

NORTH QUARTER Corner of Section 28, Township 114 N, Range 46 W

5th Principal Meridian, State of Minnesota, County of Yellow Medicine.

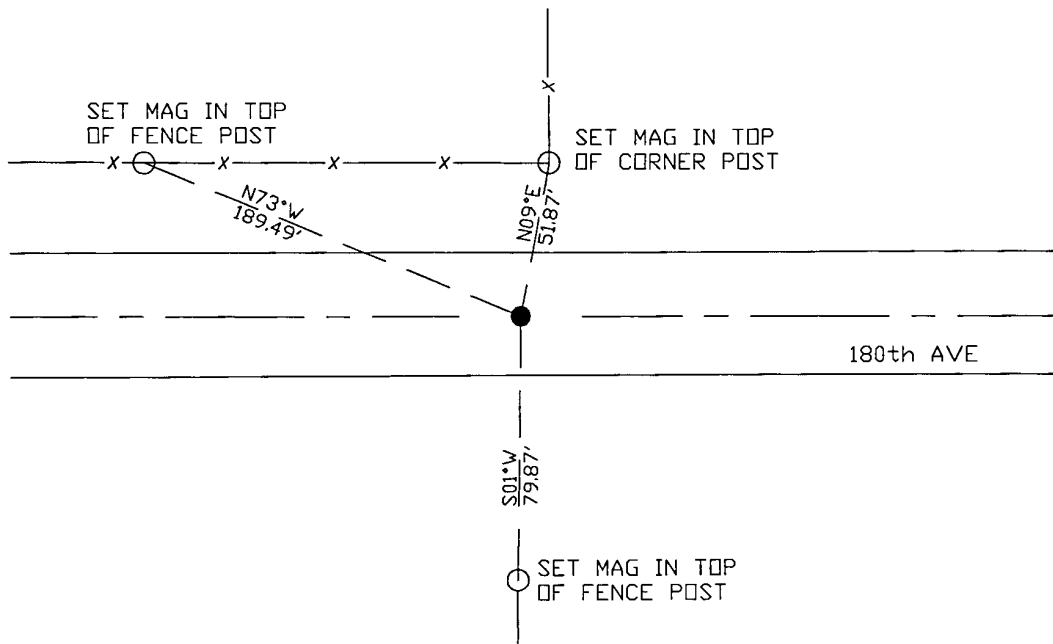
At the corner location shown on the sketch:

On 10/25/17 found a Survey marker nail.
DATE

left monument as found lowered monument removed monument (explain)

On _____ placed a _____
DATE

SKETCH OF REFERENCE TIES



Statement of evidence for this corner location is on back of this page.

I hereby certify that this document was researched and prepared by me or under my direct supervision and that I am a licensed Land Surveyor under the laws of the State of Minnesota.

Signature *Jim Johnson*

Date 3/26/18 License No. 45874

Title:

- Land Surveyor Professional Engineer
- County Surveyor County Engineer

Doc# 268183 Fee: \$0.00 2 Pages

Property & Public Services
Property Records Division
Yellow Medicine County, Minnesota
I hereby certify that the within instrument
was filed on April 5, 2018 at 10:15 AM

Janel Timm, Yellow Medicine County Recorder

By *Kelly Kauger* Deputy

STATEMENT OF EVIDENCE:

NORTH QUARTER OF SECTION 28, T114N, R46W, 5TH PM

1871 Corner was originally established by the U.S. General Land Office as a post set in raised mound.

1921 Surveyors Record Book page 447 survey completed in which the S1/4 corner of sec 21 is shown as Lost.

2017-10-25 Westwood PS searched the area and found a SURVEY MARKER NAIL in bituminous centerline at the lost position. Accepting monument as the corner location and set 3 reference ties.

CERTIFICATE OF LOCATION OF GOVERNMENT CORNER

NORTHEAST Corner of Section 29, Township 114 N, Range 46 W

5th Principal Meridian, State of Minnesota, County of Yellow Medicine.

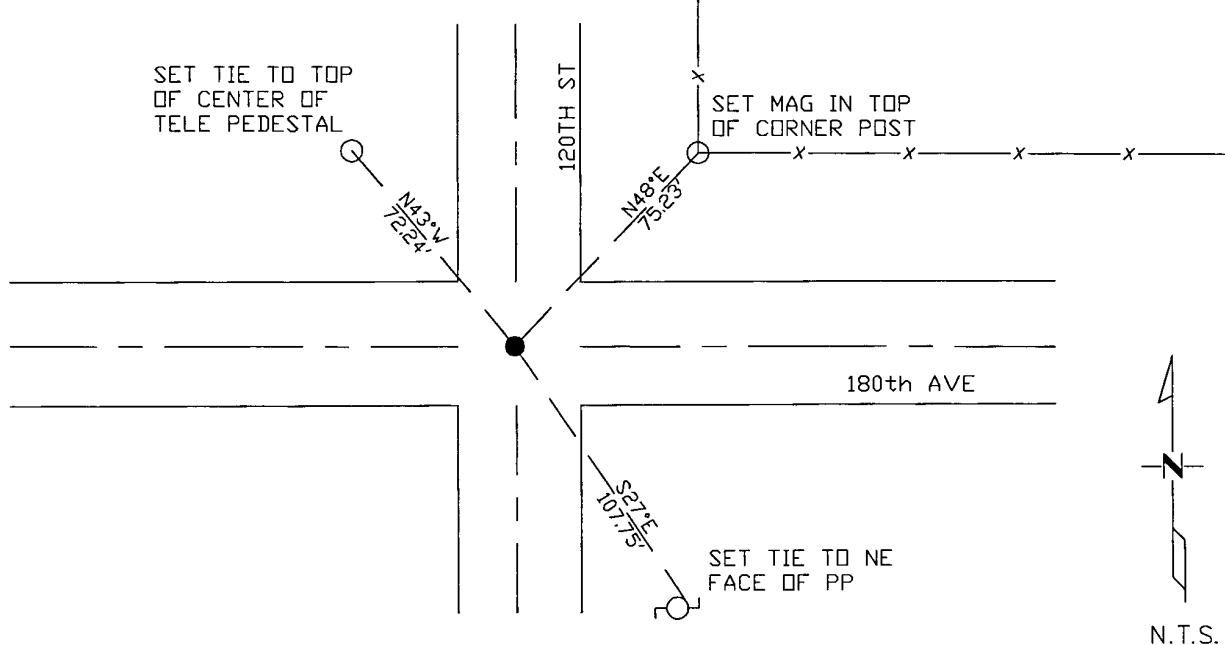
At the corner location shown on the sketch:

On 10/25/17 found a Survey Marker Nail.
DATE

left monument as found lowered monument removed monument (explain)

On placed a
DATE

SKETCH OF REFERENCE TIES



Statement of evidence for this corner location is on back of this page.

I hereby certify that this document was researched and prepared by me or under my direct supervision and that I am a licensed Land Surveyor under the laws of the State of Minnesota.

Signature *Janel Timm*
 Date 3/26/18 License No. 45874

Title:

- Land Surveyor Professional Engineer
 County Surveyor County Engineer

Doc# 268267 Fee: \$0.00 2 Pages

Property & Public Services
 Property Records Division
 Yellow Medicine County, Minnesota
 I hereby certify that the within instrument was filed on April 6, 2018 at 12:15 PM

Janel Timm, Yellow Medicine County Recorder

By *Kelly Kauger* Deputy

STATEMENT OF EVIDENCE:

NORTHEAST OF SECTION 29, T114N, R46W, 5TH PM

1871 Corner was originally established by the U.S. General Land Office as a post set in raised mound.

*Undated Surveyors Record Book page 457 has ties as follows:
FP SW 75.7'
FP SE 41.6'*

2008 Roy Marihart completed a survey for Sections 19+20 in which he found a monument at the SE corner Section 20.

2017-10-17 Westwood PS received coordinates for this corner location from the County Highway Department.

2017-10-25 Westwood PS searched the area and found a SURVEY MARKER NAIL at centerline intersection, which agrees with the coordinates from the County Highway Department and also agrees with the position from 2008 survey. Accepting monument as the corner location and set 3 reference ties.

CERTIFICATE OF LOCATION OF GOVERNMENT CORNER

EAST QUARTER Corner of Section 29, Township 114 N, Range 46 W

5th Principal Meridian, State of Minnesota, County of Yellow Medicine.

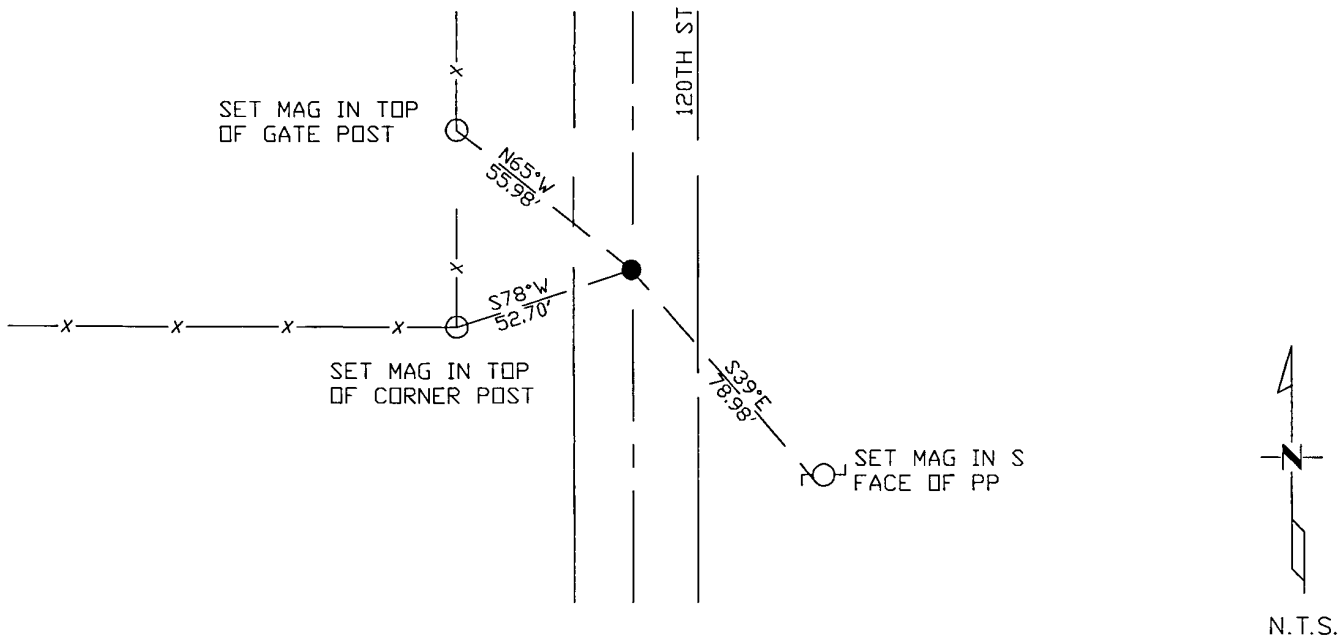
At the corner location shown on the sketch:

On _____ found a _____
DATE

left monument as found lowered monument removed monument (explain)

On 12/09/17 placed a 1/2" rebar with cap LS45874.
DATE

SKETCH OF REFERENCE TIES



Statement of evidence for this corner location is on back of this page.

I hereby certify that this document was researched and prepared by me or under my direct supervision and that I am a licensed Land Surveyor under the laws of the State of Minnesota.

Signature *[Handwritten Signature]*

Date 3/26/18 License No. 45874

Title:

- Land Surveyor Professional Engineer
 County Surveyor County Engineer

Doc# 268210 Fee: \$0.00 2 Pages

Property & Public Services
 Property Records Division
 Yellow Medicine County, Minnesota
 I hereby certify that the within instrument was filed on April 5, 2018 at 12:55 PM

Janel Timm, Yellow Medicine County Recorder

By *[Handwritten Signature]* Deputy

STATEMENT OF EVIDENCE:

EAST QUARTER OF SECTION 29, T114N, R46W, 5TH PM

1871 Corner was originally established by the U.S. General Land Office as a post set in raised mound.

1920 Surveyors Record Book page 436, set iron online and equal distance between Section Corners (2639').

2017-12-09 Westwood PS searched the area and found nothing. Set 1/2" rebar with cap LS45874 at lost position which fits the distance to 1920 survey of Section 29 within 2 ft.

CERTIFICATE OF LOCATION OF GOVERNMENT CORNER

NORTH QUARTER Corner of Section 29, Township 114 N, Range 46 W

5th Principal Meridian, State of Minnesota, County of Yellow Medicine.

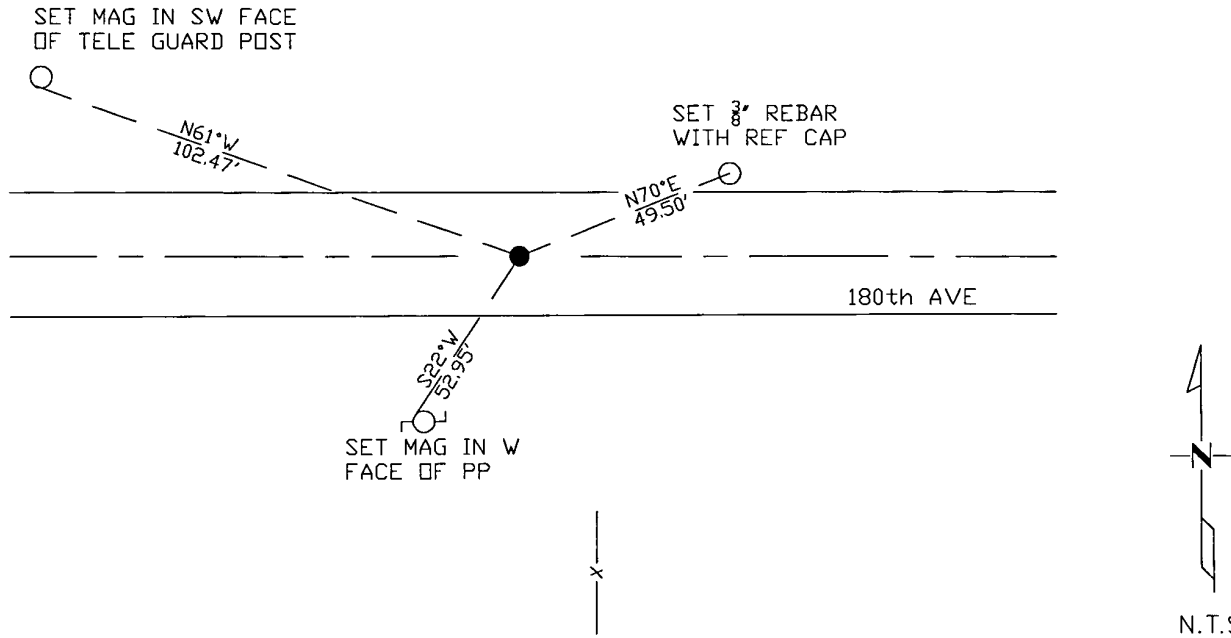
At the corner location shown on the sketch:

On 10/25/17 found a 1/2" Rebar.
DATE

left monument as found lowered monument removed monument (explain)

On _____ placed a _____
DATE

SKETCH OF REFERENCE TIES



Statement of evidence for this corner location is on back of this page.

I hereby certify that this document was researched and prepared by me or under my direct supervision and that I am a licensed Land Surveyor under the laws of the State of Minnesota.

Signature [Signature]
 Date 3/26/18 License No. 45874

Title:

Land Surveyor Professional Engineer
 County Surveyor County Engineer

Doc# 268182 Fee: \$0.00 2 Pages
 Property & Public Services
 Property Records Division
 Yellow Medicine County, Minnesota
 I hereby certify that the within instrument was filed on April 5, 2018 at 10:10 AM

Janel Timm, Yellow Medicine County Recorder
 By [Signature] Deputy

STATEMENT OF EVIDENCE:

NORTH QUARTER OF SECTION 29, T114N, R46W, 5TH PM

1871 Corner was originally established by the U.S. General Land Office as a post set in raised mound.

1920 Surveyors Record Book page 436, corner set online and equal distance between Section Corners (2615').

*Undated Surveyors Record Book page 457 has ties as follows:
Box Elder 12" SE 42.0'
Cottonwood 15" NE 39.6'*

2008 Roy Marihart completed a survey for Sections 19+20 in which he found a monument at the S1/4 corner Section 20.

2017-10-25 Westwood PS searched the area and found 1/2" rebar, which fits within 1 ft to the 1920 survey distances and also fits the location from 2008 survey. Accepting monument as the corner location and set 3 reference ties.

CERTIFICATE OF LOCATION OF GOVERNMENT CORNER

MILE POST 45 Corner of Section 30, Township 114 N, Range 46 W

5th Principal Meridian, State of Minnesota, County of Yellow Medicine.

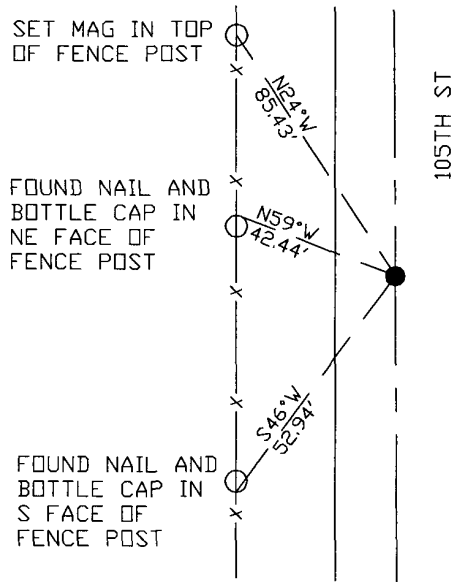
At the corner location shown on the sketch:

On 11/01/17 found a 3/4" rebar.
DATE

left monument as found lowered monument removed monument (explain)

On _____ placed a _____
DATE

SKETCH OF REFERENCE TIES



N.T.S.

Statement of evidence for this corner location is on back of this page.

I hereby certify that this document was researched and prepared by me or under my direct supervision and that I am a licensed Land Surveyor under the laws of the State of Minnesota.

Signature *Juan Jimenez*

Date 3/26/18 License No. 45874

Title:

- Land Surveyor Professional Engineer
 County Surveyor County Engineer

Doc# 268295 Fee: \$0.00 2 Pages

Property & Public Services
 Property Records Division
 Yellow Medicine County, Minnesota
 I hereby certify that the within instrument was filed on April 6, 2018 at 2:35 PM

Janel Timm, Yellow Medicine County Recorder

By *Kelly Kauger* Deputy

STATEMENT OF EVIDENCE:

MILE POST 45 OF SECTION 30, T114N, R46W, 5TH PM

1859 – survey of the western boundary of the state of MN indicates a post in mound was set.

1902 Re-Survey of State-Line shows a 6"x6"x30" granite stone set at the corner location.

1977 DNR completed a survey in which a 6"x6" granite block was found down 2.3 feet and set 3/4" rod over top.

2017-11-01 Westwood PS searched the area and found mon per dnr survey. Set 3 reference ties.

CERTIFICATE OF LOCATION OF GOVERNMENT CORNER

NORTHEAST Corner of Section 30, Township 114 N, Range 46 W

5th Principal Meridian, State of Minnesota, County of Yellow Medicine.

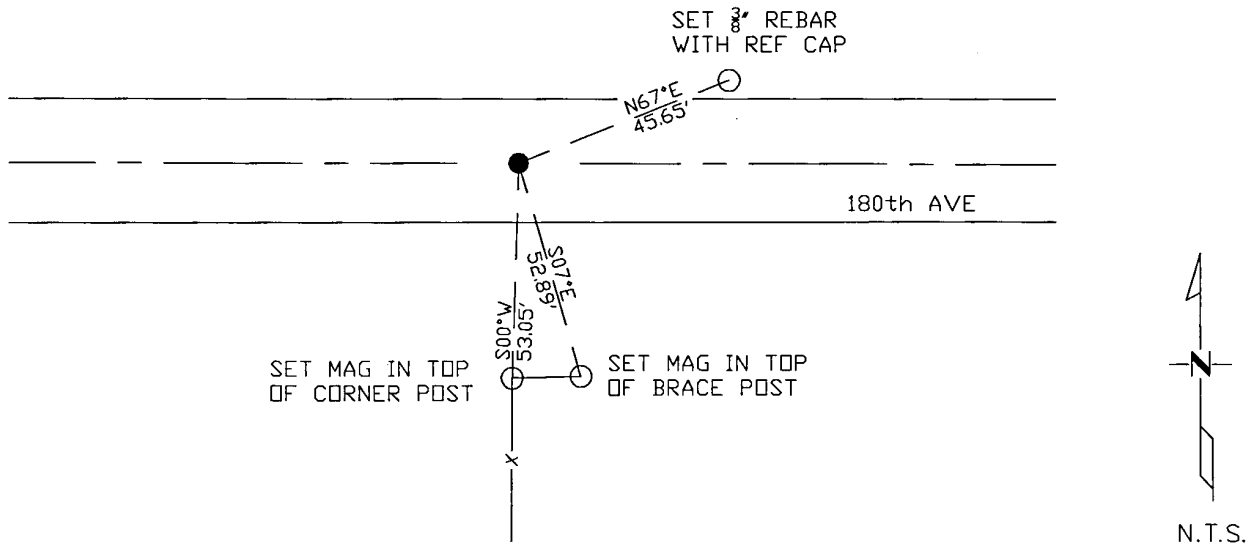
At the corner location shown on the sketch:

On 10/25/17 found a Survey marker nail.
DATE

left monument as found lowered monument removed monument (explain)

On placed a
DATE

SKETCH OF REFERENCE TIES



Statement of evidence for this corner location is on back of this page.

I hereby certify that this document was researched and prepared by me or under my direct supervision and that I am a licensed Land Surveyor under the laws of the State of Minnesota.

Signature *Janel Timm*

Date 3/26/18 License No. 45874

Title:

- Land Surveyor Professional Engineer
 County Surveyor County Engineer

Doc# 268266 Fee: \$0.00 2 Pages

Property & Public Services
 Property Records Division
 Yellow Medicine County, Minnesota
 I hereby certify that the within instrument was filed on April 6, 2018 at 12:10 PM

Janel Timm, Yellow Medicine County Recorder

By *Kelly Kauger* Deputy

STATEMENT OF EVIDENCE:

NORTHEAST OF SECTION 30, T114N, R46W, 5TH PM

1871 Corner was originally established by the U.S. General Land Office as a post set in raised mound.

2008 Roy Marihart completed a survey for Sections 19+20 in which he found a monument at the SW corner Section 20.

2017-10-17 Westwood PS received coordinates for this corner location from the County Highway Department.

2017-10-25 Westwood PS searched the area and found SURVEY MARKER NAIL which fits the 2008 survey by Roy Marihart, and agrees with coordinates from the County Highway Department. Accepting as the corner location and set 3 reference ties.

STATEMENT OF EVIDENCE:

NORTHWEST OF SECTION 30, T114N, R46W, 5TH PM

1871 Corner was originally established by the U.S. General Land Office as a post set in raised mound.

2008 Roy Marihart completed a survey for Sections 19+20 in which he set a rebar with cap RLS 19092 at the SW corner Section 19.

2017-10-25 Westwood PS searched the area and found rebar with illegible cap. The rebar fits the position of the corner indicated by 2008 survey. Accepting monument as the corner location and set 3 reference ties.

CERTIFICATE OF LOCATION OF GOVERNMENT CORNER

WEST QUARTER Corner of Section 30, Township 114 N, Range 46 W

5th Principal Meridian, State of Minnesota, County of Yellow Medicine.

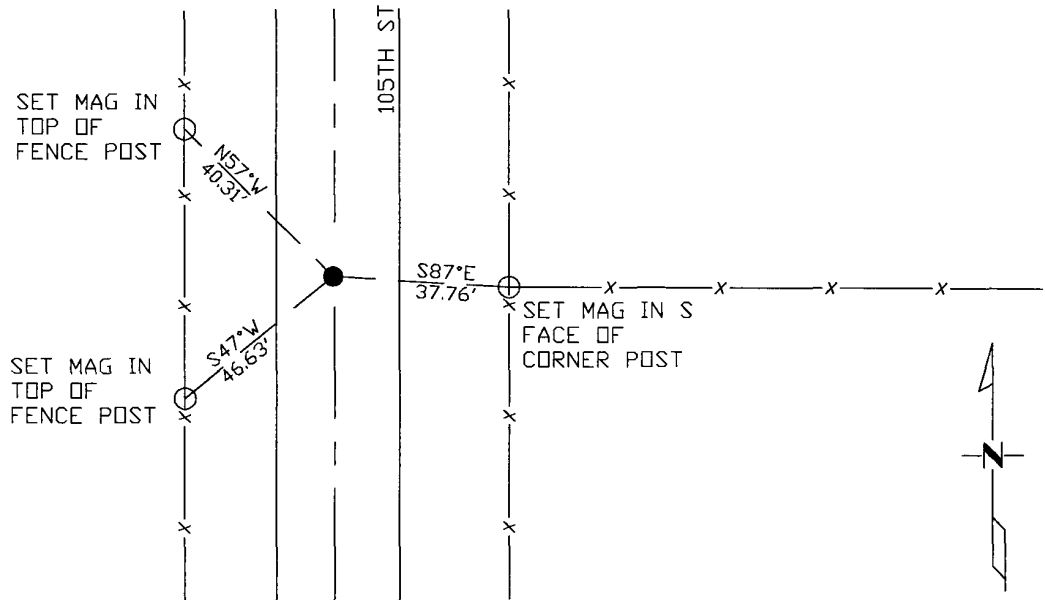
At the corner location shown on the sketch:

On 10/25/17 found a rebar with cap LS19092.
DATE

left monument as found lowered monument removed monument (explain)

On _____ placed a _____
DATE

SKETCH OF REFERENCE TIES



N.T.S.

Statement of evidence for this corner location is on back of this page.

I hereby certify that this document was researched and prepared by me or under my direct supervision and that I am a licensed Land Surveyor under the laws of the State of Minnesota.

Signature *Janel Timm*

Date 3/26/18 License No. 45874

Title:

- Land Surveyor Professional Engineer
 County Surveyor County Engineer

Doc# 268229 Fee: \$0.00 2 Pages

Property & Public Services
 Property Records Division
 Yellow Medicine County, Minnesota
 I hereby certify that the within instrument was filed on April 5, 2018 at 2:30 PM

Janel Timm, Yellow Medicine County Recorder

By *Kelly Kueger* Deputy

STATEMENT OF EVIDENCE:

WEST QUARTER OF SECTION 30, T114N, R46W, 5TH PM

Corner was not set during original government survey

2008 Roy Marihart completed a survey for Sections 19+20 in which he found a monument at the W1/4 corner Section 30 and used it to set the SW corner of Section 19, measured 2643.12' between said corners.

2017-10-25 Westwood PS searched the area and found rebar with cap LS19092 which fits the location indicated by 2008 survey. Accepting monument as the corner location and set 3 reference ties.

CERTIFICATE OF LOCATION OF GOVERNMENT CORNER

EAST QUARTER Corner of Section 30, Township 114 N, Range 46 W

5th Principal Meridian, State of Minnesota, County of Yellow Medicine.

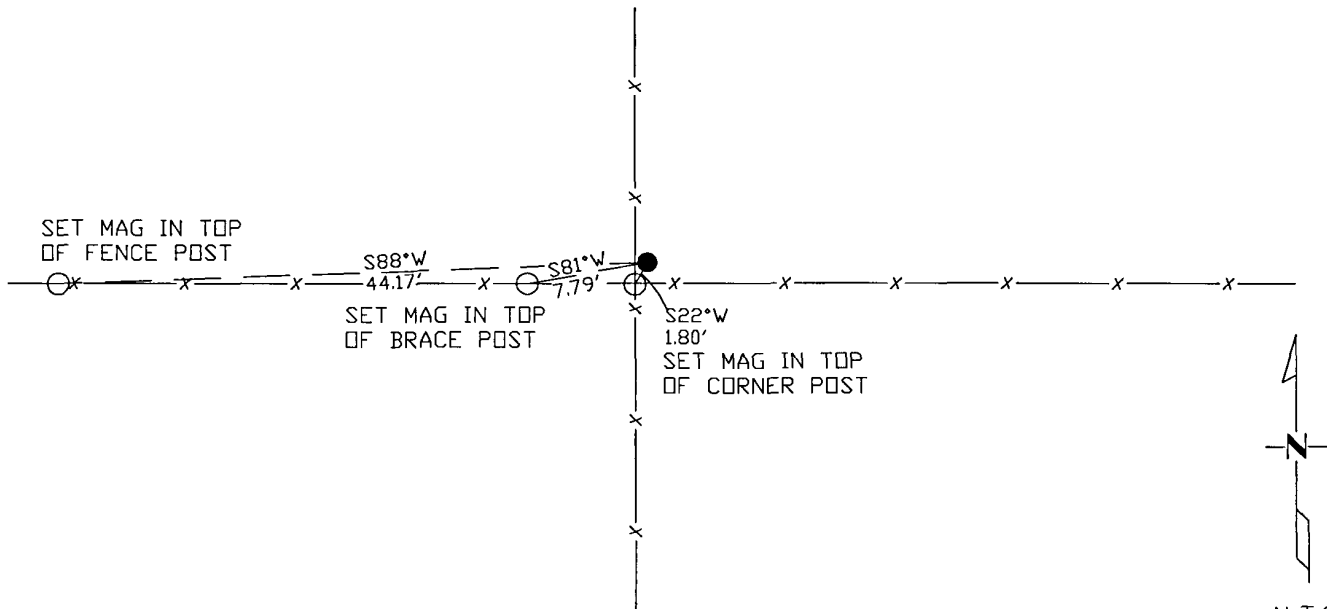
At the corner location shown on the sketch:

On _____ found a _____
DATE

left monument as found lowered monument removed monument (explain)

On 12/09/17 placed a 1/2" rebar with cap LS45874.
DATE

SKETCH OF REFERENCE TIES



N.T.S.

Statement of evidence for this corner location is on back of this page.

I hereby certify that this document was researched and prepared by me or under my direct supervision and that I am a licensed Land Surveyor under the laws of the State of Minnesota.

Signature *Jan Sen*

Date 3/26/18 License No. 45874

Title:

- Land Surveyor Professional Engineer
 County Surveyor County Engineer

Doc# 268209 Fee: \$0.00 2 Pages

Property & Public Services
 Property Records Division
 Yellow Medicine County, Minnesota
 I hereby certify that the within instrument was filed on April 5, 2018 at 12:50 PM

Janel Timm, Yellow Medicine County Recorder

By *Kelly Kruger* Deputy

STATEMENT OF EVIDENCE:

EAST QUARTER OF SECTION 30, T114N, R46W, 5TH PM

1871 Corner was originally established by the U.S. General Land Office as a post set in raised mound.

1920 Surveyors Record Book page 436, set online and equal distance between Section Corners (2626').

2017-12-09 Westwood PS searched the area and found nothing. Set 1/2" rebar with cap LS45874 at lost position which fits within 1 ft of distances reported on 1920 survey of Section 29.

CERTIFICATE OF LOCATION OF GOVERNMENT CORNER

NORTH QUARTER Corner of Section 30, Township 114 N, Range 46 W

5th Principal Meridian, State of Minnesota, County of Yellow Medicine.

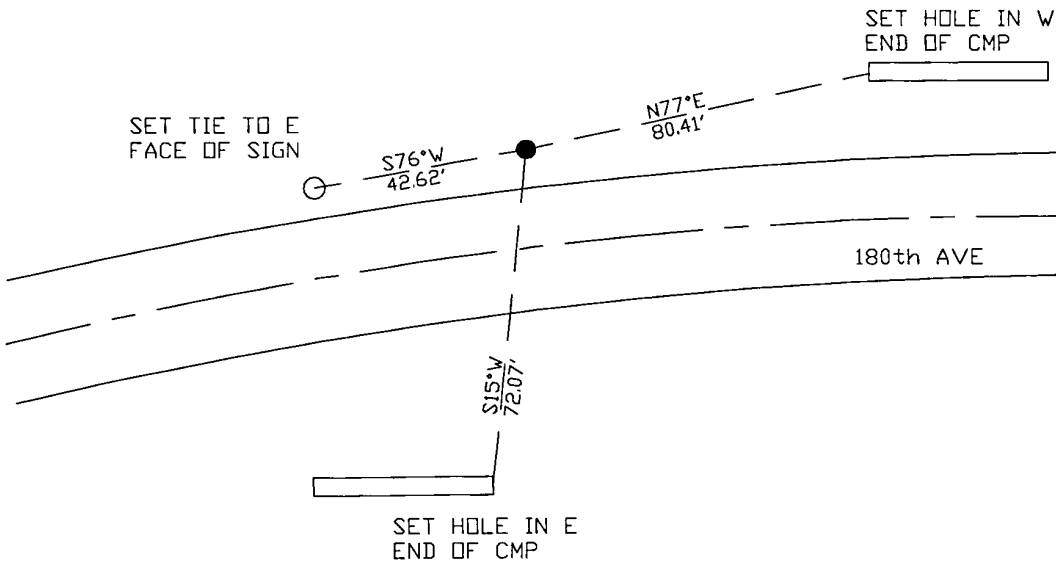
At the corner location shown on the sketch:

On _____ found a _____
DATE

left monument as found lowered monument removed monument (explain)

On 10/25/17 placed a 1/2" rebar with cap LS45874.
DATE

SKETCH OF REFERENCE TIES



N.T.S.

Statement of evidence for this corner location is on back of this page.

I hereby certify that this document was researched and prepared by me or under my direct supervision and that I am a licensed Land Surveyor under the laws of the State of Minnesota.

Signature *[Handwritten Signature]*

Date 3/26/18 License No. 45874

Title:

- Land Surveyor Professional Engineer
 County Surveyor County Engineer

Doc# 268181 Fee: \$0.00 2 Pages

Property & Public Services
Property Records Division
Yellow Medicine County, Minnesota
I hereby certify that the within instrument
was filed on April 5, 2018 at 10:05 AM

Janel Timm, Yellow Medicine County Recorder

By *[Handwritten Signature]* Deputy

STATEMENT OF EVIDENCE:

NORTH QUARTER OF SECTION 30, T114N, R46W, 5TH PM

1871 Corner was originally established by the U.S. General Land Office as a post set in raised mound.

2008 - survey of sec 19 & 20 by LS 19092 shows nothing found or set at the corner

2017-10-25 Westwood PS searched the area and found nothing. Set 1/2" rebar with cap LS45874 at lost position and set reference ties.

CERTIFICATE OF LOCATION OF GOVERNMENT CORNER

MILE POST 46 Corner of Section 31, Township 114 N, Range 46 W
 5th Principal Meridian, State of Minnesota, County of Yellow Medicine.

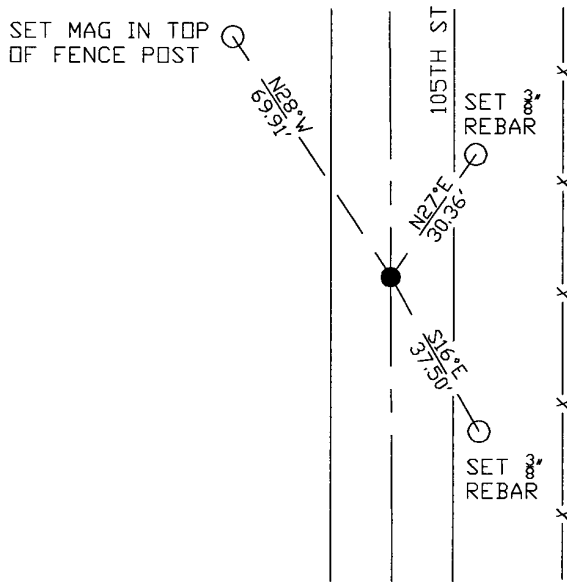
At the corner location shown on the sketch:

On 11/01/17 found a 3/4" rebar.
DATE

left monument as found lowered monument removed monument (explain)

On _____ placed a _____
DATE

SKETCH OF REFERENCE TIES



N.T.S.

Statement of evidence for this corner location is on back of this page.

I hereby certify that this document was researched and prepared by me or under my direct supervision and that I am a licensed Land Surveyor under the laws of the State of Minnesota.

Signature *[Handwritten Signature]*

Date 3/26/18 License No. 45874

Title:

- Land Surveyor Professional Engineer
 County Surveyor County Engineer

Doc# 268294 Fee: \$0.00 2 Pages

Property & Public Services
 Property Records Division
 Yellow Medicine County, Minnesota
 I hereby certify that the within instrument was filed on April 6, 2018 at 2:30 PM

Janel Timm, Yellow Medicine County Recorder

By *[Handwritten Signature]* Deputy

STATEMENT OF EVIDENCE:

MILE POST 46 OF SECTION 31, T114N, R46W, 5TH PM

1859 – survey of the western boundary of the state of MN indicates a post in mound was set.

1977 – DNR completed a survey and found a 6"x6" granite block and set a 3/4" iron rod over found monument.

2017-11-01 Westwood PS searched the area and found a 3/4" iron rod and one reference tie. Accepting as the corner location and set 2 additional reference ties.

CERTIFICATE OF LOCATION OF GOVERNMENT CORNER

NORTHEAST Corner of Section 31, Township 114 N, Range 46 W

5th Principal Meridian, State of Minnesota, County of Yellow Medicine.

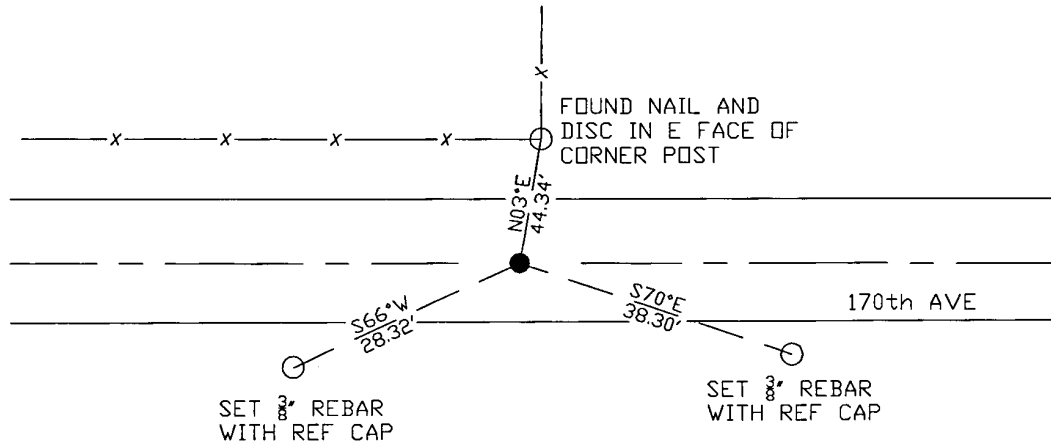
At the corner location shown on the sketch:

On 10/25/17 found a 3/4" iron rod.
DATE

left monument as found lowered monument removed monument (explain)

On _____ placed a _____
DATE

SKETCH OF REFERENCE TIES



N.T.S.

Statement of evidence for this corner location is on back of this page.

I hereby certify that this document was researched and prepared by me or under my direct supervision and that I am a licensed Land Surveyor under the laws of the State of Minnesota.

Signature *[Handwritten Signature]*

Date 3/26/18 License No. 45874

Title:

- Land Surveyor Professional Engineer
 County Surveyor County Engineer

Doc# 268265 Fee: \$0.00 2 Pages

Property & Public Services
 Property Records Division
 Yellow Medicine County, Minnesota
 I hereby certify that the within instrument was filed on April 6, 2018 at 12:05 PM

Janel Timm, Yellow Medicine County Recorder

By *[Handwritten Signature]* Deputy

STATEMENT OF EVIDENCE:

NORTHEAST OF SECTION 31, T114N, R46W, 5TH PM

1871 Corner was originally established by the U.S. General Land Office as a post set in raised mound.

1978 Gary Stevenson filed a corner record dated 10/20/1978 in which a 7"x7" granite block was found down 4.5 feet and placed a 3/4" iron rod on east side of granite block and also set 3/4" iron rod over center of found granite block.

2017-10-17 Westwood PS received coordinates for this corner from the County Highway Department.

2017-10-25 Westwood PS searched the area and found a 3/4" iron rod per 1978 corner record by Gary Stevenson, and 1 reference tie. Monument fits coordinates from County Highway Department, accepting as corner location and set 2 additional reference.

CERTIFICATE OF LOCATION OF GOVERNMENT CORNER

NORTHWEST Corner of Section 31, Township 114 N, Range 46 W
 5th Principal Meridian, State of Minnesota, County of Yellow Medicine.

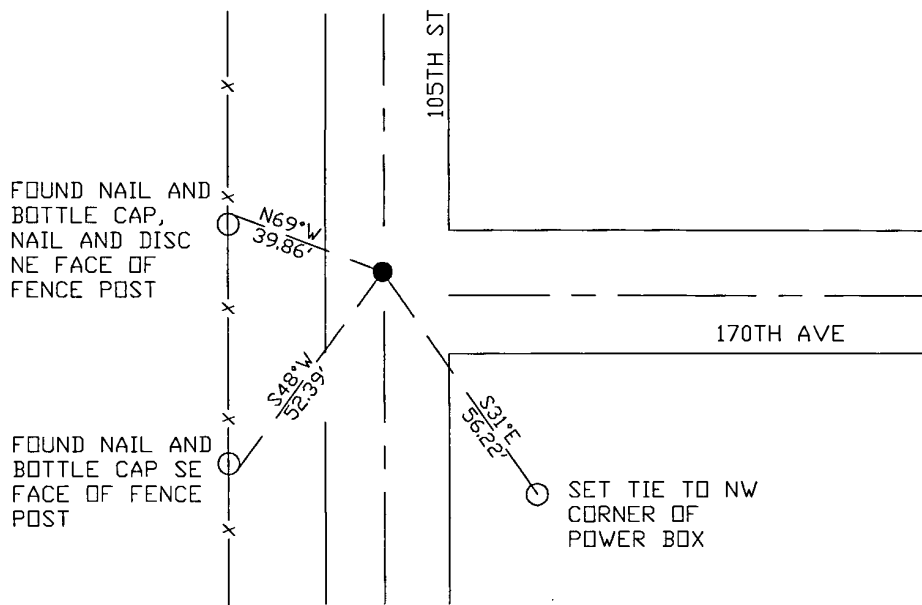
At the corner location shown on the sketch:

On 10/25/17 found a 3/4" iron rod
DATE

left monument as found lowered monument removed monument (explain)

On _____ placed a _____
DATE

SKETCH OF REFERENCE TIES



N.T.S.

Statement of evidence for this corner location is on back of this page.

I hereby certify that this document was researched and prepared by me or under my direct supervision and that I am a licensed Land Surveyor under the laws of the State of Minnesota.

Signature *Jan Timm*

Date 3/26/18 License No. 45874

Title:

- Land Surveyor Professional Engineer
 County Surveyor County Engineer

Doc# 268232 Fee: \$0.00 2 Pages

Property & Public Services
 Property Records Division
 Yellow Medicine County, Minnesota
 I hereby certify that the within instrument was filed on April 5, 2018 at 2:45 PM

Janel Timm, Yellow Medicine County Recorder

By *Kelly Kauger* Deputy

STATEMENT OF EVIDENCE:

NORTHWEST OF SECTION 31, T114N, R46W, 5TH PM

1871 Corner was originally established by the U.S. General Land Office as a post set in raised mound.

1978 Gary Stevenson filed a corner record dated 10/20/1978 in which a 5"x9" granite block down 2.8 feet was found and placed a 3/4" rod on top of found stone.

2017-10-17 Westwood PS received coordinates for the corner location from the County Highway Department.

2017-10-25 Westwood PS searched the area and found a 3/4" iron rod and 2 reference ties that fit 1978 corner record. Monument agrees with coordinates from County Highway Department. Accepting as corner location and set 1 additional reference tie.

CERTIFICATE OF LOCATION OF GOVERNMENT CORNER

WEST QUARTER Corner of Section 31, Township 114 N, Range 46 W

5th Principal Meridian, State of Minnesota, County of Yellow Medicine.

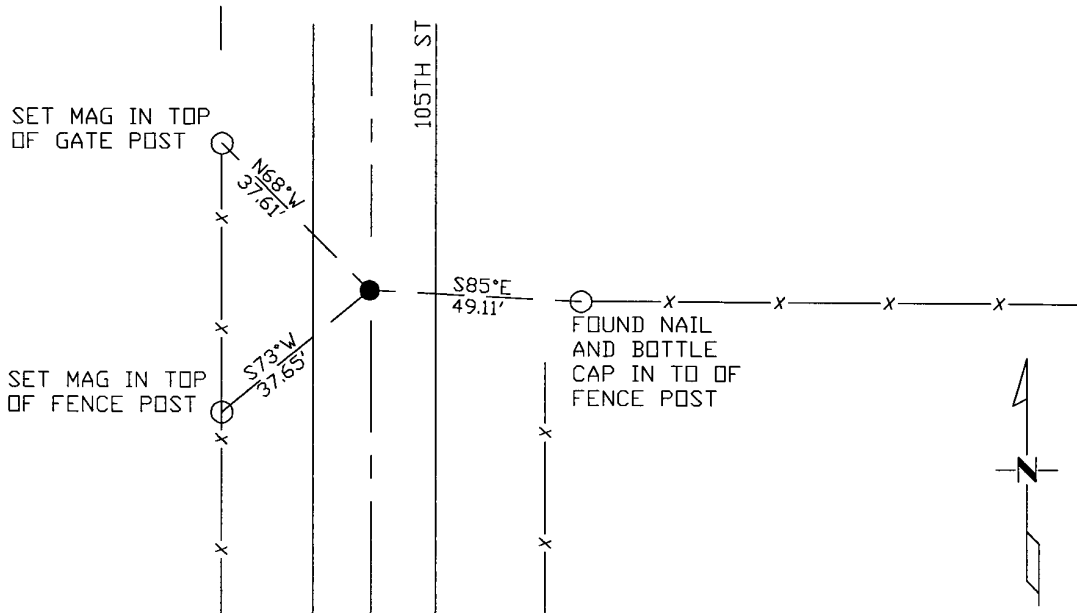
At the corner location shown on the sketch:

On 10/25/17 found a 3/4" iron rod
DATE

left monument as found lowered monument removed monument (explain)

On _____ placed a _____
DATE

SKETCH OF REFERENCE TIES



Statement of evidence for this corner location is on back of this page.

I hereby certify that this document was researched and prepared by me or under my direct supervision and that I am a licensed Land Surveyor under the laws of the State of Minnesota.

Signature *Janel Timm*

Date 3/26/18 License No. 45874

Title:

- Land Surveyor Professional Engineer
 County Surveyor County Engineer

Doc# 268228 Fee: \$0.00 2 Pages

Property & Public Services
 Property Records Division
 Yellow Medicine County, Minnesota
 I hereby certify that the within instrument was filed on April 5, 2018 at 2:25 PM

Janel Timm, Yellow Medicine County Recorder

By *Kelly Kueger* Deputy

STATEMENT OF EVIDENCE:

WEST QUARTER OF SECTION 31, T114N, R46W, 5TH PM

This corner was not set in the original Government survey.

1978 Gary Stevenson filed a corner record dated 10/20/1978 in which a 3/4" iron rod was set over the center of found stone pile.

2017-10-25 Westwood PS searched the area and found a 3/4" iron rod and one reference tie from 1978 corner report. Accepting as the corner location and set 2 additional reference ties.

CERTIFICATE OF LOCATION OF GOVERNMENT CORNER

NORTH QUARTER Corner of Section 31, Township 114 N, Range 46 W

5th Principal Meridian, State of Minnesota, County of Yellow Medicine.

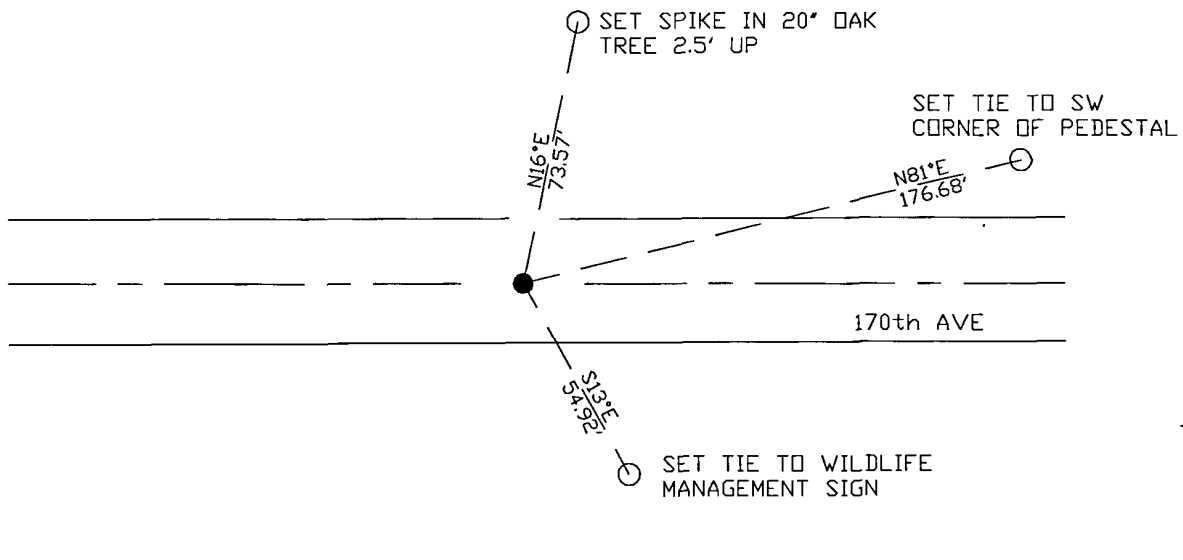
At the corner location shown on the sketch:

On _____ found a _____
DATE

left monument as found lowered monument removed monument (explain)

On 10/25/17 placed a 1/2" rebar with cap RLS 45874.
DATE

SKETCH OF REFERENCE TIES



N.T.S.

Statement of evidence for this corner location is on back of this page.

I hereby certify that this document was researched and prepared by me or under my direct supervision and that I am a licensed Land Surveyor under the laws of the State of Minnesota.

Signature *Jane Timm*

Date 3/26/18 License No. 45874

Title:

- Land Surveyor Professional Engineer
 County Surveyor County Engineer

Doc# 268180 Fee: \$0.00 2 Pages

Property & Public Services
 Property Records Division
 Yellow Medicine County, Minnesota
 I hereby certify that the within instrument was filed on April 5, 2018 at 10:00 AM

Janel Timm, Yellow Medicine County Recorder

By *Kelly Kauger* Deputy

STATEMENT OF EVIDENCE:

NORTH QUARTER OF SECTION 31, T114N, R46W, 5TH PM

1871 Corner was originally established by the U.S. General Land Office as a post set in raised mound.

2017-10-25 Westwood PS searched the area and found nothing. Set 1/2" rebar with cap RLS 45874 at lost position and set reference ties.

CERTIFICATE OF LOCATION OF GOVERNMENT CORNER

Southwest Corner of Section 31, Township 114, Range 46, 5th. P.M.

STATE OF MINNESOTA, County of YELLOW MEDICINE

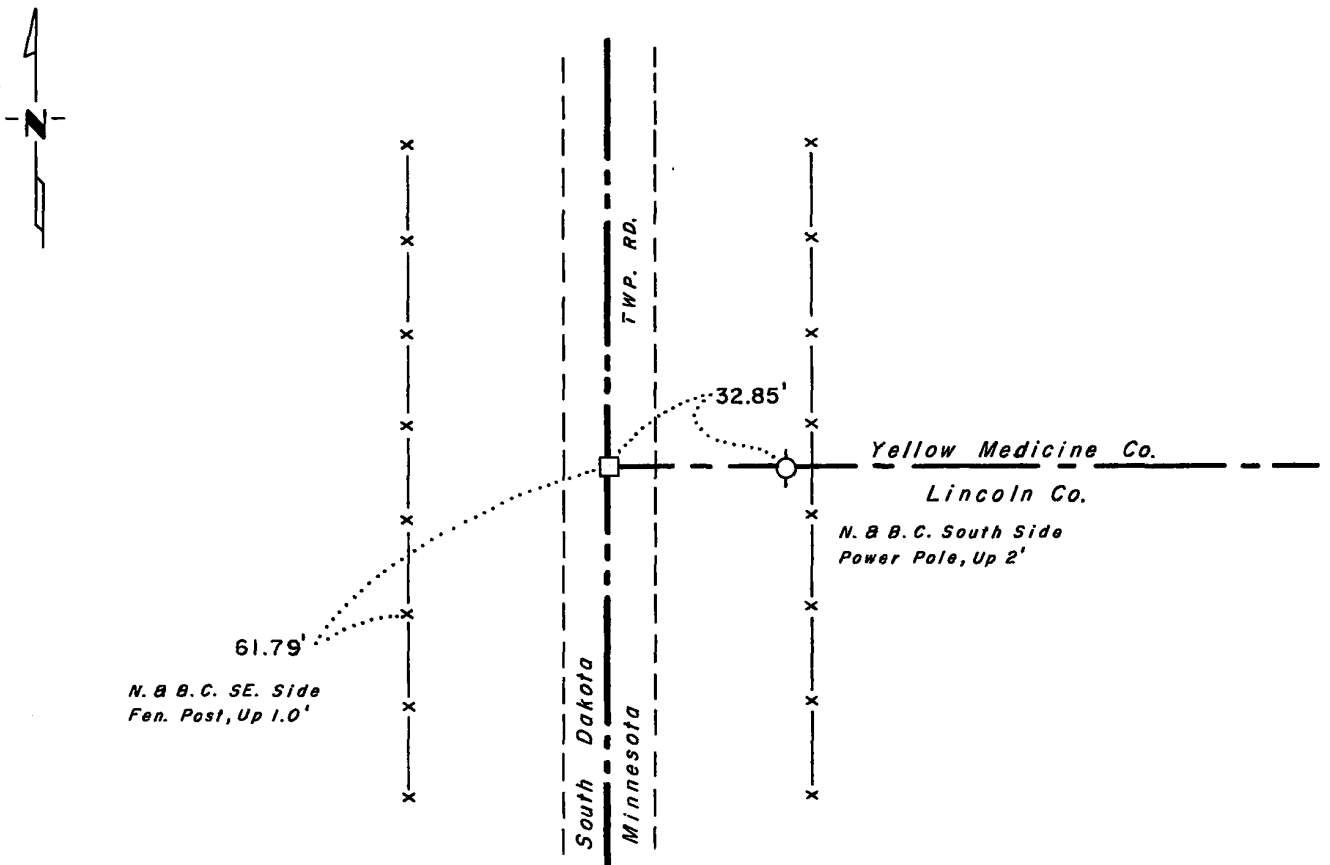
At the corner location shown on the sketch:

On 6-29-77 found a Broken 4" x 4" Iron Monument, Down 16" With Re. Rod Over
DATE

left monument as found, lowered monument, removed monument (explain)

On 6-29-77 placed a 3/4" x 12" Iron Rod Over, Down 4". Removed Re. Rod
DATE

SKETCH OF REFERENCE TIES



Statement of evidence relative to this corner location is on back of page.

I hereby certify that this document and the data contained herein was prepared by me or under my direct supervision.

Nancy H. Stevan
SIGNATURE

3-6-78
DATE

Registration No. 12684

- Land Surveyor, Professional Engineer
 County Surveyor, County Engineer

OFFICE OF THE COUNTY RECORDER
County of Yellow Medicine

I hereby certify that this document was filed in the Co. Recorder office at 9:30 A.M. on the 9th day of June A.D., 19 81

County Recorder Norman J. Opdahl

By Kay Nendahl, Deputy
DOCUMENT NO. 178291

RECORDED
GRANTED
INDEXED

Statement of Evidence: Southwest Corner of Section 31, Township 114,
Range 46. County of Yellow Medicine

This corner was originally established by the U.S. General Land Office survey in 1871. The government notes show corner marked with a wood post set in mound of earth with pits and trench dug around the mound.

In 1964 and 1977, the DNR Bureau of Engineering contacted the Lincoln and Yellow Medicine County Offices of the Recorder and Highway Engineer for corner information. The following information was obtained from the Yellow Medicine County Recorder:

John Norgaard, county surveyor, in 1897, found a mound, pits and the remains of old stake, at this corner and set an iron monument marked "SW S31 T114 R46". This is recorded on page 155 in the large surveyors record book.

In 1964 the DNR found an iron monument with a 3" x 4" broken top, 21" below the road surface. A 1/2" iron rebar was set over, and ties were taken.

On June 29, 1977, we found the rebar in place and found a broken topped 4" x 4" iron monument, 16" below road surface. The monument was stamped with the lettering as stated above. The rebar was removed and a 3/4" x 12" iron rod was set over the monument.

Picture evidence of the corner is on file with the DNR Bureau of Engineering.

CERTIFICATE OF LOCATION OF GOVERNMENT CORNER

Southeast Corner of Section 31, Township 114, Range 46, 5th P.M.

STATE OF MINNESOTA, County of Yellow Medicine

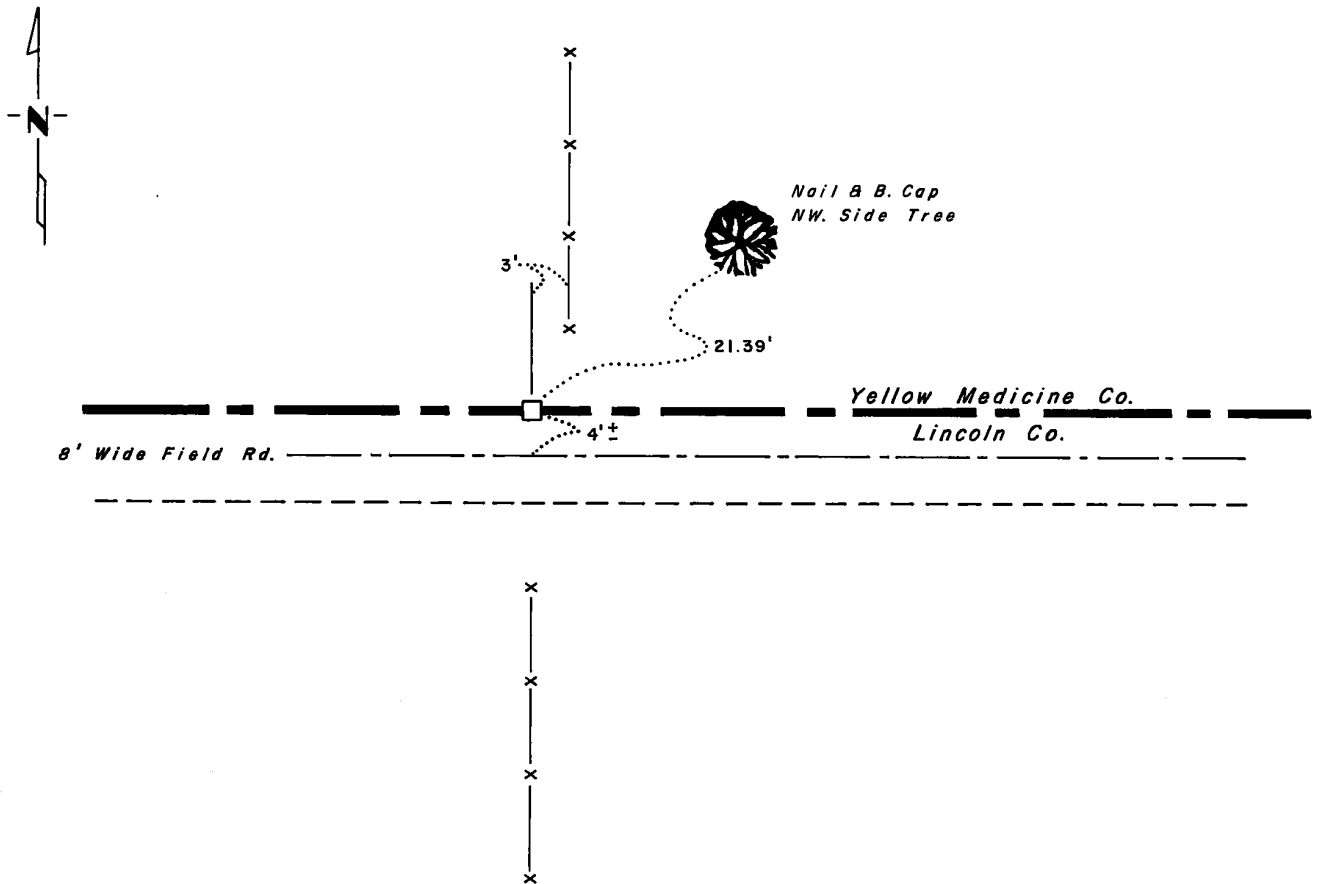
At the corner location shown on the sketch:

On 6-29-77 found a 7"x7" Granite Block in North Wheel Track, Level With Ground
DATE

left monument as found, lowered monument, removed monument (explain)

On 6-29-77 placed a 3/4" x 24" Iron Rod on the East Side Stone, Down 5"
DATE

SKETCH OF REFERENCE TIES



Statement of evidence relative to this corner location is on back of page.

I hereby certify that this document and the data contained herein was prepared by me or under my direct supervision.

Nancy A. Stevens 3-6-78
SIGNATURE DATE

Registration No. 12684

Land Surveyor, Professional Engineer

County Surveyor, County Engineer.

OFFICE OF THE County Recorder
County of Yellow Medicine

RECORDED
GRANTED
INDEXED

I hereby certify that this document was filed in the Co. Recorder office at 9:25 A.M. on the 9th day of June A.D., 19 81

County Recorder Norman J. Opdahl

By Kay Nordahl, Deputy

DOCUMENT NO. 178290

Statement of Evidence: Southeast Corner of Section 31, Township 114,
Range 46. Yellow Medicine County.

This corner was originally established by the U.S. General Land Office survey in 1871. The government notes show corner marked with a wood post set in mound of earth with pits and trench dug around the mound.

In 1964, 1973, 1977, the DNR Bureau of Engineering contacted the Yellow Medicine and Lincoln County Offices of the Recorder and Highway Engineer for corner information. The following information was obtained from the Yellow Medicine County Recorder.

In 1899-1901, John Norgaard, County Surveyor, remonumented all section corners in the county and recorded his work in Surveyors Record Book B. On page 200, he states he found the remains of a stake in government mound at this corner and set a 6" x 6" x 24" jasper granite stone level with the ground in the mound. Page 214, of another Record Book, John Norgaard in 1910 surveyed Section 32 and found this corner.

The following information was obtained from the Lincoln County Recorder. On page 48 of surveyors record book 5, Floyd Muchlinski, County Surveyor, found stone block at this corner in a survey of Section 5.

The DNR in 1964, 1973, 1977 found this monument in place on the north edge of a field road and in line with fence south. On June 29, 1977, we set a 3/4" x 24" iron rod on the east side of the stone 5" below the top.

Picture evidence of the corner is on file with the DNR Bureau of Engineering.

CERTIFICATE OF LOCATION OF GOVERNMENT CORNER

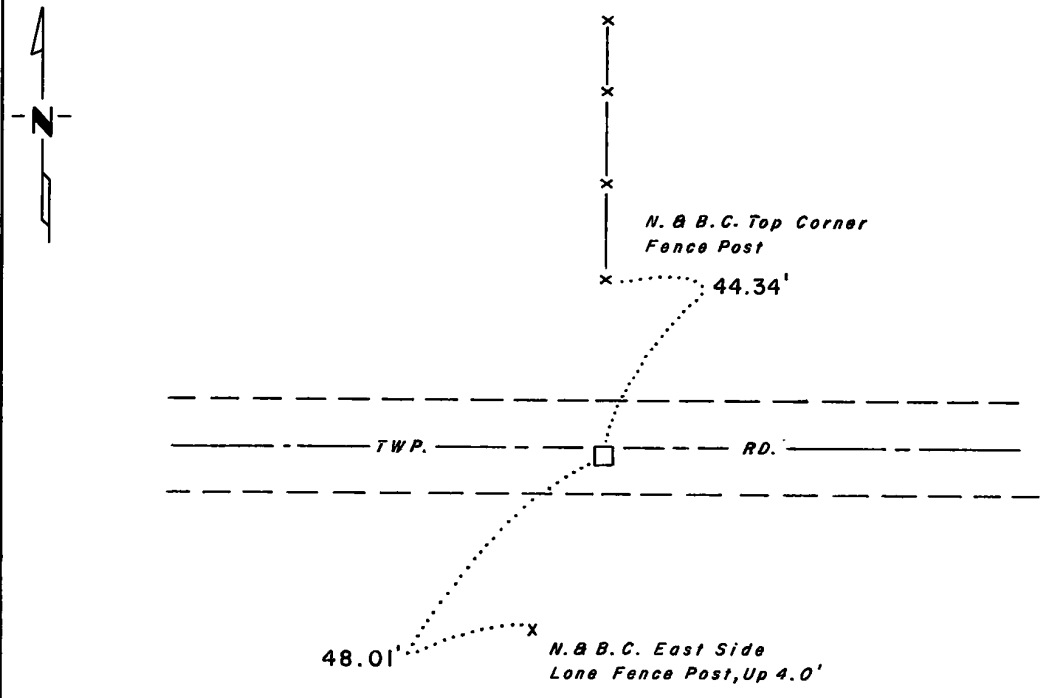
Northeast Corner of Section 31, Township 114, Range 46, 5th P.M.

STATE OF MINNESOTA, County of YELLOW MEDICINE

At the corner location shown on the sketch:

- On 6-28-77 found a 7" x 7" Granite Block, Down 4.5'. 2' South of E
DATE
- left monument as found, lowered monument, removed monument (explain)
- On 6-28-77 placed a 3/4" x 24" Iron Rod on East Block, Down 3.4' And a 3/4" x 24" Iron Rod Over Center of Block, Down 0.3'
DATE

SKETCH OF REFERENCE TIES



Statement of evidence relative to this corner location is on back of page.

I hereby certify that this document and the data contained herein was prepared by me or under my direct supervision.

Sary H. Stevenson 10-20-78
SIGNATURE DATE

Registration No. 12684

- Land Surveyor, Professional Engineer
- County Surveyor, County Engineer

COUNTY RECORDER
OFFICE OF THE YELLOW MEDICINE COUNTY
County of Yellow Medicine

I hereby certify that this document was filed in the County Recorder's office at 1:00 P.M. on the 1 day of November A.D., 1978

COUNTY RECORDER Norman J. Opdahl
YELLOW MEDICINE COUNTY

By Kay Nordahl, Deputy

DOCUMENT NO. 172779

Statement of Evidence:

Northeast Corner Section 31, Township 114, Range 46. Yellow Medicine County.

This corner was originally established by the U.S. General Land Office survey in 1871. The government notes show corner marked with a wood post set in mound of earth with pits and trench dug around the mound.

In January, 1977, the DNR Bureau of Engineering contacted the Yellow Medicine County Offices of the recorder and the highway engineer.

The following information was obtained from the Recorder. John Norgaard, County Surveyor, remonumented all section corners in the county from 1899 to 1901 and recorded it in the Surveyor's Record Book B. On page 204, he states he found a government mound at this corner and set a 6" x 6" x 24" granite monument.

In the large surveyor's record book, he recorded a survey of section 32 on page 214 in 1910, and states he found this section corner.

On June 28, 1977, we hired a backhoe operated by Pat Sterzinger of Ivanhoe to dig for evidence of this corner. We found a 7"x7" granite monument down 52" below the present road grade in natural soil. We set a 3/4"x24" iron rod on the east side of the stone and another one over the stone at the road surface.

CERTIFICATE OF LOCATION OF GOVERNMENT CORNER

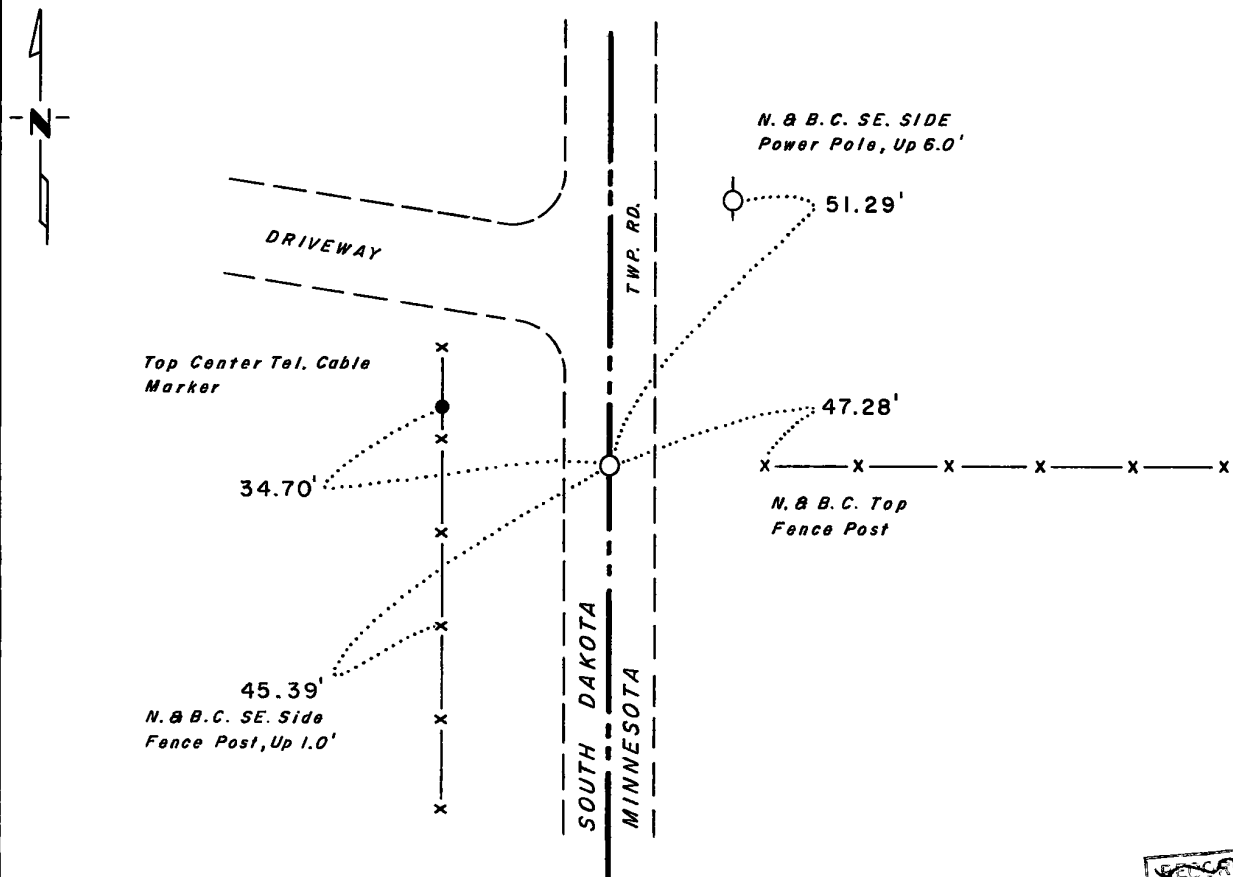
West Quarter Corner of Section 31, Township 114, Range 46, 5th P.M.

STATE OF MINNESOTA, County of YELLOW MEDICINE

At the corner location shown on the sketch:

- On 6-28-77 found a Pile of 10-3" x 8" Stones With Rust Colored Soil in the Center,
DATE
Down 2'±
- left monument as found, lowered monument, removed monument (explain)
- On 6-28-77 placed a 3/4" x 24" Iron Rod Over Center of Stones, Down 0.3'
DATE

SKETCH OF REFERENCE TIES



Statement of evidence relative to this corner location is on back of page.

I hereby certify that this document and the data contained herein was prepared by me or under my direct supervision.

Kay A. Stevens 10-20-78
SIGNATURE DATE

Registration No. 12604

- Land Surveyor, Professional Engineer
- County Surveyor, County Engineer

COUNTY RECORDER
OFFICE OF THE YELLOW MEDICINE COUNTY
County of Yellow Medicine

I hereby certify that this document was filed in the County Recorder's office at 12:55 P.M. on the 1 day of November A.D., 1978

COUNTY RECORDER Dorothy J. Opdahl
YELLOW MEDICINE COUNTY

By Kay Nordahl, Deputy

DOCUMENT NO. 172778

Statement of Evidence:

West Quarter Corner of Section 31, Township 114, Range 46.
Yellow Medicine County.

This corner was not set in the original Government survey.

In January, 1977, the DNR Bureau of Engineering contacted the Yellow Medicine County Offices of the recorder and highway engineer. No information found.

In June, 1977, the DNR contacted the Devel County, South Dakota offices of the recorder, auditor and highway engineer. No information was found.

On June 28, 1977, we hired a backhoe operated by Pat Sterzinger of Ivanhoe to dig for evidence of this corner. We found pile of 10 stones, 3"-10" in diameter with rust colored soil in the center, 2' more or less below the road surface, in line with fence east and in centerline north-south road. We set a 3/4" x 24" iron rod over the center of stones. This position is 20.4' north and 1.9' west of lost position.

Picture evidence of the corner is on file with the DNR Bureau of Engineering.

CERTIFICATE OF LOCATION OF GOVERNMENT CORNER

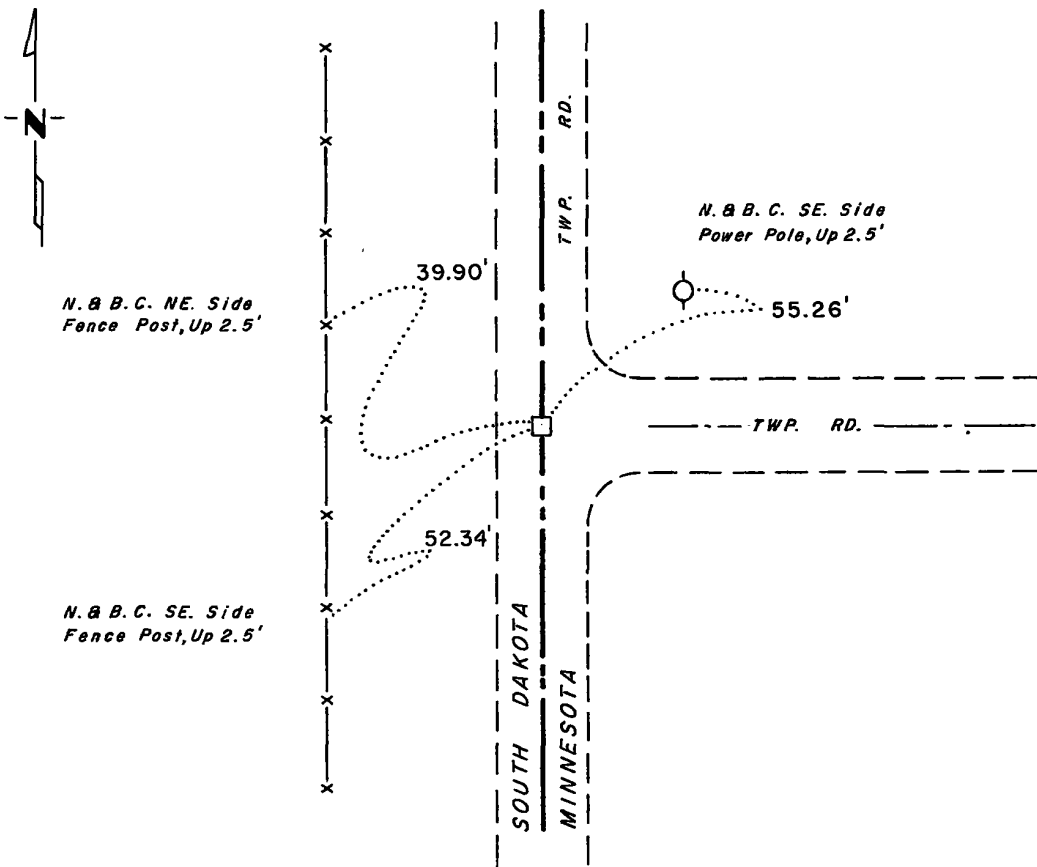
Northwest Corner of Section 31, Township 114, Range 46, 5th. P.M.

STATE OF MINNESOTA, County of YELLOW MEDICINE

At the corner location shown on the sketch:

- On 6-28-77 found a 5"x 9" Granite Block, Down 2.8' 2' North of E Road East
DATE
And 1' West of E Road North-South
 - left monument as found, lowered monument, removed monument (explain)
- On 6-28-77 placed a 3/4"x 24" Iron Rod Over, Down 0.3'
DATE

SKETCH OF REFERENCE TIES



RECORDED
GRANTOR
GRANTEE
INDEXED

Statement of evidence relative to this corner location is on back of page.

I hereby certify that this document and the data contained herein was prepared by me or under my direct supervision.

Mary H. Stevenson 10-20-78
SIGNATURE DATE

Registration No. 12604

- Land Surveyor, Professional Engineer
- County Surveyor, County Engineer

COUNTY RECORDER
YELLOW MEDICINE COUNTY
County of Yellow Medicine

I hereby certify that this document was filed in the County Recorder's office at 12:50 P.M. on the 1 day of November A.D., 19 78

COUNTY RECORDER Norman J. Spohal
 YELLOW MEDICINE COUNTY

By Kay Nordahl, Deputy

DOCUMENT NO. 172777

Statement of Evidence:

Northwest Corner, Section 31, Township 114, Range 46. Yellow Medicine County.

This corner was originally established by the U.S. General Land Office survey in 1871. This corner was set 6.80 chains (448.8') west of the North Quarter Corner Section 31 and 13.79 chains (910.1') south of M.P. #45. The government notes show corner marked with a wood post set in mound of earth with pits and trench dug around the mound.

In January, 1977, the DNR Bureau of Engineering contacted the Yellow Medicine County Offices of the recorder and highway engineer.

The following information was obtained from the recorder. John Norgaard, County Surveyor, remonumented all section corners in the county from 1899 to 1901 and recorded it in the Surveyor's Record Book B. On page 222, he states set a 6" x 6" x 24" granite block at this corner, 910' south of mile post #45 and in line with the meander point and the monument for Dakota.

On June 28, 1977, we hired a backhoe operated by Pat Sterzinger of Ivanhoe to dig for evidence of this corner. We found a 5" x 9" granite block down 2.8' in road intersections and set a 3/4" x 24" iron rod over the block. We measured 912.0' to mile post #45.

Picture evidence of the corner is on file with the DNR Bureau of Engineering.

CERTIFICATE OF LOCATION OF GOVERNMENT CORNER

NORTHEAST Corner of Section 32, Township 114 N, Range 46 W

5th Principal Meridian, State of Minnesota, County of Yellow Medicine.

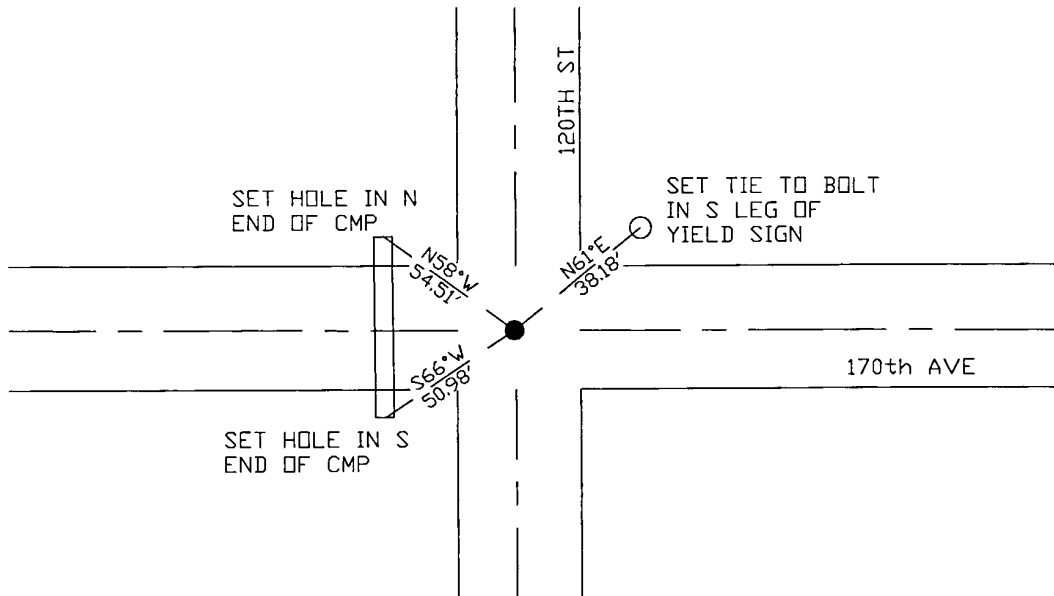
At the corner location shown on the sketch:

On _____ found a _____
DATE

left monument as found lowered monument removed monument (explain)

On 10/25/17 placed a 1/2" rebar with cap LS45874
DATE

SKETCH OF REFERENCE TIES



N
↑
N.T.S.

Statement of evidence for this corner location is on back of this page.

I hereby certify that this document was researched and prepared by me or under my direct supervision and that I am a licensed Land Surveyor under the laws of the State of Minnesota.

Signature *Janel Timm*

Date 3/26/18 License No. 45874

Title:

- Land Surveyor Professional Engineer
 County Surveyor County Engineer

Doc# 268264 Fee: \$0.00 2 Pages

Property & Public Services
Property Records Division
Yellow Medicine County, Minnesota
I hereby certify that the within instrument was filed on April 6, 2018 at 11:15 AM

Janel Timm, Yellow Medicine County Recorder

By *Kelly Kauger* Deputy

STATEMENT OF EVIDENCE:

NORTHEAST OF SECTION 32, T114N, R46W, 5TH PM

1871 Corner was originally established by the U.S. General Land Office as a post set in raised mound.

1901 Surveyors Record Book B Page 204 contains a survey completed in which they found the Government Mound in place at the corner location.

1910 Surveyors Record Book page 214 contains a survey in which shows a monument in place at the corner location.

1913 Sureyors Record Book, John Norgaard, County Surveyor completed a survey in which a jasper stone monument was found at the corner location.

1955 Section Corner Tie Book page 4 from the County Highway Engineers Office shows monument in place with ties as follows:

*telephone pole SW 60.2'
second fence post NW 65.7'
power pole NE 60.3'*

1959 Section Corner Tie Book page 4 from the County Highway Engineers Office shows monument in place with ties as follows:

*power pole NW 69.9'
telephone pole SW 70.5'
power pole NE 60.7'*

1977 DNR completed a survey in Section 32 in which a iron pipe was found at the corner location.

*2001 MN DNR completed a survey for Sections 33 and 34 in which they set a DNR SURVEY MARKER at the corner location, and completed a corner record dated 06/04/01.
N: 138326.324
E: 364806.877*

2017-10-25 Westwood PS searched the area and found nothing. Set 1/2" rebar with cap LS 45874 per 2001 corner record location and set 3 reference ties.

CERTIFICATE OF LOCATION OF GOVERNMENT CORNER

NORTH QUARTER Corner of Section 32, Township 114 N, Range 46 W

5th Principal Meridian, State of Minnesota, County of Yellow Medicine.

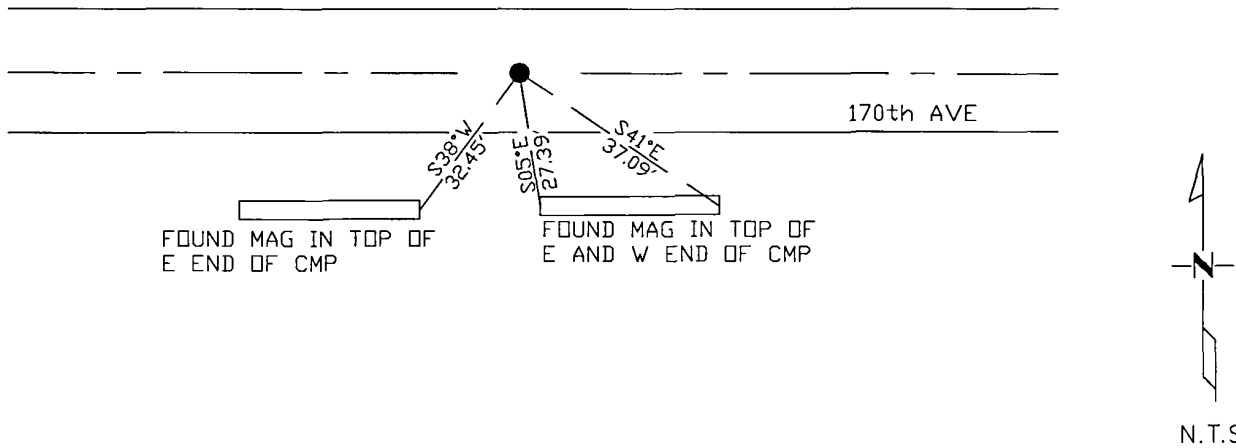
At the corner location shown on the sketch:

On _____ found a _____
DATE

left monument as found lowered monument removed monument (explain)

On 10/25/17 placed a 1/2" rebar with cap LS45874.
DATE

SKETCH OF REFERENCE TIES



Statement of evidence for this corner location is on back of this page.

I hereby certify that this document was researched and prepared by me or under my direct supervision and that I am a licensed Land Surveyor under the laws of the State of Minnesota.

Signature *[Handwritten Signature]*

Date 3/26/18 License No. 45874

Title:

- Land Surveyor Professional Engineer
 County Surveyor County Engineer

Doc# 268255 Fee: \$0.00 2 Pages

Property & Public Services
 Property Records Division
 Yellow Medicine County, Minnesota
 I hereby certify that the within instrument was filed on April 6, 2018 at 10:30 AM

Janel Timm, Yellow Medicine County Recorder

By *[Handwritten Signature]* Deputy

STATEMENT OF EVIDENCE:

NORTH QUARTER OF SECTION 32, T114N, R46W, 5TH PM

1871 Corner was originally established by the U.S. General Land Office as a post set in raised mound.

1910 John Norgaard, County Surveyor, Surveyors Record Book page 214 has survey completed for Section 32 in which Stone was set on line and equal distance between section corners.

1920 Surveyors Record Book page 436, found stone in place.

1978 Gary Stevenson completed a corner record dated 10/20/1978 in which a 3/4" iron rod was set over a found 15"x10"x8" stone.

2017-10-25 Westwood PS searched the area and found reference ties from the 1978 corner record by Gary Stevenson, LS 12684, but did not find the monument. Set 1/2" rebar with cap LS 45874 per found 1978 ties.

CERTIFICATE OF LOCATION OF GOVERNMENT CORNER

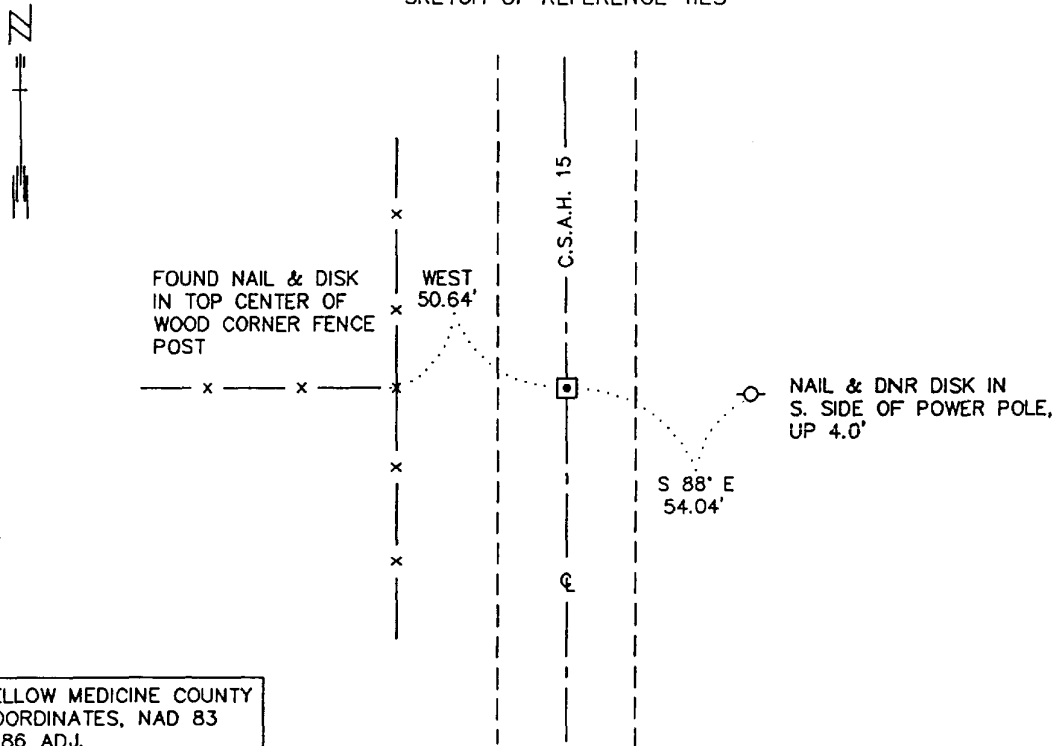
EAST QUARTER Corner of Section 32, Township 114 N., Range 46 W., 5th P.M.

STATE OF MINNESOTA, County of YELLOW MEDICINE

At the corner location shown on the sketch:

- On _____ found a _____
DATE
- left monument as found, lowered monument, removed monument (explain)
- On 10/10/2000 Placed a 3/4" X 12" REBAR WITH ALUMINUM CAP STAMPED
DATE "DNR SURVEY MARKER", FLUSH.

SKETCH OF REFERENCE TIES



YELLOW MEDICINE COUNTY
COORDINATES, NAD 83
1986 ADJ.
N = 135689.534
E = 364800.059

BEARINGS OBSERVED WITH COMPASS

Statement of evidence relative to this corner location is on back of page.

2/21/01
WMAD0190.00.00.01

I hereby certify that this document and the data contained herein was prepared by me or under my direct supervision.

Russ W. Sheppard 6/4/01
SIGNATURE DATE

License Number 17003
 Land Surveyor, Professional Engineer
 County Surveyor, County Engineer

OFFICE OF THE COUNTY RECORDER
County of Yellow Medicine

I hereby certify that this document was filed in the Co. Recorder's Office at 9:40 A.M. on the 13 day of June A.D., 2001

County Recorder Kay Nerdahl
By Daie Roblik 226144, Deputy
DOCUMENT NO. 226144

East Quarter Corner of Section 32, Township 114 North, Range 46 West

The DNR Bureau of Engineering contacted the following for survey information:

Minnesota Secretary of State's Office
Yellow Medicine County Recorder's Office
Yellow Medicine County Highway Engineer's Office

- 1871 U. S. General Land Office notes obtained from the Secretary of State's Office show the corner marked with a wood post in a raised mound as per instructions.
- 1910 May, Surveyor's Record Book, page 214, obtained from the County Recorder's Office, contains a survey by John Norgaard, County Surveyor. Survey shows corner but does not indicate what kind of monument was found or set. Norgaard states:
"located in center of road running north and south and on fence line running east, said point was proved to be where the government corner used to be some years ago"
The corner is shown:
2619 feet from the southeast corner of Section 32
- 1913 A page in a Surveyor's Record Book, obtained from the County Recorder's Office, contains a survey by John Norgaard, County Surveyor. Norgaard states:
"found stone set by me 2 years ago in center of road running north and south and fence lines running east and west, said point was proved to be where the government corner used to be by adjoining landowners several years ago"
The corner is shown:
2619 feet from the southeast corner of Section 32
- 2000 October 10, DNR Bureau of Engineering traversed to the area of corner and found its location to be at the intersection of the center line of north-south County State Aid Highway Number 15 with a fence west. Scanned the area of corner with an electronic metal detector but no metal attraction was obtained. Did not excavate area of corner in search of a monument because of the following:
A) Norgaard's resurveys do not indicate what kind of monument was found or set at corner
B) County State Aid Highway Number 15 is bituminous surfaced
C) area of corner is in a fill section of about 4.5 feet

Set a 3/4 inch by 12 inch rebar with an aluminum cap stamped "DNR SURVEY MARKER" at the intersection of the center line of north-south County State Aid Highway Number 15 with a fence west and found it to be:

in line with a fence about 1000 feet east
2628.73 feet from the southeast corner of Section 32
2636.80 feet from the northeast corner of Section 32
4.33 feet south and 31.57 feet west of the lost position

Analysis of the above information led the DNR Bureau of Engineering to conclude that the 3/4 inch by 12 inch rebar with an aluminum cap stamped "MN DNR SURVEY MARKER", set at the intersection of the center line of north-south County State Aid Highway Number 15 with a fence west, marks the obliterated location of the corner.

CERTIFICATE OF LOCATION OF GOVERNMENT CORNER

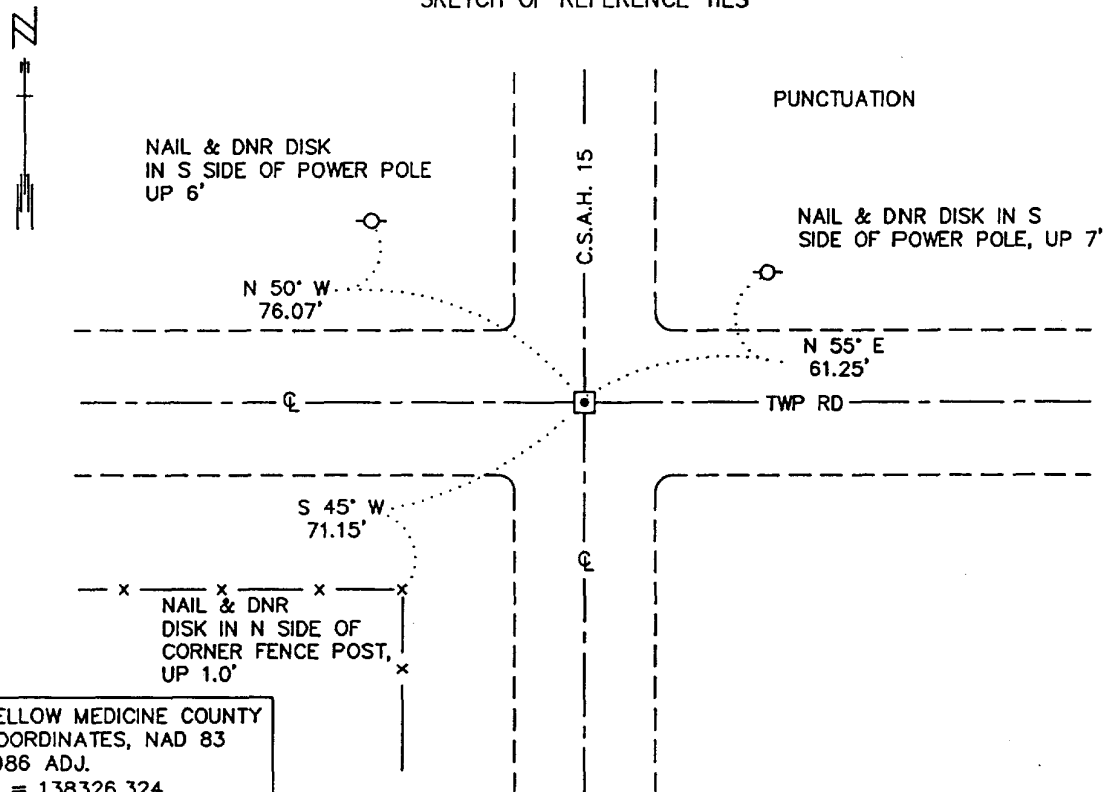
NORTHEAST Corner of Section 32, Township 114 N., Range 46 W, 5th P.M.

STATE OF MINNESOTA, County of YELLOW MEDICINE

At the corner location shown on the sketch:

- On _____ found a _____
DATE
- left monument as found, lowered monument, removed monument (explain)
- On 10/10/2000 Placed a 3/4" X 12" REBAR WITH ALUMINUM CAP STAMPED
DATE "DNR SURVEY MARKER", FLUSH.

SKETCH OF REFERENCE TIES



BEARINGS OBSERVED WITH COMPASS

Statement of evidence relative to this corner location is on back of page. 2/21/2001
WMAD0190.00.00.01

I hereby certify that this document and the data contained herein was prepared by me or under my direct supervision.

Duane W. Skypud 6/4/01
SIGNATURE DATE

License Number 17003

Land Surveyor, Professional Engineer
 County Surveyor, County Engineer

OFFICE OF THE COUNTY RECORDER
County of Yellow Medicine

I hereby certify that this document was filed in the Co. Recorder's Office at 9:45 A.M. on the 13 day of June A.D., 2001

County Recorder Kay Nerdahl
By Duane Skypud Deputy

DOCUMENT NO. 226145

Northeast Corner of Section 32, Township 114 North, Range 46 West

The DNR Bureau of Engineering contacted the following for survey information:

Minnesota Secretary of State's Office
Yellow Medicine County Recorder's Office
Yellow Medicine County Highway Engineer's Office

- 1871 U. S. General Land Office notes obtained from the Secretary of State's Office show the corner marked with a wood post in a raised mound as per instructions.
- 1901 Surveyor's Record Book B contains John Norgaard's, County Surveyor, remonumentation notes for section corners in Yellow Medicine County. The following information is stated about corner on page 204:
found the government mound
set a 6 inch by 6 inch by 24 inch long jasper granite level with the ground to mark corner
- 1910 May, Surveyor's Record Book, page 214, obtained from the County Recorder's Office, contains a survey by John Norgaard, County Surveyor. Survey shows corner but does not indicate what kind of monument was found or set.
- 1913 A page in a Surveyor's Record Book, obtained from the County Recorder's Office, contains a survey by John Norgaard, County Surveyor. Survey shows that a jasper stone monument was found at corner. The corner is shown:
2644 feet from the north quarter corner of Section 33
5288 feet from the northeast corner of Section 33
- 1955 Section Corner Tie Book, page 4, obtained from the County Highway Engineer's Office, does not indicate what kind of monument was found or set at corner but the following ties are shown to an assumed location for corner:
telephone pole, southwest, 60.2 feet
second fence post, northwest, 65.7 feet
power pole, northeast, 60.3 feet
- No Date Section Corner Tie Book, page 4, obtained from the County Highway Engineer's Office, does not indicate what kind of monument was found or set at corner but the following ties are shown to it:
corner fence post, northeast, 43.0 feet
corner fence post, southeast, 43.9 feet
- 1959 February 24, Section Corner Tie Book, page 4, obtained from the County Highway Engineer's Office, does not indicate what kind of monument was found or set at corner but the following ties are shown to an assumed location for corner:
power pole, northwest, 69.9 feet
power pole, northeast, 60.7 feet
telephone pole, southwest, 70.5 feet
- 2000 October 10, DNR Bureau of Engineering traversed to the area of corner and found its location to be at the intersection of the center line of north-south County State Aid Highway Number 15 and the center line of an east-west Township Road. Scanned the area of corner with an electronic metal detector but no metal attraction was obtained. Also, searched for but found no evidence of the record ties. Did not excavate area of corner in search of the record granite monument because of the following:
A) County State Aid Highway Number 15 is bituminous surfaced
B) area of corner is in a fill section of about 5 feet
- Set a 3/4 inch by 12 inch rebar with an aluminum cap stamped "DNR SURVEY MARKER" at the intersection of the center line of north-south County State Aid Highway Number 15 and the center line of an east-west Township Road and found it to be:
2648.94 feet from the north quarter corner of Section 33
5300.60 feet from the northeast corner of Section 33

Analysis of the above information led the DNR Bureau of Engineering to conclude that the 3/4 inch by 12 inch rebar with an aluminum cap stamped "MN DNR SURVEY MARKER", set at the intersection of the center line of north-south County State Aid Highway Number 15 and the center line of an east-west Township Road, marks the obliterated location of the corner.

CERTIFICATE OF LOCATION OF GOVERNMENT CORNER

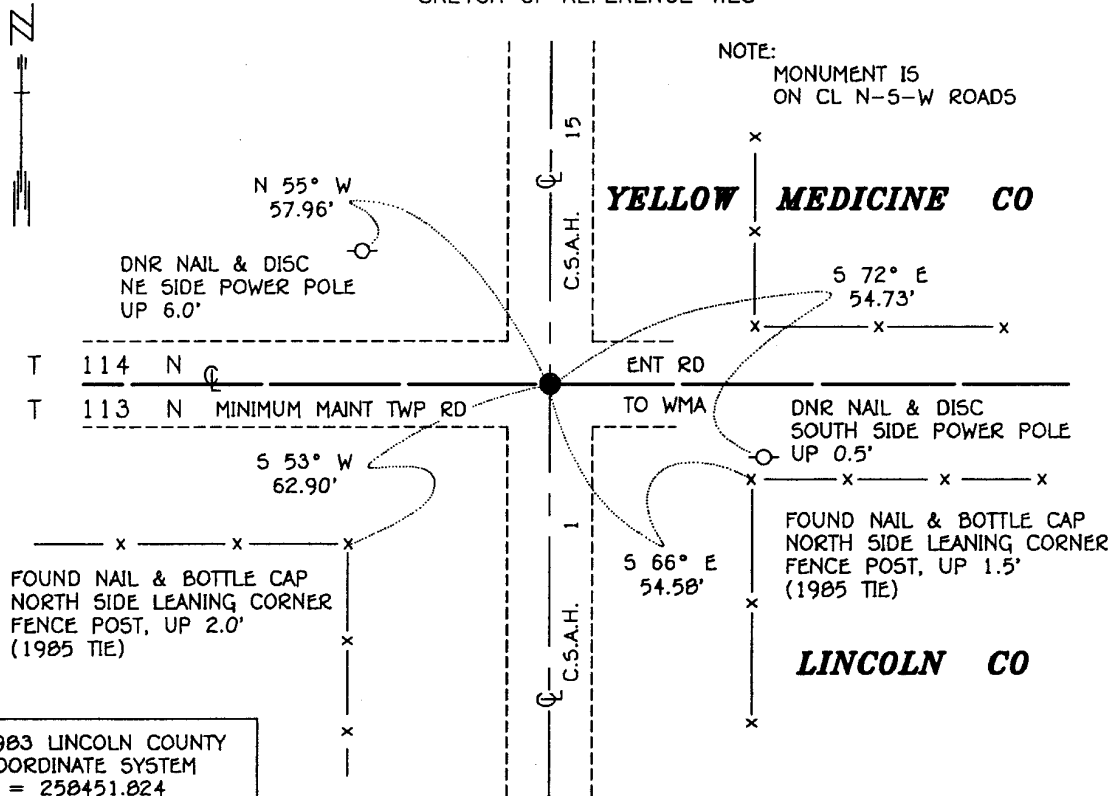
SOUTHEAST Corner of Section 32, Township 114 N, Range 46 W, 5th P.M.

STATE OF MINNESOTA, County of YELLOW MEDICINE

At the corner location shown on the sketch:

- On 5-22-96 found a 1/2" OUTSIDE DIAMETER x 18" PIPE, DOWN 0.8'
DATE
- left monument as found, lowered monument, removed monument (explain)
- On 5-22-96 Placed a 3/4" x 24" REBAR WITH ALUMINUM CAP STAMPED
DATE "DNR SURVEY MARKER", DOWN 0.1'

SKETCH OF REFERENCE TIES



NOTE:
MONUMENT IS
ON CL N-5-W ROADS

1983 LINCOLN COUNTY
COORDINATE SYSTEM
N = 258451.824
E = 460317.984

BEARINGS OBSERVED WITH COMPASS

Statement of evidence relative to this corner location is on back of page.

WM00190.00.00.01
J.B.M. AUG 1996

I hereby certify that this document and the data contained herein was prepared by me or under my direct supervision.
Bruce W. Sheppard 8-13-96
SIGNATURE DATE
License Number 17003
 Land Surveyor, Professional Engineer
 County Surveyor, County Engineer

OFFICE OF THE COUNTY RECORDER
County of Yellow Medicine
I hereby certify that this document was filed in the Co. recorders office at 10:10 A.M. on the 16 day of August A.D., 1996
County Recorder James J. Opelle
By _____, Deputy
DOCUMENT NO. 212425

The DNR Bureau of Engineering contacted the following for survey information:

Minnesota Secretary of State's Office
Lincoln County Recorder's Office
Lincoln County Highway Engineer's Office
Yellow Medicine County Recorder's Office
Yellow Medicine County Highway Engineer's Office
Lyle Moseng Land Surveying of Marshall

1871 U.S. General Land Office notes obtained from the Secretary of State's Office show the corner marked with a wood post in a raised mound as per instructions.

1910 May, Surveyor's Record Book, page 214, obtained from the Yellow Medicine County Recorder's Office, contains a survey by John Norgaard, County Surveyor. Survey shows corner but a description of what was found or set is not given. The corner is shown:

2619 feet from the east quarter corner of Section 32
2672 feet from the north quarter corner of Section 5
1336 feet from the north sixteenth corner of the northeast quarter of Section 5

1913 A page in a Surveyor's Record Book, obtained from the Yellow Medicine County Recorder's Office, contains a survey by John Norgaard, County Surveyor. Survey states that a jasper stone monument was found even with the ground at corner. The corner is shown:

2619 feet from the east quarter corner of Section 32
2608 feet from the north quarter corner of Section 4

No Section Corner Tie Book, obtained from the Yellow Medicine County Highway Engineer's Office,
Date does not indicate what was found or set but the following ties are shown to it:

fence post, west-northwest, 85.7 feet
corner fence post, southwest, 61.4 feet
corner fence post, southeast, 53.8 feet

telephone pole, southwest, 42.5 feet
fence post, northeast, 43.9 feet

1957 October, DNR Bureau of Engineering obtained the following ties for corner from the County:

fence post, west-northwest, 85.7 feet
corner fence post, southwest, 61.4 feet
corner fence post, southeast, 53.8 feet

A railroad spike was set for corner and was found to be:

2617.1 feet from the north quarter corner of Section 4

1959 Section Corner Tie Book, obtained from the Yellow Medicine County Highway Engineer's Office, shows that a spike was found down 7 inches at corner. The following ties are shown to corner:

second fence post, west-northwest, 85.8 feet
corner fence post, southwest, 61.6 feet
corner fence post, southeast, 54.1 feet

CERTIFICATE OF LOCATION OF GOVERNMENT CORNER

North Quarter Corner of Section 32, Township 114, Range 46, 5th P.M.

STATE OF MINNESOTA, County of YELLOW MEDICINE

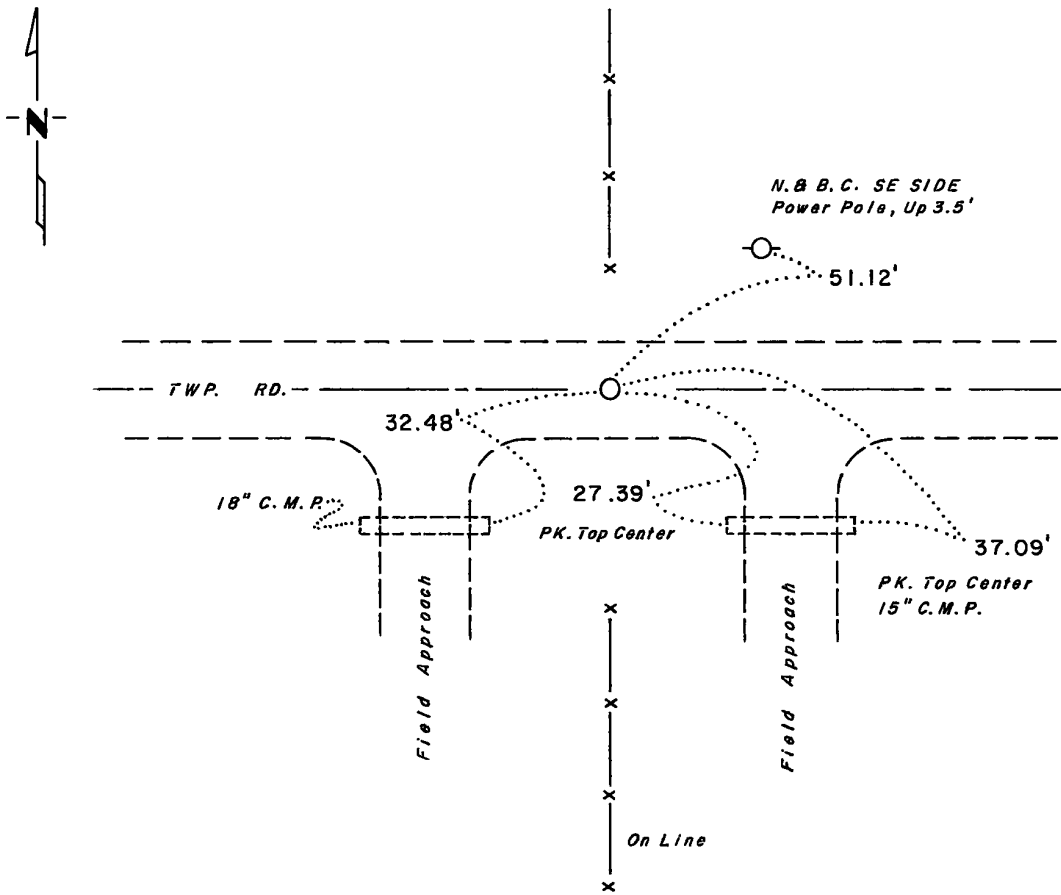
At the corner location shown on the sketch:

On 6-28-77 found a 15" x 10" x 8" Stone Sitting Upright, Down 2.5' 1.0' North of
DATE
Centerline

left monument as found, lowered monument, removed monument (explain)

On 6-28-77 placed a 3/4" x 24" Iron Rod Over, Down 0.3'
DATE

SKETCH OF REFERENCE TIES



Statement of evidence relative to this corner location is on back of page.

I hereby certify that this document and the data contained herein was prepared by me or under my direct supervision.

Kay H. Stevenson
SIGNATURE

10-20-78
DATE

Registration No. 12684

- Land Surveyor, Professional Engineer
- County Surveyor, County Engineer

COUNTY RECORDER
OFFICE OF THE YELLOW MEDICINE COUNTY
County of Yellow Medicine

I hereby certify that this document was filed in the County Recorder's office at 1:05 P.M. on the 1 day of November A.D., 1978

COUNTY RECORDER Dorinda J. Opdahl
YELLOW MEDICINE COUNTY

By Kay Dendahl, Deputy

DOCUMENT NO. 172780

Statement of Evidence:

North Quarter Corner, Section 32, Township 114, Range 46,
Yellow Medicine County.

This corner was originally established by the U.S. General Land Office survey in 1871. The government notes show corner marked with a wood post set in mound of earth with pits and trench dug around the mound.

In January, 1977, the DNR Bureau of Engineering contacted the Yellow Medicine County Offices of the Recorder and the Highway Engineer for corner information.

The following information was obtained from the Recorder in the large surveyors record book. On page 214 is a survey of section 32 by John Norgaard in 1910. He set a stone at line and split between the section corners, 2643' each way.

On page 436, is a survey of section 29 by Nogarrd in 1920. He found stone set by him several years ago, in line with fence south.

On June 28, 1977, we hired a backhoe operated by Pat Sterzinger of Ivanhoe to dig for evidence of this corner.

We found a 15" x 10" x 8" field stone setting upright down 30" below present road grade and 4" below old road grade. It was 1' north of centerline east-west township road and in line with fence south. We measured 2644.36' to the Northwest Corner Section 32.

Picture evidence of the corner is on file with the DNR Bureau of Engineering.

CERTIFICATE OF LOCATION OF GOVERNMENT CORNER

NORTHEAST Corner of Section 33, Township 114 N, Range 46 W

5th Principal Meridian, State of Minnesota, County of Yellow Medicine.

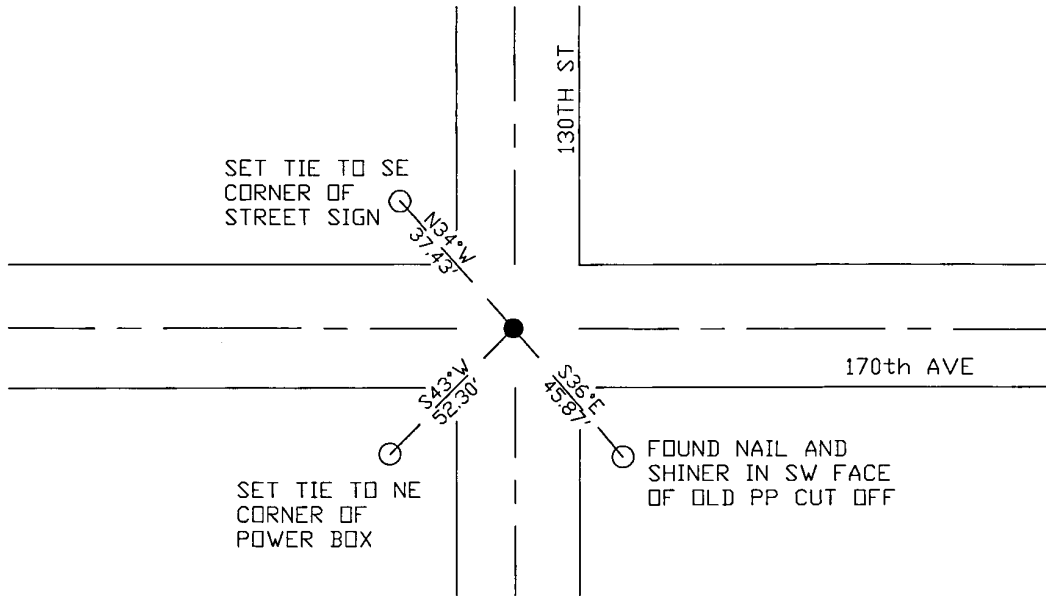
At the corner location shown on the sketch:

On 10/25/17 found a DNR SURVEY MARKER Aluminum cap.
DATE

left monument as found lowered monument removed monument (explain)

On _____ placed a _____
DATE

SKETCH OF REFERENCE TIES



N.T.S.

Statement of evidence for this corner location is on back of this page.

I hereby certify that this document was researched and prepared by me or under my direct supervision and that I am a licensed Land Surveyor under the laws of the State of Minnesota.

Signature *Janel Timm*
 Date 3/26/18 License No. 45874

Title:

- Land Surveyor Professional Engineer
 County Surveyor County Engineer

Doc# 268263 Fee: \$0.00 2 Pages
 Property & Public Services
 Property Records Division
 Yellow Medicine County, Minnesota
 I hereby certify that the within instrument was filed on April 6, 2018 at 11:10 AM

Janel Timm, Yellow Medicine County Recorder
 By *Kelly Kauger* Deputy

STATEMENT OF EVIDENCE:

NORTHEAST OF SECTION 33, T114N, R46W, 5TH PM

1871 Corner was originally established by the U.S. General Land Office as a post set in raised mound.

1901 John Norgaard, County Surveyor, completed a survey in which they found the government mound and pits and set a 6x6 jasper granite at the corner location.

1909 John Norgaard, County Surveyor, completed a survey in Section 34, Surveyors Record Book page 198, in which he found the stone monument.

1913 John Norgaard, County Surveyor, completed a survey for Section 33 in which he searched for the Jasper Stone but didn't find it. Upon further research he believed he should have searched 10 or 12 feet further east but never revisited corner.

Undated Surveyors Record Book page 457 has ties as follows:

Cor FP NE 43.0'

Cor FP SE 43.9'

2001 MN DNR completed a survey for Sections 33 and 34 in which they set a DNR SURVEY MARKER over found stone at the corner location, and filed a corner record dated 06/04/01.

N: 138280.503

E: 370107.274

2017-10-17 Westwood PS received coordinates from the County Highway Department for this corner location.

2017-10-25 Westwood PS searched the area and found a DNR SURVEY MARKER Aluminum cap and 1 reference tie which agrees with 2001 DNR corner record. Monument also matches coordinates from the County Highway Department. Accepting monument as the corner location and set 2 additional reference ties.

CERTIFICATE OF LOCATION OF GOVERNMENT CORNER

NORTH QUARTER Corner of Section 33, Township 114 N, Range 46 W

5th Principal Meridian, State of Minnesota, County of Yellow Medicine.

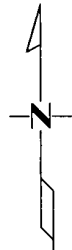
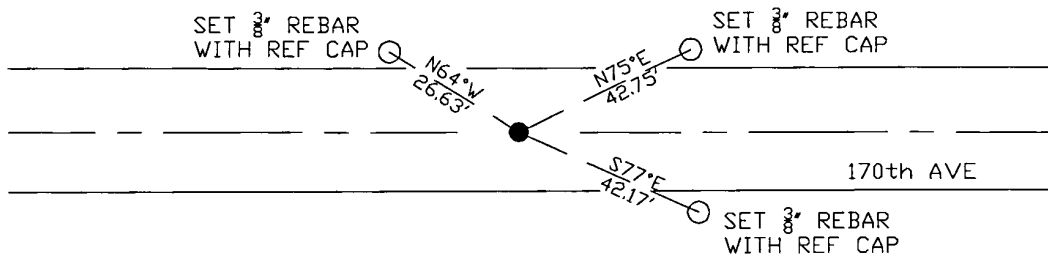
At the corner location shown on the sketch:

On 10/25/17 found a DNR SURVEY MARKER Aluminum cap.
DATE

left monument as found lowered monument removed monument (explain)

On _____ placed a _____
DATE

SKETCH OF REFERENCE TIES



N.T.S.

Statement of evidence for this corner location is on back of this page.

I hereby certify that this document was researched and prepared by me or under my direct supervision and that I am a licensed Land Surveyor under the laws of the State of Minnesota.

Signature *Jim [unclear]*

Date 3/26/18 License No. 45874

Title:

- Land Surveyor Professional Engineer
 County Surveyor County Engineer

Doc# 268256 Fee: \$0.00 2 Pages

Property & Public Services
 Property Records Division
 Yellow Medicine County, Minnesota
 I hereby certify that the within instrument was filed on April 6, 2018 at 10:35 AM

Janel Timm, Yellow Medicine County Recorder

By *Kelly Kueger* Deputy

STATEMENT OF EVIDENCE:

NORTH QUARTER OF SECTION 33, T114N, R46W, 5TH PM

1871 Corner was originally established by the U.S. General Land Office as a post set in raised mound.

1913 Surveyors Record Book contains a survey completed by John Norgaard in which the monument is shown in place and measures 2644' to the NE and NW corners of Section 33.

2001 MN DNR completed a survey for Sections 33 and 34 in which they set a DNR SURVEY MARKER over found stone at corner location, and completed a corner record dated 06/04/01.

N: 138298.308

E: 367455.669

2017-10-25 Westwood PS searched the area and found a DNR SURVEY MARKER Aluminum cap which agrees with 2001 DNR Survey. Accepting monument as the corner location and set 3 reference ties.

CERTIFICATE OF LOCATION OF GOVERNMENT CORNER

WITNESS CORNER TO EAST QUARTER Corner of Section 33, Township 114 N, Range 46 W

5th Principal Meridian, State of Minnesota, County of Yellow Medicine.

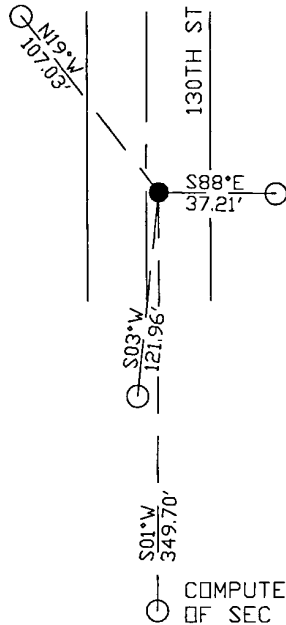
At the corner location shown on the sketch:

On 10/25/17 found a rebar with cap LS 17003 at 349.70 ft north of true corner
DATE location. The true corner location is under water

left monument as found lowered monument removed monument (explain)

On _____ placed a _____
DATE

SKETCH OF REFERENCE TIES



N.T.S.

Statement of evidence for this corner location is on back of this page.

I hereby certify that this document was researched and prepared by me or under my direct supervision and that I am a licensed Land Surveyor under the laws of the State of Minnesota.

Signature *Janel Timm*

Date 3/26/18 License No. 45874

Title:

- Land Surveyor Professional Engineer
- County Surveyor County Engineer

Doc# 268208 Fee: \$0.00 2 Pages
Property & Public Services
Property Records Division
Yellow Medicine County, Minnesota
I hereby certify that the within instrument was filed on April 5, 2018 at 12:45 PM

Janel Timm, Yellow Medicine County Recorder

By *Kelly Kueger* Deputy

STATEMENT OF EVIDENCE:

EAST QUARTER OF SECTION 33, T114N, R46W, 5TH PM

1871 Corner was originally established by the U.S. General Land Office as a post set in raised mound.

1913 Surveyor Record Book contains a survey by John Norgaard, County Surveyor, in which the monument is in place and measures 2643 to the NE corner Section 33 and 2637 to the SE corner Section 33.

*2001 MN DNR completed a survey for Sections 33 and 34 in which they found stone monument at the corner location, and filed a corner record dated 06/04/01.
N: 135637.472
E: 370101.012*

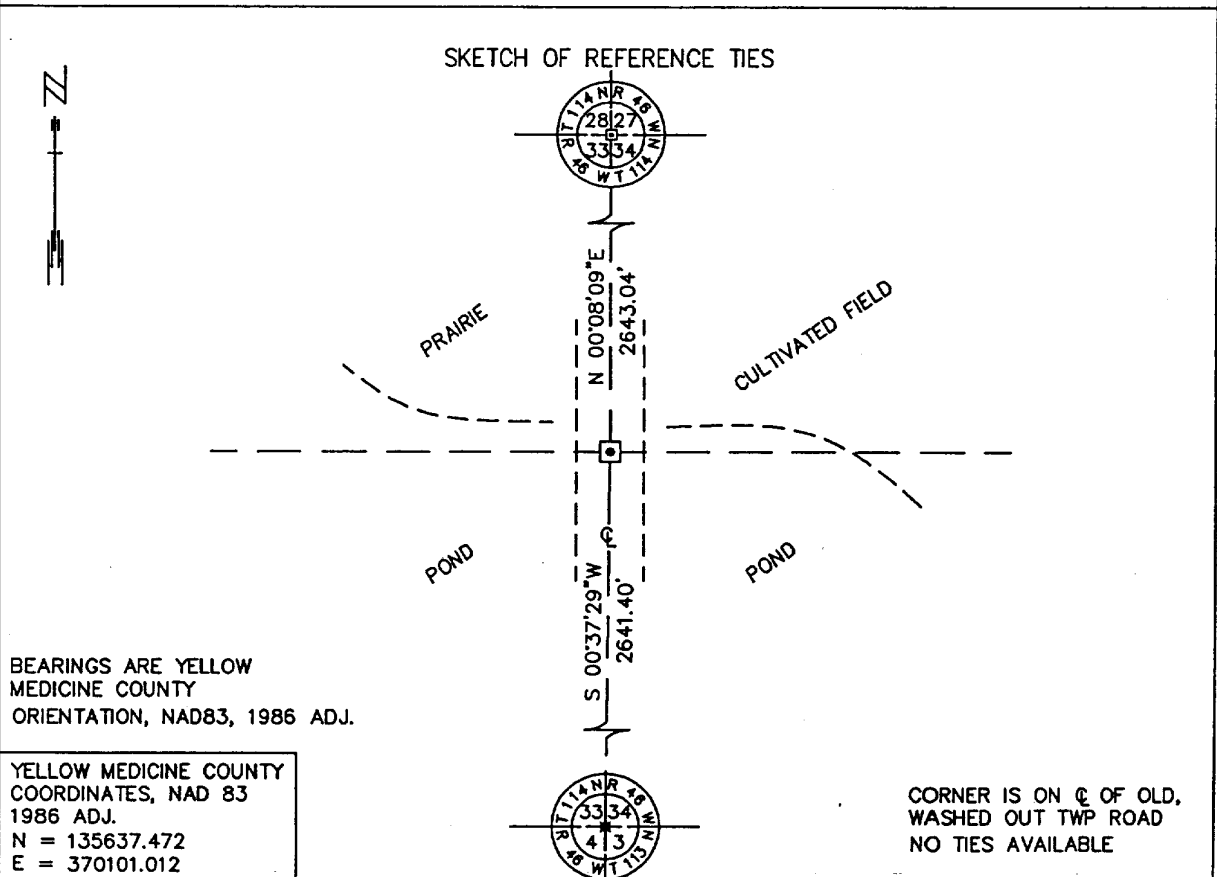
2017-10-25 - section corner location is under water. Located property corner monument (rebar capped LS 17003) from 2001 DNR survey to use as a witness corner to the true corner position, and established reference ties.

CERTIFICATE OF LOCATION OF GOVERNMENT CORNER

EAST QUARTER Corner of Section 33, Township 114 N., Range 46 W., 5th P.M.
 STATE OF MINNESOTA, County of YELLOW MEDICINE

At the corner location shown on the sketch:

- On 10/11/2000 found a 16" DIA. FIELD STONE, FLUSH WITH OLD ROAD SURFACE.
DATE
- left monument as found, lowered monument, removed monument (explain)
- On 10/11/2000 Placed a 3/4" X 12" REBAR ON THE SOUTH SIDE OF
DATE THE STONE, DOWN 0.2'.



BEARINGS ARE YELLOW
 MEDICINE COUNTY
 ORIENTATION, NAD83, 1986 ADJ.

YELLOW MEDICINE COUNTY
 COORDINATES, NAD 83
 1986 ADJ.
 N = 135637.472
 E = 370101.012

Statement of evidence relative to this corner location is on back of page. 2/21/01
 WMA00190.00.00.01

I hereby certify that this document and the data contained herein was prepared by me or under my direct supervision.
Russell W. Shipp 6/4/01
SIGNATURE DATE
 License Number 17003
 Land Surveyor, Professional Engineer
 County Surveyor, County Engineer

OFFICE OF THE COUNTY RECORDER
 County of Yellow Medicine
 I hereby certify that this document was filed in the Co. Recorder's Office at 9:50 A.M. on the 13 day of June A.D., 2001
 County Recorder Kay Nerdahl
 By Sara Kottik 226146 Deputy
 DOCUMENT NO. _____

East Quarter Corner of Section 33, Township 114 North, Range 46 West

The DNR Bureau of Engineering contacted the following for survey information:

Minnesota Secretary of State's Office

Yellow Medicine County Recorder's Office

Yellow Medicine County Highway Engineer's Office

- 1871 U. S. General Land Office notes obtained from the Secretary of State's Office show the corner marked with a wood post in a raised mound as per instructions.
- 1913 A page in a Surveyor's Record Book, obtained from the County Recorder's Office, contains a survey by John Norgaard, County Surveyor. Survey shows corner but does not indicate what kind of monument was found or set. The corner is shown:
2643 feet from the northeast corner of Section 33
2637 feet from the southeast corner of Section 33
- 2000 October 10, DNR Bureau of Engineering traversed to the area of corner and found a 16 inch diameter field stone flush with the ground on the center line of an old washed out road. Searched the area for other stones but did find any. The stone was found to be:
2643.04 feet from the northeast corner of Section 33
2641.39 feet from the southeast corner of Section 33
11.27 feet east of a straight line between adjoining section corners
0.90 of a foot south and 11.27 feet east of the lost position per GLO survey
2.10 feet north and 11.29 feet east of the lost position per 1913 survey

Analysis of the above information led the DNR Bureau of Engineering to conclude that the found 16 inch diameter field stone marks the location of the corner. To aid in finding the stone in the future a 3/4 inch by 12 inch rebar was set down 0.2 of a foot on its south side.

North Quarter Corner of Section 33, Township 114 North, Range 46 West

The DNR Bureau of Engineering contacted the following for survey information:

Minnesota Secretary of State's Office

Yellow Medicine County Recorder's Office

Yellow Medicine County Highway Engineer's Office

- 1871 U. S. General Land Office notes obtained from the Secretary of State's Office show the corner marked with a wood post in a raised mound as per instructions.
- 1913 A page in a Surveyor's Record Book, obtained from the County Recorder's Office, contains a survey by John Norgaard, County Surveyor. Survey shows corner but does not indicate what kind of monument was found or set. The corner is shown:
2644 feet from the northeast corner of Section 33
2644 feet from the northwest corner of Section 33
- 2000 October 10, DNR Bureau of Engineering hired a backhoe to dig for evidence of the corner. A 9 inch triangular shaped stone was found down 1.4 feet. Set a 3/4" by 12" rebar with an aluminum cap stamped "DNR SURVEY MARKER" over the stone and found it to be:
on the center line of an east-west Township Road
in line with a fence north
2651.66 feet from the northeast corner of Section 33
2648.94 feet from the northwest corner of Section 33
5.11 feet south and 1.41 feet west of the lost position

Analysis of the above information led the DNR Bureau of Engineering to conclude that the found 9 inch triangular shaped stone marks the location of the corner.

CERTIFICATE OF LOCATION OF GOVERNMENT CORNER

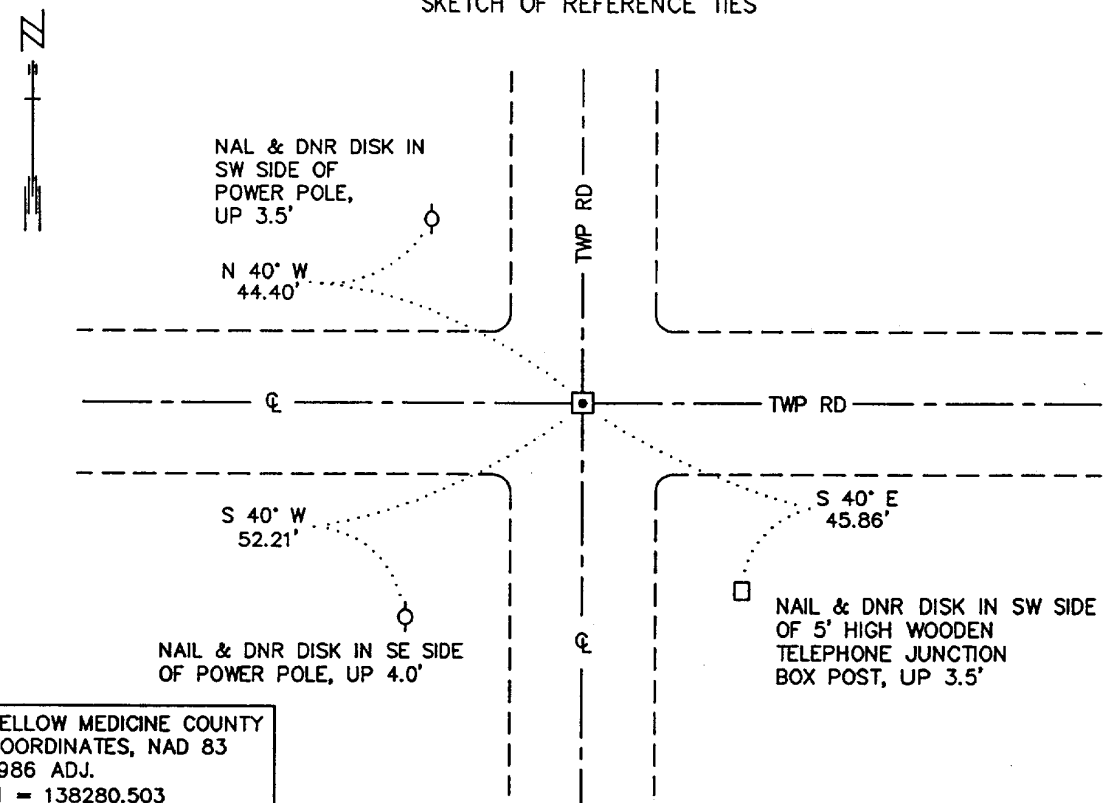
NORTHEAST Corner of Section 33, Township 114 N., Range 46 W., 5th P.M.

STATE OF MINNESOTA, County of YELLOW MEDICINE

At the corner location shown on the sketch:

- On 10/10/2000 found a 6" X 6" X 24" CUT GRANITE STONE, DOWN 1.5'
DATE
- left monument as found, lowered monument, removed monument (explain)
- On 10/10/2000 Placed a 3/4" X 12" REBAR WITH ALUMINUM CAP STAMPED
DATE "DNR SURVEY MARKER", DOWN 0.4', OVER STONE.

SKETCH OF REFERENCE TIES



YELLOW MEDICINE COUNTY
 COORDINATES, NAD 83
 1986 ADJ.
 N = 138280.503
 E = 370107.274

BEARINGS OBSERVED WITH COMPASS

Statement of evidence relative to this corner location is on back of page. 2/21/01
WMA00190.00.00.01

I hereby certify that this document and the data contained herein was prepared by me or under my direct supervision.

Duane W. Sheppard 6/4/01
SIGNATURE DATE

License Number 17003

■ Land Surveyor, Professional Engineer
 County Surveyor, County Engineer

OFFICE OF THE COUNTY RECORDER
 County of Yellow Medicine

I hereby certify that this document was filed in the Co. Recorder's Office at 10:00 A.M. on the 13 day of June A.D., 2001

County Recorder Kay Nerdahl
 By Dave Rablik Deputy
 DOCUMENT NO. 226148

Northeast Corner of Section 33, Township 114 North, Range 46 West

The DNR Bureau of Engineering contacted the following for survey information:
Minnesota Secretary of State's Office
Yellow Medicine County Recorder's Office
Yellow Medicine County Highway Engineer's Office

- 1871 U. S. General Land Office notes obtained from the Secretary of State's Office show the corner marked with a wood post in a raised mound as per instructions.
- 1901 Surveyor's Record Book B contains John Norgaard's, County Surveyor, remonumentation notes for section corners in Yellow Medicine County. The following information is stated about corner on page 203:
found the government mound and pits
set a 6 inch by 6 inch by 24 inch long jasper granite level with the ground to mark corner
- 1909 May, Surveyor's Record Book, page 198, obtained from the County Recorder's Office, contains a survey by John Norgaard, County Surveyor. Survey shows that a stone monument was found at corner. The corner is shown:
2636 feet from the north quarter corner of Section 34
5272 feet from the northeast corner of Section 34
- 1913 A page in a Surveyor's Record Book, obtained from the County Recorder's Office, contains a survey by John Norgaard, County Surveyor. Norgaard states:
"I could not find the jasper stone monument, after I got home and looking up the notes of a survey as I made in Section 34 I see the corner should probably be 10 or 12 feet farther east - but as my survey of these sections are in the southwest quarter it would not be but a little different at the center of the section"
The corner is shown:
2644 feet from the north quarter corner of Section 33
5288 feet from the northwest corner of Section 33
2643 feet from the east quarter corner of Section 33
Survey does not specify if the above distances are from the jasper stone monument or a point 10 or 12 feet west of it.
- No Date A page in a Surveyor's Record Book, obtained from the County Recorder's Office, contains ties to section corners. A description of what kind of monument was found or set at corner is not given but the following ties at shown to it:
corner fence post, northeast, 43.0 feet
corner fence post, southeast, 43.9 feet
- 2000 October 10, DNR Bureau of Engineering hired a backhoe to dig for evidence of the corner. A 6 inch by 6 inch cut granite stone was found down 1.5 feet. Searched for but found no evidence of the record ties. Set a 3/4 inch by 12 inch rebar with aluminum cap stamped "DNR SURVEY MAKER" over the cut granite stone and found it to be:
at the intersection of the center lines of roads north, south, east and west
2651.66 feet from the north quarter corner of Section 33
5300.60 feet from the northwest corner of Section 33
2643.04 feet from the east quarter corner of Section 33

Analysis of the above information led the DNR Bureau of Engineering to conclude that the found 6 inch by 6 inch cut granite stone marks the original location of the corner.

CERTIFICATE OF LOCATION OF GOVERNMENT CORNER

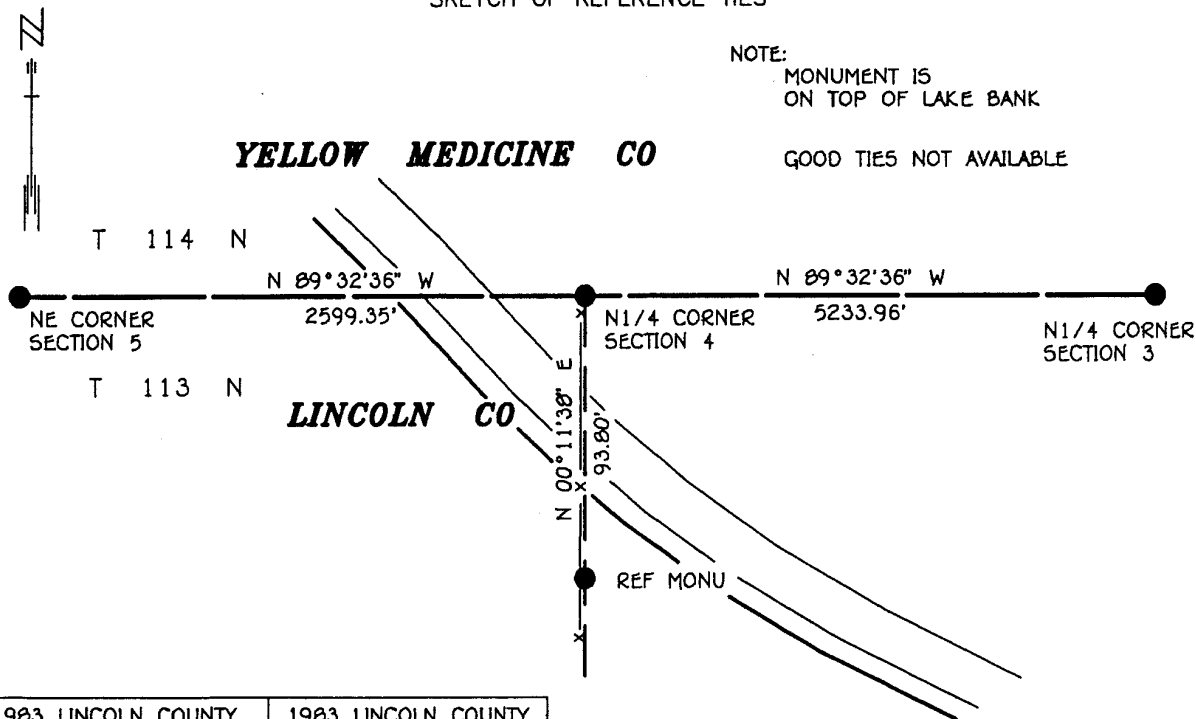
SOUTH QUARTER Corner of Section 33, Township 114 N, Range 46 W, 5th P.M.

STATE OF MINNESOTA, County of YELLOW MEDICINE

At the corner location shown on the sketch:

- On _____ found a _____
DATE _____
- left monument as found, lowered monument, removed monument (explain)
- On 6-17-96 Placed a 3/4" x 24" REBAR WITH PLASTIC CAP STAMPED
DATE "MN DNR PROPERTY MONUMENT", UP 0.2'

SKETCH OF REFERENCE TIES



1983 LINCOLN COUNTY COORDINATE SYSTEM	1983 LINCOLN COUNTY COORDINATE SYSTEM
N1/4 CORNER N = 250431.102 E = 462917.252	REF MONUMENT N = 250337.302 E = 462916.931

BEARINGS ARE IN COUNTY ORIENTATION

Statement of evidence relative to this corner location is on back of page.

WMAD0190.00.00.01
J.B.M. AUG 1996

I hereby certify that this document and the data contained herein was prepared by me or under my direct supervision.

Russ W. Shepard 8-13-96
SIGNATURE DATE

License Number 17003

- Land Surveyor, Professional Engineer
 County Surveyor, County Engineer

OFFICE OF THE COUNTY RECORDER
County of Yellow Medicine

I hereby certify that this document was filed in the Co. recorders office at 10:15 A.M. on the 16 day of August A.D., 1996

County Recorder Nancy J. Orndorff
By _____, Deputy

DOCUMENT NO. 212426

South Quarter Corner of Section 33, Township 114 North, Range 46 West

The DNR Bureau of Engineering contacted the following for survey information:

Minnesota Secretary of State's Office
Lincoln County Recorder's Office
Lincoln County Highway Engineer's Office
Yellow Medicine County Recorder's Office
Yellow Medicine County Highway Engineer's Office
Lyle Moseng Land Surveying of Marshall

1871 U.S. General Land Office notes obtained from the Secretary of State's Office show the corner in a grassy lake so witness corner was set 50 links (33.00 feet) West and marked with a wood post in a raised mound as per instructions.

1898 Hansonville Township Ownership Plat obtained from the Lincoln County Recorder's Office shows property divisions along the entire north-south quarter line of Section 4.

1913 A page in a Surveyor's Record Book, obtained from the Yellow Medicine County Recorder's Office, contains a survey by John Norgaard, County Surveyor. Survey states:

"In the government notes the W.C. 33 feet west and the resurvey 13 years ago I found the same. So I used the same distances now as I found it to be then. The corner are at equal distance and on line between section corners."

A description of what was found or set at the witness corner or quarter corner is not given. The quarter corner is shown:

2608 feet from adjoining section corners

1957 October, DNR Bureau of Engineering established corner as follows:

A) on the southerly projection of a north-south fence along the east line of the northwest quarter of Section 33

B) 2640 feet from a corner fence post with fences north, south, east and west found at the center of Section 33

An iron pin was set to mark corner and was found to be:

2617.1 feet from the northeast corner of Section 5

5280 feet from the north quarter corner of Section 33

1960 April, DNR Bureau of Engineering found the iron set for corner in 1957.

1996 June 17, DNR Bureau of Engineering found the area of the corner and witness corner to be under water. Located a north-south fence southerly of the area of corner and computed a position for corner as follows:
on the northerly extension of the north-south fence
on line between the northeast corner of Section 5 and the north quarter corner of Section 3

The computed position was found to be:

2599.35 feet from the northeast corner of Section 5

5233.96 feet from the north quarter corner of Section 3

Analysis of the above information led the DNR Bureau of Engineering to conclude that the computed position on the northerly extension of a north-south fence and on line between the northeast corner of Section 5 and the north quarter corner of Section 3 marks the obliterated location of the corner. Was unable to set a monument at the computed position for corner so a reference monument was set on the north-south quarter line of Section 4 as shown on the sketch of reference ties.

- 1960 April, DNR Bureau of Engineering found the railroad spike set for corner in 1957
- 1973 June, Corner Tie Book, obtained from the Lincoln County Highway Engineer's Office, shows a monument at corner but a detailed description of it is not given. The following ties are shown to corner:
- second fence post, west-northwest, 85.8 feet
 - corner fence post, southwest, 61.6 feet
 - corner fence post, southeast, 54.1 feet
- 1985 Corner Tie Book, obtained from the Lincoln County Highway Engineer's Office, shows a 1 ½" masonry nail at corner but does not indicate if it was found or set. The following ties are shown to corner:
- nail and bottle cap in top of corner fence post, northeast, 55.2 feet
 - nail and bottle cap in corner fence post, southeast, 54.5 feet
 - nail and bottle cap in power pole, southwest, 62.55 feet
 - nail and bottle cap in power pole, northwest, 44.2 feet
- 1996 May 22, DNR Bureau of Engineering found a ½" inside diameter by 18" long iron pipe down 0.8 of a foot at corner. Searched for and found record ties as shown on sketch of reference ties. Removed the iron pipe and dug a 3 foot north-south by 2.5 foot east-west by 3 foot deep hole the center being the iron pipe. Also, probed 3.5 feet below the bottom of the hole and 2 feet west of the westerly side of the hole in search of a jasper stone but found nothing.

Replaced the iron pipe with a DNR Survey Marker and found it to be:

- on the center line of a north-south road
- in line with the center line of a road west
- 2599.35 feet from the north quarter corner of Section 4

Analysis of the above information led the DNR Bureau of Engineering to conclude that the found iron pipe marks the obliterated location of the corner.

CERTIFICATE OF LOCATION OF GOVERNMENT CORNER

Southeast Corner of Section 33, Township 114, Range 46, 5th P.M.

STATE OF MINNESOTA, County of YELLOW MEDICINE

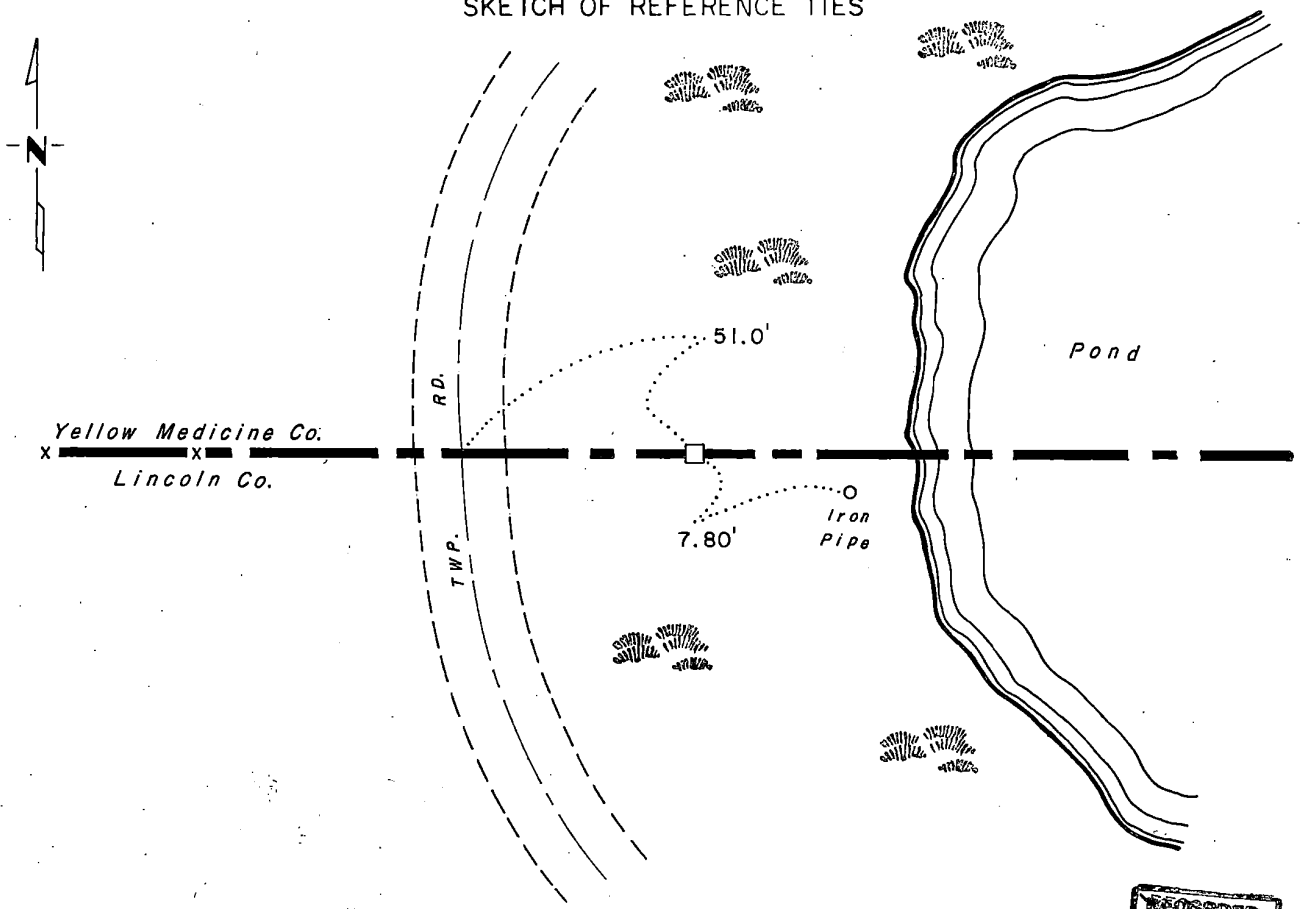
At the corner location shown on the sketch:

On 6-30-77 found a 7"x7"x 24" Granite Block Leaning Over, Up 8"
DATE

left monument as found, lowered monument, removed monument (explain)

On 6-30-77 placed a 3/4" x 24" Iron Rod on West Side Block at Ground Level
DATE

SKETCH OF REFERENCE TIES



Statement of evidence relative to this corner location is on back of page.



I hereby certify that this document and the data contained herein was prepared by me or under my direct supervision.

Samy H. Henneman 10-20-78
SIGNATURE DATE

Registration No. 12084

- Land Surveyor, Professional Engineer
- County Surveyor, County Engineer.

OFFICE OF THE COUNTY RECORDER
YELLOW MEDICINE COUNTY
County of Yellow Medicine

I hereby certify that this document was filed in the County Recorder's office at 12:45 P.M. on the 1 day of November A.D., 1978

COUNTY RECORDER
YELLOW MEDICINE COUNTY Marion G. Ogdahl

By Karen Wendell, Deputy

DOCUMENT NO. 172773

Statement of Evidence:

Southeast Corner of Section 33, Township 114, Range 46. Yellow Medicine County.

This corner was found to be in a lake by the U.S. General Land Office survey in 1871. The government notes show meander corners set 22.50 chains east and 5.40 chains west.

In 1957 and 1977, the DNR Bureau of Engineering contacted the Yellow Medicine County Offices of the Recorder and Highway Engineer for corner information. The following information was obtained from the Recorder:

In 1899 to 1901, John Norgaard, County Surveyor, remonumented all section corners in the county and recorded his work in Surveyor's Record Book B. On page 200 he states he located his corner at equal distance between quarter corners and on line between the South Quarter corner Section 34 and the meander corner on the south line Section 33. He set a 6" x 6" x 24" jasper granite monument 4" above ground.

On June 30, 1977, we found a 7" x 7" x 24" granite block leaning over. We straightened the block and set a 3/4" x 24" iron rod on the west side flush with the ground. This area is normally under water. We also found a 1/2" x 26" iron pipe 7.8' easterly of the monument as set by this office in 1962.

CERTIFICATE OF LOCATION OF GOVERNMENT CORNER

NORTHEAST Corner of Section 34, Township 114 N, Range 46 W

5th Principal Meridian, State of Minnesota, County of Yellow Medicine.

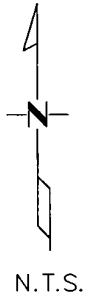
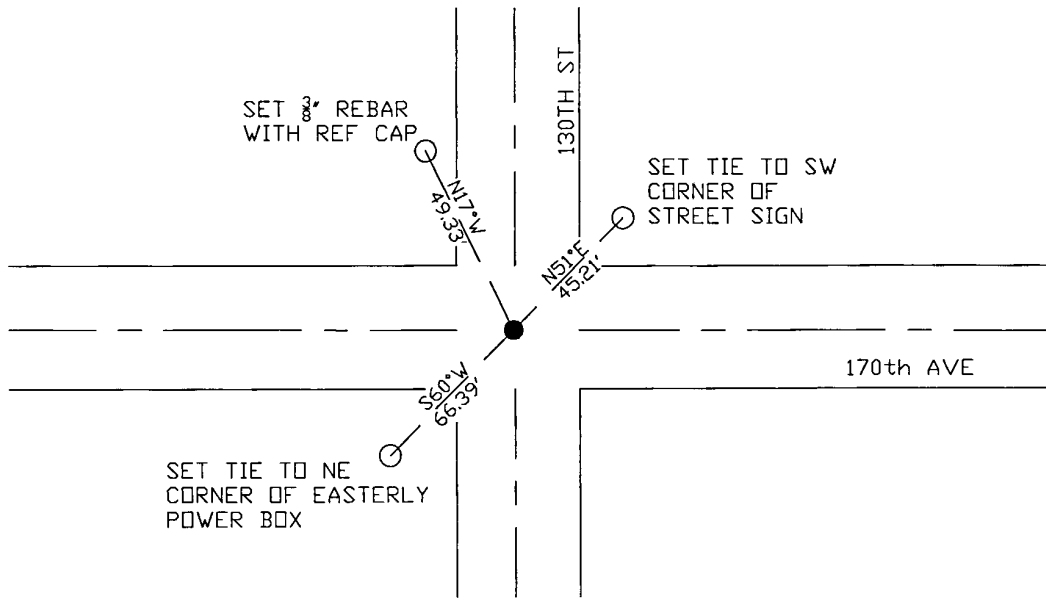
At the corner location shown on the sketch:

On 10/25/17 found a DNR SURVEY MARKER Aluminum cap.
DATE

left monument as found lowered monument removed monument (explain)

On _____ placed a _____
DATE

SKETCH OF REFERENCE TIES



Statement of evidence for this corner location is on back of this page.

I hereby certify that this document was researched and prepared by me or under my direct supervision and that I am a licensed Land Surveyor under the laws of the State of Minnesota.

Signature *[Handwritten Signature]*
 Date 3/26/18 License No. 45874

Title:

- Land Surveyor Professional Engineer
 County Surveyor County Engineer

Doc# 268262 Fee: \$0.00 2 Pages

Property & Public Services
 Property Records Division
 Yellow Medicine County, Minnesota
 I hereby certify that the within instrument was filed on April 6, 2018 at 11:05 AM

Janel Timm, Yellow Medicine County Recorder

By *[Handwritten Signature]* Deputy

STATEMENT OF EVIDENCE:

NORTHEAST OF SECTION 34, T114N, R46W, 5TH PM

1871 Corner was originally established by the U.S. General Land Office as a post set in raised mound.

1901 John Norgaard, County Surveyor, completed a survey, Surveyors Record Book B, in which a stone was found in the government mound and a 6x6 jasper granite monument was set to mark the corner.

1909 John Norgaard, County Surveyor, completed a survey in Section 34, Surveyors Record Book page 198, in which he found the stone monument, also mentioned on page 196.

Undated Section Corner Tie Book page 4 shows monument at corner location with ties as follows:

third fence post SE 76.5'

first fence post NE 80.5'

hub, NW 84.4'

2001 MN DNR completed a survey for Sections 33 and 34 in which they set a DNR SURVEY MARKER over a found stone monument at the corner location, and filed a corner record dated 06/04/01.

N: 138222.444

E: 375386.325

2017-10-17 Westwood PS received coordinates from the County Highway Department for this corner location.

2017-10-25 Westwood PS searched the area and found a DNR SURVEY MARKER Aluminum cap which agrees with 2001 DNR corner record. Monument matches coordinates from the County Highway Department. Accepting monument as the corner location and set 3 reference ties.

CERTIFICATE OF LOCATION OF GOVERNMENT CORNER

NORTH QUARTER Corner of Section 34, Township 114 N, Range 46 W

5th Principal Meridian, State of Minnesota, County of Yellow Medicine.

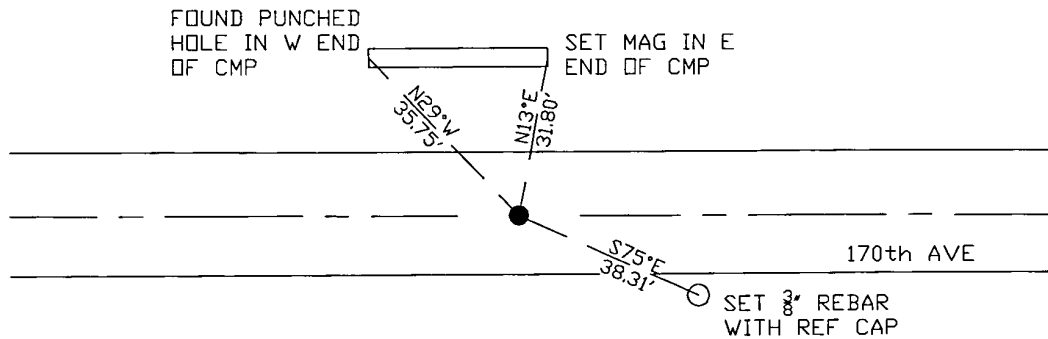
At the corner location shown on the sketch:

On 10/25/17 found a DNR SURVEY MARKER Aluminum cap.
DATE

left monument as found lowered monument removed monument (explain)

On _____ placed a _____
DATE

SKETCH OF REFERENCE TIES



N.T.S.

Statement of evidence for this corner location is on back of this page.

I hereby certify that this document was researched and prepared by me or under my direct supervision and that I am a licensed Land Surveyor under the laws of the State of Minnesota.

Signature *Jim [unclear]*

Date 3/26/18 License No. 45874

Title:

- Land Surveyor Professional Engineer
 County Surveyor County Engineer

Doc# 268257 Fee: \$0.00 2 Pages

Property & Public Services
 Property Records Division
 Yellow Medicine County, Minnesota
 I hereby certify that the within instrument was filed on April 6, 2018 at 10:40 AM

Janel Timm, Yellow Medicine County Recorder

By *Kelly Kueger* Deputy

STATEMENT OF EVIDENCE:

NORTH QUARTER OF SECTION 34, T114N, R46W, 5TH PM

1871 Corner was originally established by the U.S. General Land Office as a post set in raised mound.

1909 John Norgaard, County Surveyor, completed a survey in Section 34, Surveyors Record Book page 198, in which he located on line and equal distances between Section Corners.

2001 MN DNR completed a survey for Sections 33 and 34 in which they set a DNR SURVEY MARKER over a found stone monument at the corner location, and filed a corner record dated 06/04/01.

N: 138248.039

E: 372750.641

2017-10-25 Westwood PS searched the area and found a DNR SURVEY MARKER Aluminum cap and 1 reference tie which agrees with 2001 DNR corner record. Accepting monument as the corner location and set 2 additional reference ties.

CERTIFICATE OF LOCATION OF GOVERNMENT CORNER

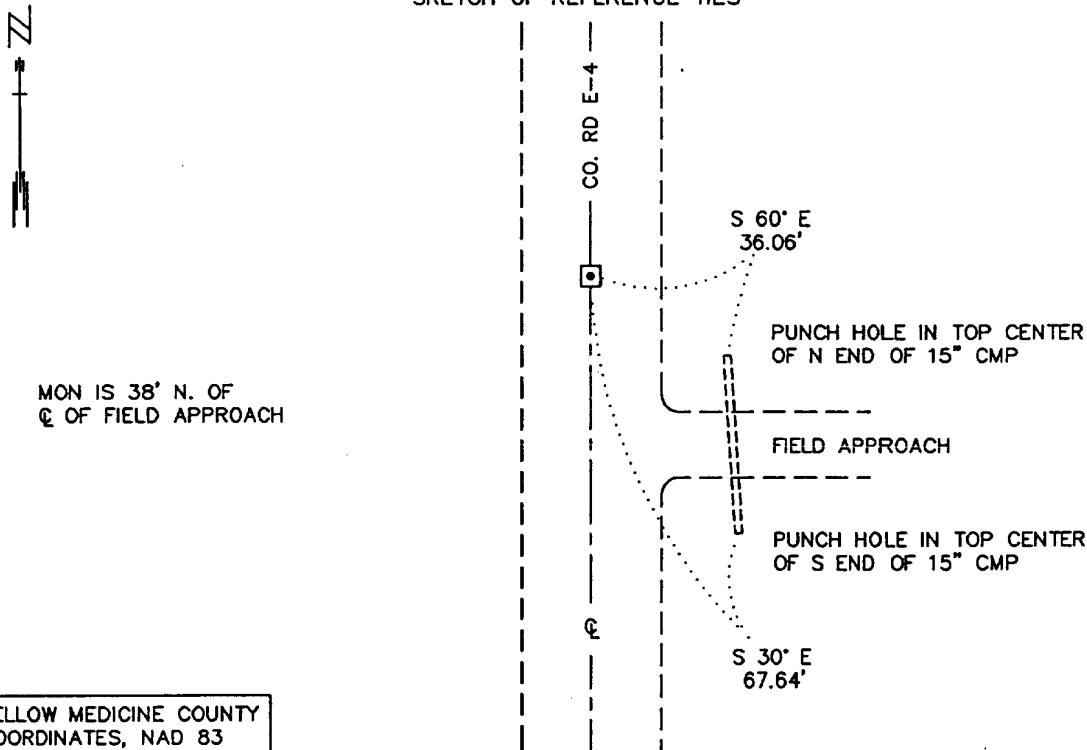
EAST QUARTER Corner of Section 34, Township 114 N., Range 46 W., 5th P.M.

STATE OF MINNESOTA, County of YELLOW MEDICINE

At the corner location shown on the sketch:

- On _____ found a _____
DATE
- left monument as found, lowered monument, removed monument (explain)
- On 10/10/2000 Placed a 3/4" X 12" REBAR WITH ALUMINUM CAP STAMPED
DATE "DNR SURVEY MARKER", DOWN 0.3'.

SKETCH OF REFERENCE TIES



YELLOW MEDICINE COUNTY
 COORDINATES, NAD 83
 1986 ADJ.
 N = 135581.586
 E = 375371.643

BEARINGS OBSERVED WITH COMPASS

Statement of evidence relative to this corner location is on back of page.

2/21/01
WMA00190.00.00.01

I hereby certify that this document and the data contained herein was prepared by me or under my direct supervision.

Bruce W. Sheppard 6/4/01
SIGNATURE DATE

License Number 17003

- Land Surveyor, Professional Engineer
- County Surveyor, County Engineer

OFFICE OF THE COUNTY RECORDER
County of Yellow Medicine

I hereby certify that this document was filed in the Co. Recorder's Office at 10:05 A.M. on the 13 day of June A.D., 2001.

County Recorder Kay Nerdahl
By Neil Rohlik, Deputy
DOCUMENT NO. 226149

East Quarter Corner of Section 34, Township 114 North, Range 46 West

The DNR Bureau of Engineering contacted the following for survey information:

Minnesota Secretary of State's Office
Yellow Medicine County Recorder's Office
Yellow Medicine County Highway Engineer's Office

- 1871 U. S. General Land Office notes obtained from the Secretary of State's Office show the corner marked with a wood post in a raised mound as per instructions.
- 1909 May, Surveyor's Record Book, page 198, obtained from the County Recorder's Office, contains a survey by John Norgaard, County Surveyor. Survey shows that corner was established midway and on line between adjoining section corners 2638 feet apart. A description of what kind of monument was set to mark the location of the corner is not given.
Survey shows that the east sixteenth corner of the southeast quarter was established midway and on line between the east quarter corner and the southeast corner of Section 34. A stone was set to mark the sixteenth corner and was found to be:
1319 feet from the east quarter corner of Section 34
1319 feet from the southeast corner of Section 34
- 2000 October 10, DNR Bureau of Engineering traversed to the area of corner and found its location to be in newly upgraded gravel surfaced north-south County Road E-4 with no lines of occupation east or west. Computed the lost position for corner and found it to be:
A) on the center line of County Road E-4
B) 2640.90 feet from adjoining section corners
C) 1318.8 feet from a point on the center line of County Road E-4 in line with a fence west in the area of the east sixteenth corner of the southeast quarter of Section 34

Conducted a field search at the computed lost position for corner by scanning the area with an electronic metal detector but no metal attraction was obtained. Did not excavate area of corner in search of a monument because Norgaard's resurvey does not indicate what kind of monument was found or set at corner. Area of corner is in a fill section of about 2 feet.

Did not excavate area of the east sixteenth corner of the southeast quarter of Section 34 for the stone set in 1909 by Norgaard. Area of corner is in a fill section of about 4 feet.

Analysis of the above information led the DNR Bureau of Engineering to conclude that the lost position marks the location of the corner. Set a 3/4 inch by 12 inch rebar with an aluminum cap stamped "DNR SURVEY MARKER" at the computed lost position for corner.

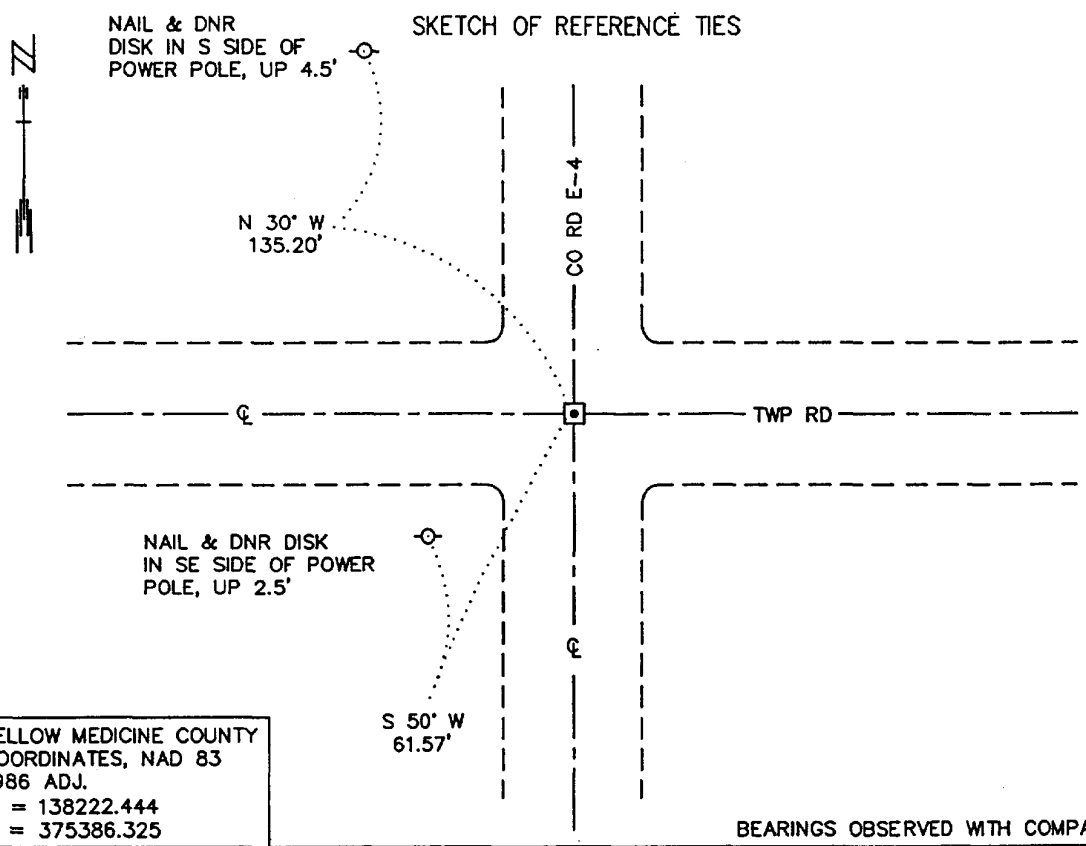
CERTIFICATE OF LOCATION OF GOVERNMENT CORNER

NORTHEAST Corner of Section 34, Township 114 N., Range 46 W., 5th P.M.

STATE OF MINNESOTA, County of YELLOW MEDICINE

At the corner location shown on the sketch:

- On 10/10/2000 found a 6" X 6" X 24" CUT GRANITE STONE, DOWN 1.3'
DATE
- left monument as found, lowered monument, removed monument (explain)
- On 10/10/2000 Placed a 3/4" X 12" REBAR WITH ALUMINUM CAP STAMPED
DATE "DNR SURVEY MARKER", DOWN 0.2', OVER STONE.



YELLOW MEDICINE COUNTY
 COORDINATES, NAD 83
 1986 ADJ.
 N = 138222.444
 E = 375386.325

Statement of evidence relative to this corner location is on back of page. 2/21/01
WMIA00190.00.00.01

I hereby certify that this document and the data contained herein was prepared by me or under my direct supervision.

Ruce W. Sheppard 6/4/01
SIGNATURE DATE

License Number 17003

■ Land Surveyor, Professional Engineer
 County Surveyor, County Engineer

OFFICE OF THE COUNTY RECORDER
 County of Yellow Medicine

I hereby certify that this document was filed in the Co. Recorder's Office at 10:10 A.M. on the 13 day of June A.D., 2001

County Recorder Kay Nerdahl
 By Dave Rohik, Deputy
 DOCUMENT NO. 226150

Northeast Corner of Section 34, Township 114 North, Range 46 West

The DNR Bureau of Engineering contacted the following for survey information:

Minnesota Secretary of State's Office
Yellow Medicine County Recorder's Office
Yellow Medicine County Highway Engineer's Office

- 1871 U. S. General Land Office notes obtained from the Secretary of State's Office show the corner marked with a wood post in a raised mound as per instructions.
- 1901 Surveyor's Record Book B contains John Norgaard's, County Surveyor, remonumentation notes for section corners in Yellow Medicine County. The following information is stated about corner on page 203:
found stone in the government mound
set a 6 inch by 6 inch by 24 inch long jasper granite level with the ground to mark corner
- 1909 May, Surveyor's Record Book, page 198, obtained from the County Recorder's Office, contains a survey by John Norgaard, County Surveyor. Survey shows that a stone monument was found at corner. The corner is shown:
2636 feet from the north quarter corner of Section 34
2638 feet from the east quarter corner of Section 34
5276 feet from the southeast corner of Section 34
- No Section Corner Tie Book, page 4, obtained from the County Highway Engineer's Office, does not
Date indicate what kind of monument was found or set at corner but the following ties are shown to it:
third fence post, southeast, 76.5 feet
first fence post, northeast, 80.5 feet
hub, northwest, 84.4 feet
- 2000 October 10, DNR Bureau of Engineering hired a backhoe to dig for evidence of the corner. A 6 inch by 6 inch cut granite stone was found down 1.3 feet. Searched for but found no evidence of the record ties. Set a 3/4 inch by 12 inch rebar with aluminum cap stamped "DNR SURVEY MAKER" over the cut granite stone and found it to be:
at the intersection of the center lines of roads north, south, east and west
2635.81 feet from the north quarter corner of Section 34
2640.90 feet from the east quarter corner of Section 34
5281.80 feet from the southeast corner of Section 34

Analysis of the above information led the DNR Bureau of Engineering to conclude that the found 6 inch by 6 inch cut granite stone marks the original location of the corner.

CERTIFICATE OF LOCATION OF GOVERNMENT CORNER

NORTH QUARTER Corner of Section 34, Township 114 N., Range 46 W., 5th P.M.

STATE OF MINNESOTA, County of YELLOW MEDICINE

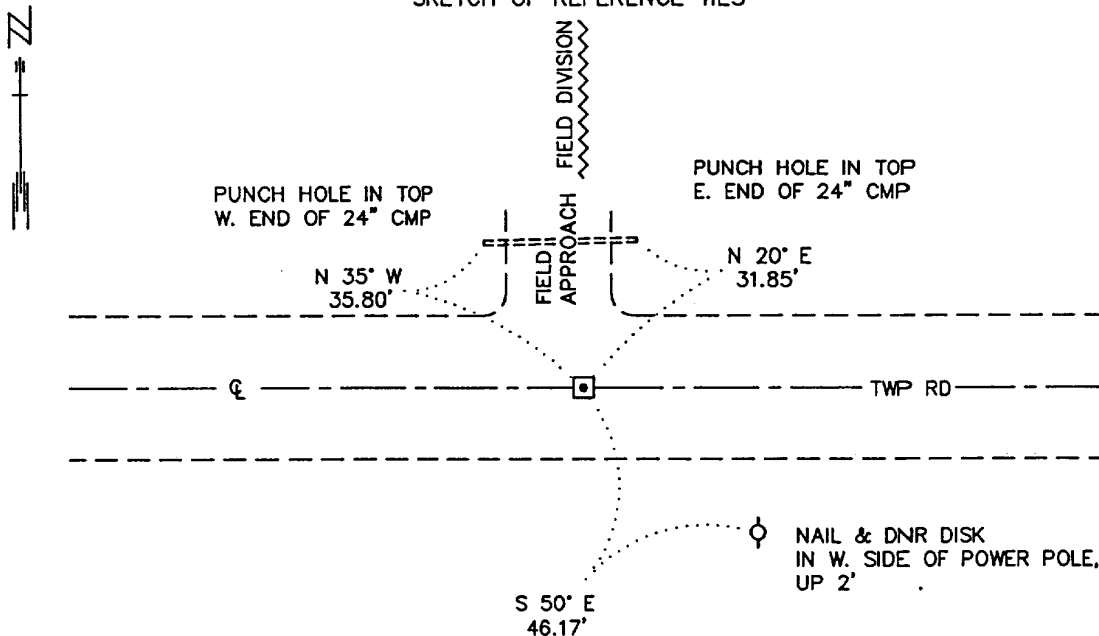
At the corner location shown on the sketch:

■ On 10/10/2000 found a 10" TRIANGULAR FIELD STONE, POINTED END UP, DOWN 1.3'
DATE

■ left monument as found, lowered monument, removed monument (explain)

■ On 10/10/2000 Placed a 3/4" X 12" REBAR WITH ALUMINUM CAP STAMPED
DATE "DNR SURVEY MARKER" , DOWN 0.3', OVER FIELD STONE.

SKETCH OF REFERENCE TIES



YELLOW MEDICINE COUNTY
 COORDINATES, NAD 83
 1986 ADJ.
 N = 138248.039
 E = 372750.641

BEARINGS OBSERVED WITH COMPASS

Statement of evidence relative to this corner location is on back of page.

2/21/01
WMAD0190.00.00.01

I hereby certify that this document and the data contained herein was prepared by me or under my direct supervision.

Mace W. Shupard 6/4/01
SIGNATURE DATE

License Number 17003

■ Land Surveyor, Professional Engineer
 County Surveyor, County Engineer

OFFICE OF THE COUNTY RECORDER
 County of Yellow Medicine

I hereby certify that this document was filed in the Co. Recorder's Office at 10:15 A.M. on the 13 day of June A.D., 2001

County Recorder Kay Nerdahl
 By Dale Rablik, Deputy

DOCUMENT NO. 226151

North Quarter Corner of Section 34, Township 114 North, Range 46 West

The DNR Bureau of Engineering contacted the following for survey information:

Minnesota Secretary of State's Office
Yellow Medicine County Recorder's Office
Yellow Medicine County Highway Engineer's Office

- 1871 U. S. General Land Office notes obtained from the Secretary of State's Office show the corner marked with a wood post in a raised mound as per instructions.
- 1909 May, Surveyor's Record Book, page 198, obtained from the County Recorder's Office, contains a survey by John Norgaard, County Surveyor. Survey shows that corner was established midway and on line between adjoining section corners 2636 feet apart. A description of what kind of monument was set to mark the location of the corner is not given.
- 2000 October 10, DNR Bureau of Engineering hired a backhoe to dig for evidence of the corner. A 10 inch triangular shaped stone (5 inches thick) was found down 1.3 feet with the pointed end up. Set a 3/4" by 12" rebar with an aluminum cap stamped "DNR SURVEY MARKER" over the stone and found it to be:
- on the center line of an east-west Township Road
 - in line with a field division north
 - 2635.81 feet from the northeast corner of Section 34
 - 2643.57 feet from the northwest corner of Section 34
 - 3.44 feet south and 3.84 feet east of the lost position

Analysis of the above information led the DNR Bureau of Engineering to conclude that the found 10 inch triangular shaped stone marks the location of the corner.

CERTIFICATE OF LOCATION OF GOVERNMENT CORNER

NORTH QUARTER Corner of Section 35, Township 114 N, Range 46 W

5th Principal Meridian, State of Minnesota, County of Yellow Medicine.

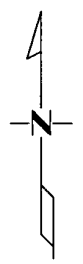
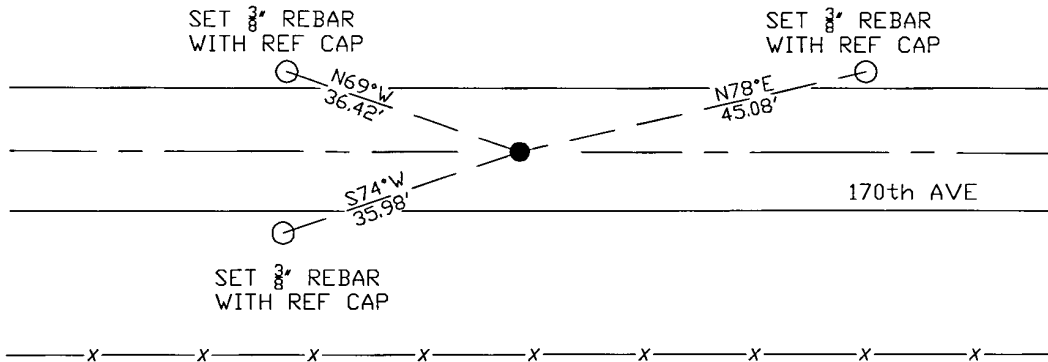
At the corner location shown on the sketch:

On 10/25/17 found a DNR SURVEY MARKER Aluminum cap.
DATE

left monument as found lowered monument removed monument (explain)

On _____ placed a _____
DATE

SKETCH OF REFERENCE TIES



N.T.S.

Statement of evidence for this corner location is on back of this page.

I hereby certify that this document was researched and prepared by me or under my direct supervision and that I am a licensed Land Surveyor under the laws of the State of Minnesota.

Signature *Janel Timm*

Date 3/26/18 License No. 45874

Title:

- Land Surveyor Professional Engineer
 County Surveyor County Engineer

Doc# 268288 Fee: \$0.00 2 Pages

Property & Public Services
 Property Records Division
 Yellow Medicine County, Minnesota
 I hereby certify that the within instrument was filed on April 6, 2018 at 2:00 PM

Janel Timm, Yellow Medicine County Recorder

By *Kelly Kueger* Deputy

STATEMENT OF EVIDENCE:

NORTH QUARTER OF SECTION 35, T114N, R46W, 5TH PM

1871 Corner was originally established by the U.S. General Land Office as a post set in raised mound.

1909 John Norgaard, County Surveyor, completed a survey in Section 34, Surveyors Record Book page 196, in which he set stone on line and at equal distances between section corners (2631').

2017-10-25 Westwood PS searched the area and found a 1/2" open pipe which fits the distance from the 1909 survey of Section 35. Accepting as the corner location and set 3 reference ties.

CERTIFICATE OF LOCATION OF GOVERNMENT CORNER

NORTHEAST Corner of Section 35, Township 114 N, Range 46 W

5th Principal Meridian, State of Minnesota, County of Yellow Medicine.

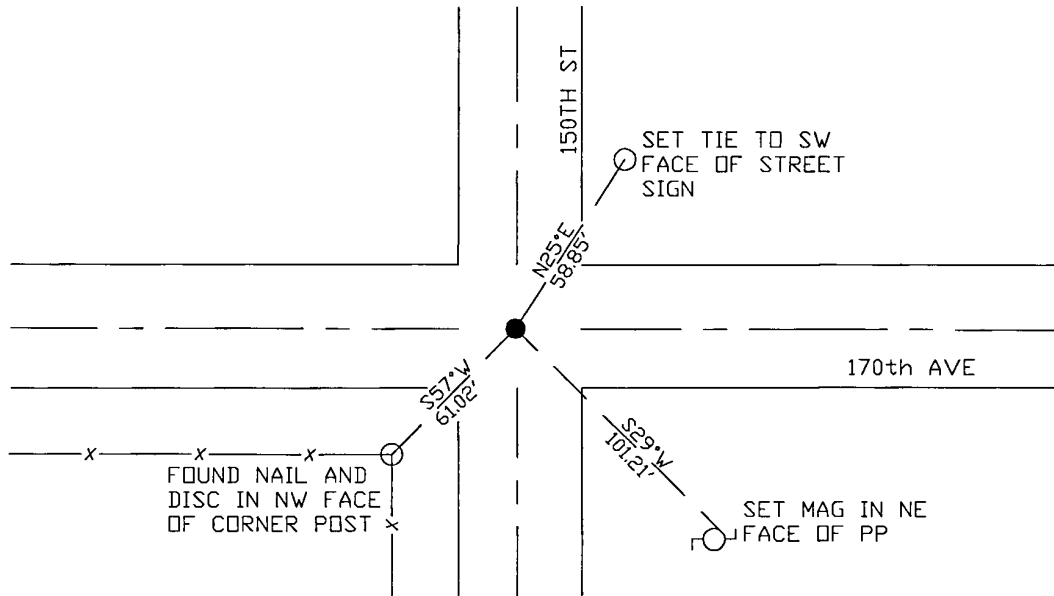
At the corner location shown on the sketch:

On 10/25/17 found a 1/2" open pipe.
DATE

left monument as found lowered monument removed monument (explain)

On _____ placed a _____
DATE

SKETCH OF REFERENCE TIES



N
↑
N.T.S.

Statement of evidence for this corner location is on back of this page.

I hereby certify that this document was researched and prepared by me or under my direct supervision and that I am a licensed Land Surveyor under the laws of the State of Minnesota.

Signature *Janel Timm*

Date 3/26/18 License No. 45874

Title:

- Land Surveyor Professional Engineer
 County Surveyor County Engineer

Doc# 268261 Fee: \$0.00 2 Pages

Property & Public Services
 Property Records Division
 Yellow Medicine County, Minnesota
 I hereby certify that the within instrument was filed on April 6, 2018 at 11:00 AM

Janel Timm, Yellow Medicine County Recorder

By *Kelly Kueger* Deputy

STATEMENT OF EVIDENCE:

NORTHEAST OF SECTION 35, T114N, R46W, 5TH PM

1871 Corner was originally established by the U.S. General Land Office as a post set in raised mound.

1909 John Norgaard, County Surveyor, completed a survey in Section 35, Surveyors Record Book page 196, in which he found the stone monument (shows a measurement of 5262' for the north line of the section).

2014 Roy Marihart completed a survey in Section 36 in which he found the NW corner. Measured 2623.33' to the West Quarter and 2617.41' to the North Quarter of said section.

2017-10-17 Westwood PS received coordinates from the County Highway Department for this corner location.

2017-10-25 Westwood PS searched the area and found a 1/2" open pipe and 1 reference tie which fits the distance from the 1909 survey of Section 35, and also fits the position indicated by the 2014 survey. Monument matches the coordinates from the County Highway Department. Accepting monument as the corner location and set 2 reference ties.

CERTIFICATE OF LOCATION OF GOVERNMENT CORNER

EAST QUARTER Corner of Section 35, Township 114 N, Range 46 W

5th Principal Meridian, State of Minnesota, County of Yellow Medicine.

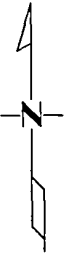
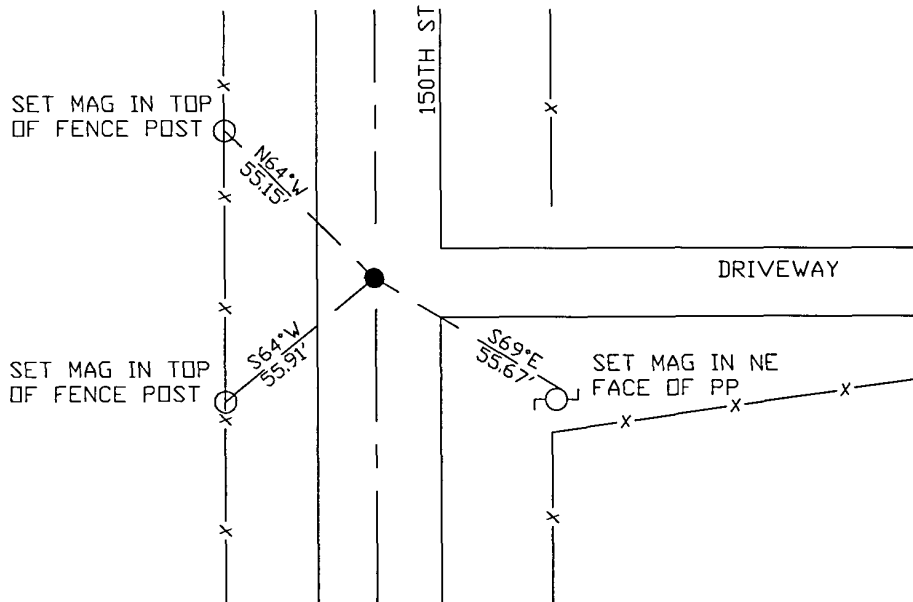
At the corner location shown on the sketch:

On 10/25/17 found a 1/2" open pipe.
DATE

left monument as found lowered monument removed monument (explain)

On _____ placed a _____
DATE

SKETCH OF REFERENCE TIES



N.T.S.

Statement of evidence for this corner location is on back of this page.

I hereby certify that this document was researched and prepared by me or under my direct supervision and that I am a licensed Land Surveyor under the laws of the State of Minnesota.

Signature *Juan [Signature]*

Date 3/26/18 License No. 45874

Title:

- Land Surveyor Professional Engineer
 County Surveyor County Engineer

Doc# 268207 Fee: \$0.00 2 Pages

Property & Public Services
 Property Records Division
 Yellow Medicine County, Minnesota
 I hereby certify that the within instrument was filed on April 5, 2018 at 12:40 PM

Janel Timm, Yellow Medicine County Recorder

By *Kelly Kauger* Deputy

STATEMENT OF EVIDENCE:

EAST QUARTER OF SECTION 35, T114N, R46W, 5TH PM

1871 Corner was originally established by the U.S. General Land Office as a post set in raised mound.

1909 John Norgaard, County Surveyor, completed a survey in Section 35, Surveyors Record Book page 196, in which he located on line and at equal distances between section corners.

2014 Roy Marihart completed a survey in Section 36 in which he found the West Quarter corner. Measured 2623.33' to the NW corner and 2623.56' to the SW corner of said section.

2017-10-25 Westwood PS searched the area and found a 1/2" pipe which agrees with the 2014 survey by Roy Marihart. Accepting as corner location and set 3 reference ties.

CERTIFICATE OF LOCATION OF GOVERNMENT CORNER

NORTH QUARTER Corner of Section 36, Township 114 N, Range 46 W

5th Principal Meridian, State of Minnesota, County of Yellow Medicine.

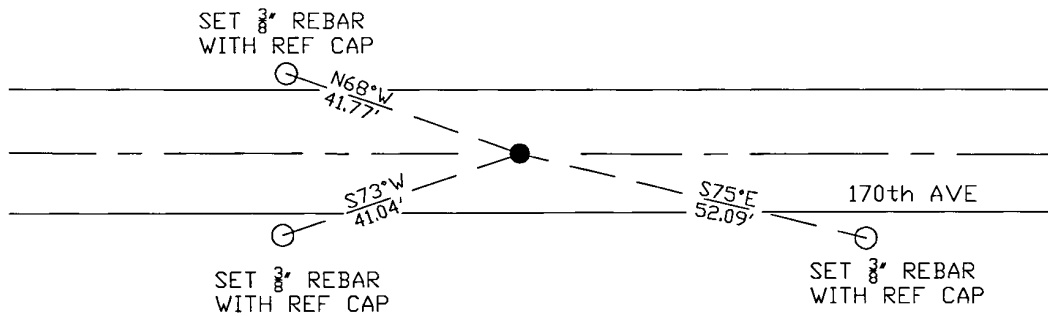
At the corner location shown on the sketch:

On 10/25/17 found a rebar with cap LS19092.
DATE

left monument as found lowered monument removed monument (explain)

On _____ placed a _____
DATE

SKETCH OF REFERENCE TIES



N.T.S.

Statement of evidence for this corner location is on back of this page.

I hereby certify that this document was researched and prepared by me or under my direct supervision and that I am a licensed Land Surveyor under the laws of the State of Minnesota.

Signature *[Handwritten Signature]*
 Date 3/26/18 License No. 45874

Title:

- Land Surveyor Professional Engineer
 County Surveyor County Engineer

Doc# 268287 Fee: \$0.00 2 Pages

Property & Public Services
 Property Records Division
 Yellow Medicine County, Minnesota
 I hereby certify that the within instrument was filed on April 6, 2018 at 1:55 PM

Janel Timm, Yellow Medicine County Recorder

By *[Handwritten Signature]* Deputy

STATEMENT OF EVIDENCE:

NORTH QUARTER OF SECTION 36, T114N, R46W, 5TH PM

1871 Corner was originally established by the U.S. General Land Office as a post set in raised mound.

2014 Roy Marihart, LS19092, completed a survey in which shows a set 1/2" rebar with cap RLS 19092, measured 2617.41' to the NW corner and 2713.44' to the East Quarter of said section.

2017-10-25 Westwood PS searched the area and found a rebar with cap LS19092. Monument fits the 2014 survey of Section 36. Accepting monument as the corner location and set 3 reference ties.

CERTIFICATE OF LOCATION OF GOVERNMENT CORNER

NORTHEAST Corner of Section 36, Township 114 N, Range 46 W

5th Principal Meridian, State of Minnesota, County of Yellow Medicine.

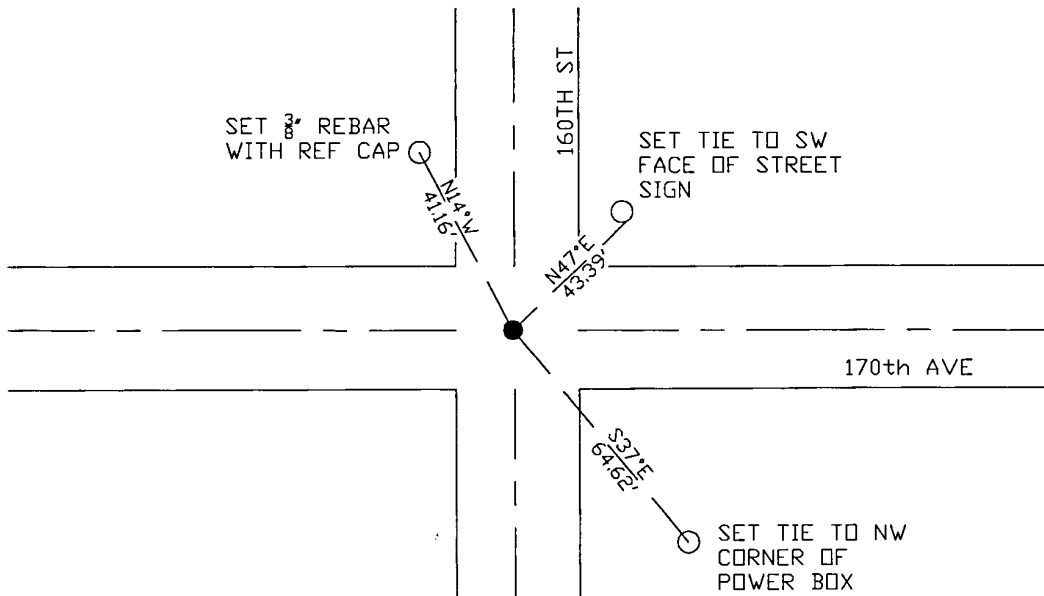
At the corner location shown on the sketch:

On 10/25/17 found a 1/2" rebar.
DATE

left monument as found lowered monument removed monument (explain)

On _____ placed a _____
DATE

SKETCH OF REFERENCE TIES



Statement of evidence for this corner location is on back of this page.

I hereby certify that this document was researched and prepared by me or under my direct supervision and that I am a licensed Land Surveyor under the laws of the State of Minnesota.

Signature *[Handwritten Signature]*
 Date 3/26/18 License No. 45874

Title:

- Land Surveyor Professional Engineer
 County Surveyor County Engineer

Doc# 268260 Fee: \$0.00 2 Pages

Property & Public Services
 Property Records Division
 Yellow Medicine County, Minnesota
 I hereby certify that the within instrument was filed on April 6, 2018 at 10:55 AM

Janel Timm, Yellow Medicine County Recorder

By *[Handwritten Signature]* Deputy

STATEMENT OF EVIDENCE:

NORTHEAST OF SECTION 36, T114N, R46W, 5TH PM

1858 Corner was originally established by the U.S. General Land Office as a post set in raised mound.

Undated Resurvey in Record Book page 43 shows a distance of 5288' feet along east line of Section 36, and a distance of 5288' along the east line of Section 25. Record Book page 199 shows corner located on line and at equal distances between the Northeast corner Section 25 and Southeast corner Section 36. Set Monument 2" above ground.

2014 Roy Marihart, LS 19092, completed a survey for Section 36 in which shows a found monument at this location. Measured 2639.26 to the East Quarter and 2713.44 to the North Quarter of said Section.

2017-10-17 Westwood PS received coordinates from the County Highway Department for this corner location.

2017-10-25 Westwood Professional Services found a 1/2" rebar which fits the 2014 Marihart Survey for Section 36, and matches the coordinates from the County Highway Department. Measured 5278.3 to the SE-36 and 5291.4 to NE-25. Accepting location and set 3 reference ties.

CERTIFICATE OF LOCATION OF GOVERNMENT CORNER

EAST QUARTER Corner of Section 36, Township 114 N, Range 46 W

5th Principal Meridian, State of Minnesota, County of Yellow Medicine.

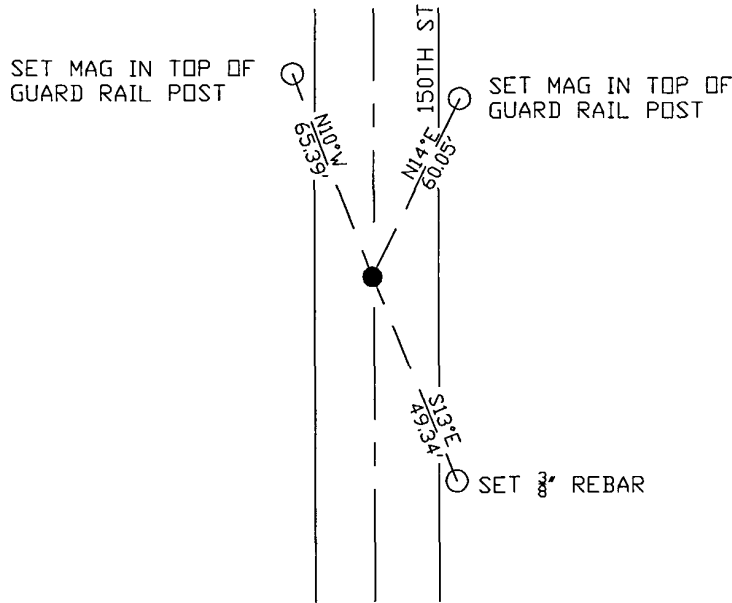
At the corner location shown on the sketch:

On _____ found a _____
DATE

left monument as found lowered monument removed monument (explain)

On 10/25/17 placed a set 1/2" rebar with cap LS45874
DATE

SKETCH OF REFERENCE TIES



N.T.S.

Statement of evidence for this corner location is on back of this page.

I hereby certify that this document was researched and prepared by me or under my direct supervision and that I am a licensed Land Surveyor under the laws of the State of Minnesota.

Signature *[Handwritten Signature]*

Date 3/26/18 License No. 45874

Title:

- Land Surveyor Professional Engineer
 County Surveyor County Engineer

Doc# 268206 Fee: \$0.00 2 Pages

Property & Public Services
Property Records Division
Yellow Medicine County, Minnesota
I hereby certify that the within instrument was filed on April 5, 2018 at 12:35 PM

Janel Timm, Yellow Medicine County Recorder

By *[Handwritten Signature]* Deputy

STATEMENT OF EVIDENCE:

EAST QUARTER OF SECTION 36, T114N, R46W, 5TH PM

1858 Corner was originally established by the U.S. General Land Office as a post set in raised mound.

1901 Surveyors Record Book Page 522 shows corner located on line and at equal distance between section corners, measuring 2644' to the NW and SW corners of Section 31-114-45.

Undated Resurvey in Record Book page 41 shows a distance of 5288' feet along west line of Section 31.

2014 Roy Marihart, LS19092, completed a survey in which shows a set 1/2" rebar with cap RLS 19092, on line between section corners at equidistant (2639.26').

2017-10-25 Westwood Professional Services searched the area and found nothing. Set 1/2" rebar with cap LS 45874 at the midpoint per 2014 Marihart survey of Section 36 and set 3 reference ties.

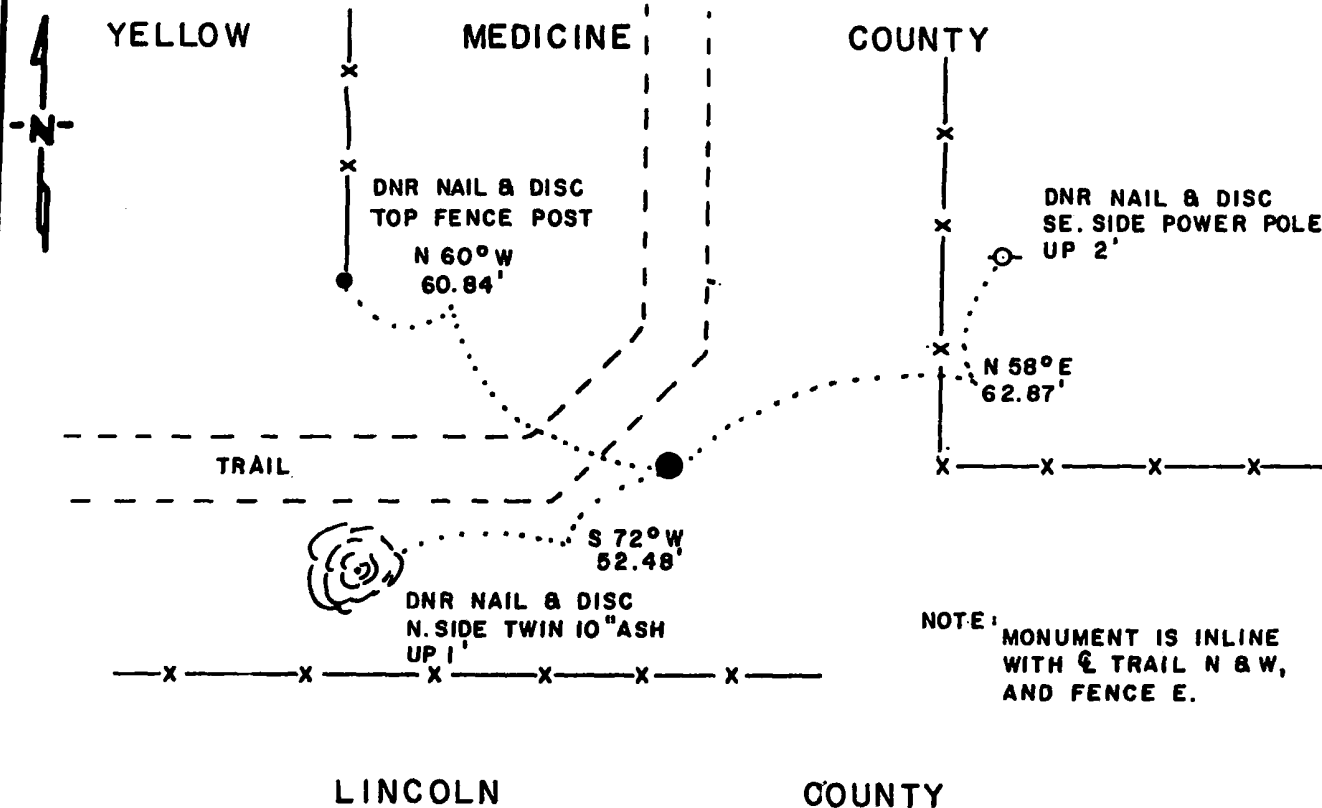
CERTIFICATE OF LOCATION OF GOVERNMENT CORNER

SOUTHEAST Corner of Section 36, Township 114 N., Range 46 W., 5th P.M.
 STATE OF MINNESOTA, County of YELLOW MEDICINE

At the corner location shown on the sketch:

- On 10-8-85 found a 6" x 6" CAST IRON PLATE, DOWN 2" STAMPED "NE COR
DATE SEC 1 T113 R 46"
- left monument as found, lowered monument, removed monument (explain)
- On placed a
DATE

SKETCH OF REFERENCE TIES



NOTE: MONUMENT IS IN LINE WITH \odot TRAIL N & W, AND FENCE E.

BEARINGS OBSERVED WITH COMPASS

Statement of evidence relative to this corner location is on back of page.

LRP 12-4-85
G-1193

I hereby certify that this document and the data contained herein was prepared by me or under my direct supervision.

Lowell R. Pomeroy 4-9-86
SIGNATURE DATE

Registration No. 17005

- Land Surveyor, Professional Engineer
- County Surveyor, County Engineer

OFFICE OF THE COUNTY RECORDER
 County of Yellow Medicine

I hereby certify that this document was filed in the Co. Recorder's office at 9:40 A.M. on the 11 day of April A.D., 19 86

County Recorder Norman J. Opdahl

By Kay Nersahl, Deputy

DOCUMENT NO. 188140



Southeast Corner Section 36, Township 114 North, Range 46 West

This corner was originally established by the U. S. General Land Office survey in 1858. The government notes show corner marked with a wood post set in mound of earth with pits and trench dug around the mound.

In October 1985, the DNR Bureau of Engineering contacted the following for corner information:

Lincoln County Offices of the Recorder and Highway Engineer
Yellow Medicine County Offices of the Recorder and Highway Engineer

The following information was obtained from the Yellow Medicine County Recorder's Office:

Surveyor's Record Book, Page 155, contains statements concerning township corners by John Norgaard, County Surveyor, dated 1897. This corner is a found iron monument 6" by 6" on top marked:

"NE S 1, T 113, R 46," even with ground.

Surveyor's Record Book, on Page 522, contains a survey by John Norgaard, County Surveyor, dated 1901. Survey shows corner 2824.6 feet from the north quarter corner of Section 6. Survey does not indicate what was found or set at the corner.

The following information was obtained from the Lincoln County Recorder's Office:

Surveyor's Record Book 1, Page 143, contains a survey by John B. Chase, County Surveyor, dated June 5, 1902. Chase found the old government stake and pits, also the iron stake set by Charlie Metcalf.

Surveyor's Record Book 2, Page 12, contains a road survey by Elmer Keeler, County Surveyor, dated June 3, 1907. Keeler found the iron stake set to mark the corner. Survey was for a township line road.

The following information was obtained from the Yellow Medicine County Highway Engineer's Office:

A page of the section corner tie book, date not indicated, shows corner as an iron plate in place with ties:
corner fence post southeast 44.4 feet
fence post southwest 46.4 feet
second fence post east 48.2 feet

In October 1985, the DNR Bureau of Engineering traversed to the area of the corner and found a 6" by 6" cast iron plate monument down 2" stamped "NE Cor Sec 1, T 113, R 46". Corner is on center line trails north and west and on fence east. Searched for but did not find any record ties.

Accept the found cast iron plate as the location of the corner.

Traverse information is available from the DNR Bureau of Engineering.

258hab/missu4