

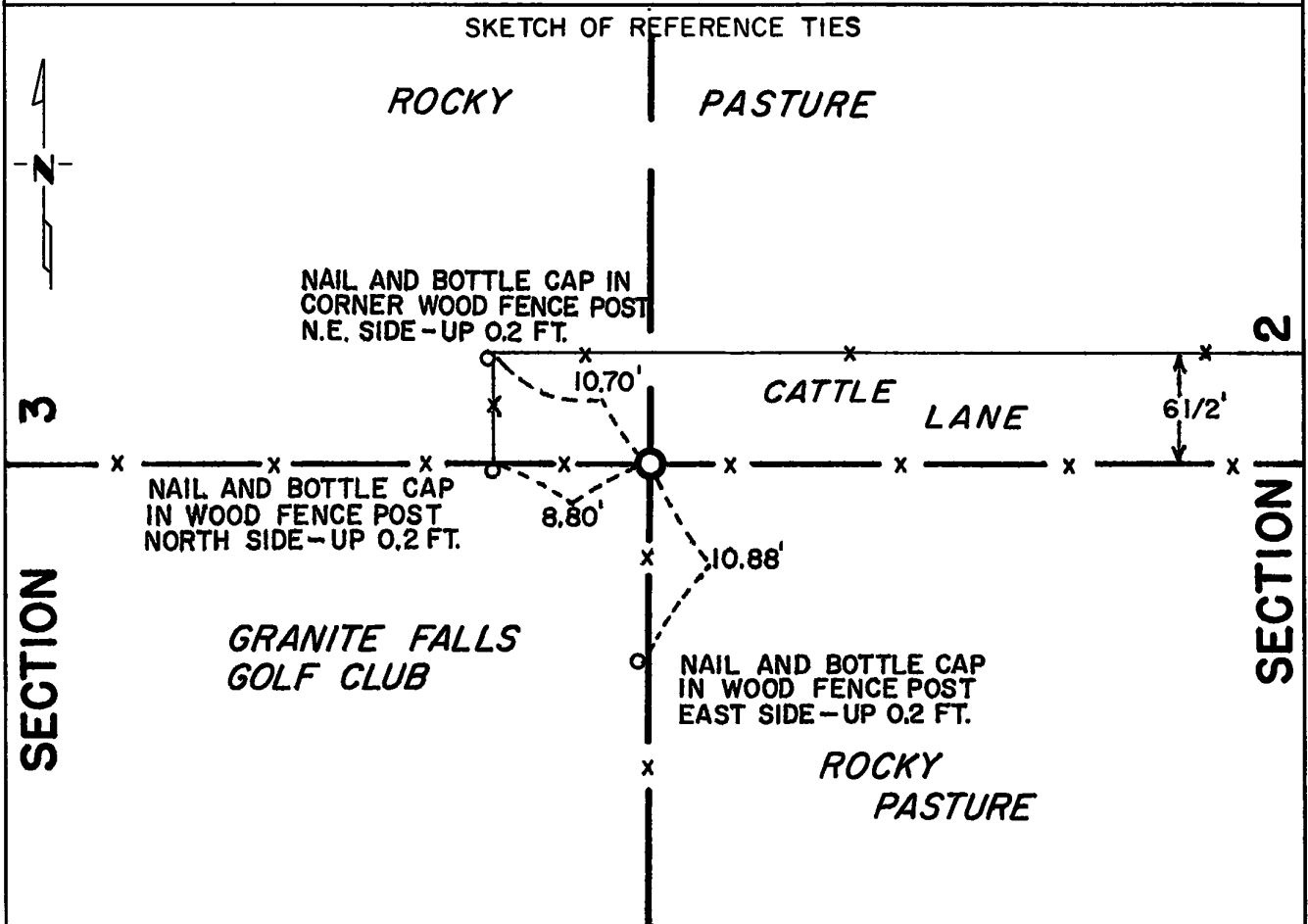
CERTIFICATE OF LOCATION OF GOVERNMENT CORNER

East Quarter Corner of Section 3, Township 115 N, Range 39 W, 5th P.M.

STATE OF MINNESOTA, County of Yellow Medicine

At the corner location shown on the sketch:

- On July 15, 1974 found a Fence corner - fences east, west, and south
DATE No other monument was found
- left monument as found, lowered monument, removed monument (explain)
- On May 9, 1975 placed a Minnesota Highway Department cast iron monument
DATE On the northeast side of the fence corner



Statement of evidence relative to this corner location is on back of page.

I hereby certify that this document and the data contained herein was prepared by me or under my direct supervision.

John E. Swenson 5-22-75
SIGNATURE DATE

Registration No. 10460

Land Surveyor, Professional Engineer

County Surveyor, County Engineer

OFFICE OF THE REGISTER OF DEEDS
 County of Yellow Medicine

I hereby certify that this document was filed in the Reg. of Deeds office at 8:15 A.M. on the 30 day of May A.D., 19 75

Register of Deeds Norman J. Opdahl

By Kay Nordahl, Deputy

DOCUMENT NO. 165185

Statement of Evidence: East Quarter Corner Section 3, T115N, R39W, 5th P.M. The Public Land Survey was completed in 1864 by Charles E. Davis and J. W. Webb Jr. A wood post was set in a dirt mound with pits to mark the corner.

In 1892, Jonah Peterman surveyed the East line of Section 3 and set a wood post to mark the East quarter corner at equal proportional distances from the Southeast section corner to the meander corner on the southerly bank of the Minnesota River. He set the meander corner according to the stumps of the government bearing trees. His distances were 2679.6 feet from the Southeast section corner to quarter corner and 1742.4 feet from quarter corner to meander corner.

In 1924, John Norgaard, County Surveyor, found a stake marking the quarter corner at the intersection of fences East, West, and South. He said this stake was set by him in 1904 to mark the corner. His distance from the Southeast corner to the quarter corner was 2810 feet. The sixteenth corner was shown as being midway and on line between corners, that is, 1405 feet each way.

A golf course has occupied all of the NE $\frac{1}{4}$ of the SE $\frac{1}{4}$ of Section 3 since 1929.

On July 15, 1974 a Minnesota Highway Department survey crew searched for the quarter corner but only found the intersection of fences East, West, and South. No wood stake or other monument was found. A search was also made for the meander corner but nothing was found. The Southeast corner of the section was located. There is a fence corner at the Southeast corner of the golf course, fences North, South and East and was assumed to be the sixteenth corner. The 1974 electronic survey determined that the distance from the Southeast corner of the section to the intersection of fences at the assumed quarter corner to be 2812.23 feet. The assumed sixteenth corner is 1406.84 feet and 1405.41 feet from the Southeast corner of the section and the assumed quarter corner respectively. As these results fit Norgaard's 1924 survey very closely, the intersection of fences East, West and South is accepted as the location of the East quarter corner.

For details of survey analysis and 1974 electronic measurements see Survey Report for S.P. 8701-18 from 0.3 miles North of the Yellow Medicine River to Granite Falls on file in the Surveys Section, Minnesota Highway Department, Willmar, Minnesota.

Statement of Evidence: Reference Mark on the east line of Sec. 4, T115N, R39W.

1864 - The original Public Land Survey was completed by Charles E. Davis. A wood post was set to mark the meander corner and was referenced to two bearing trees, both cedar, southeast and southwest.

There is no record evidence that anything has been set to mark the meander corner since the original Public Land Survey.

1973 - A Minnesota Highway Department survey crew searched for the meander corner but found nothing. The southeast corner of Section 4 was found and the East Quarter corner of Section 4 was established according to a survey done by John Norgaard in 1911.

1976 - A Minnesota Highway Department survey crew set a 3/4" x 24" iron pin on the east line of Section 4. This line was established as the northerly projection of the line between the southeast corner of the section and the east quarter corner. The iron pin is not meant to mark the position of the original meander corner; it is only meant to mark the line between Sections 3 and 4. When the original government notes are used to calculate a position for the meander corner, it would fall in the middle of the Minnesota River.

For details of survey analysis and 1974 electronic measurements see survey report for S.P. 8701-18 from 0.3 miles North of the Yellow Medicine River to Granite Falls on file in the Surveys Section, Minnesota Highway Department, Willmar, Minn. 56201.

CERTIFICATE OF LOCATION OF GOVERNMENT CORNER

Northeast Corner of the
NW $\frac{1}{4}$ of the NE $\frac{1}{4}$ of Section 4, Township 115N, Range 39W, 5th P.M.

STATE OF MINNESOTA, County of Yellow Medicine

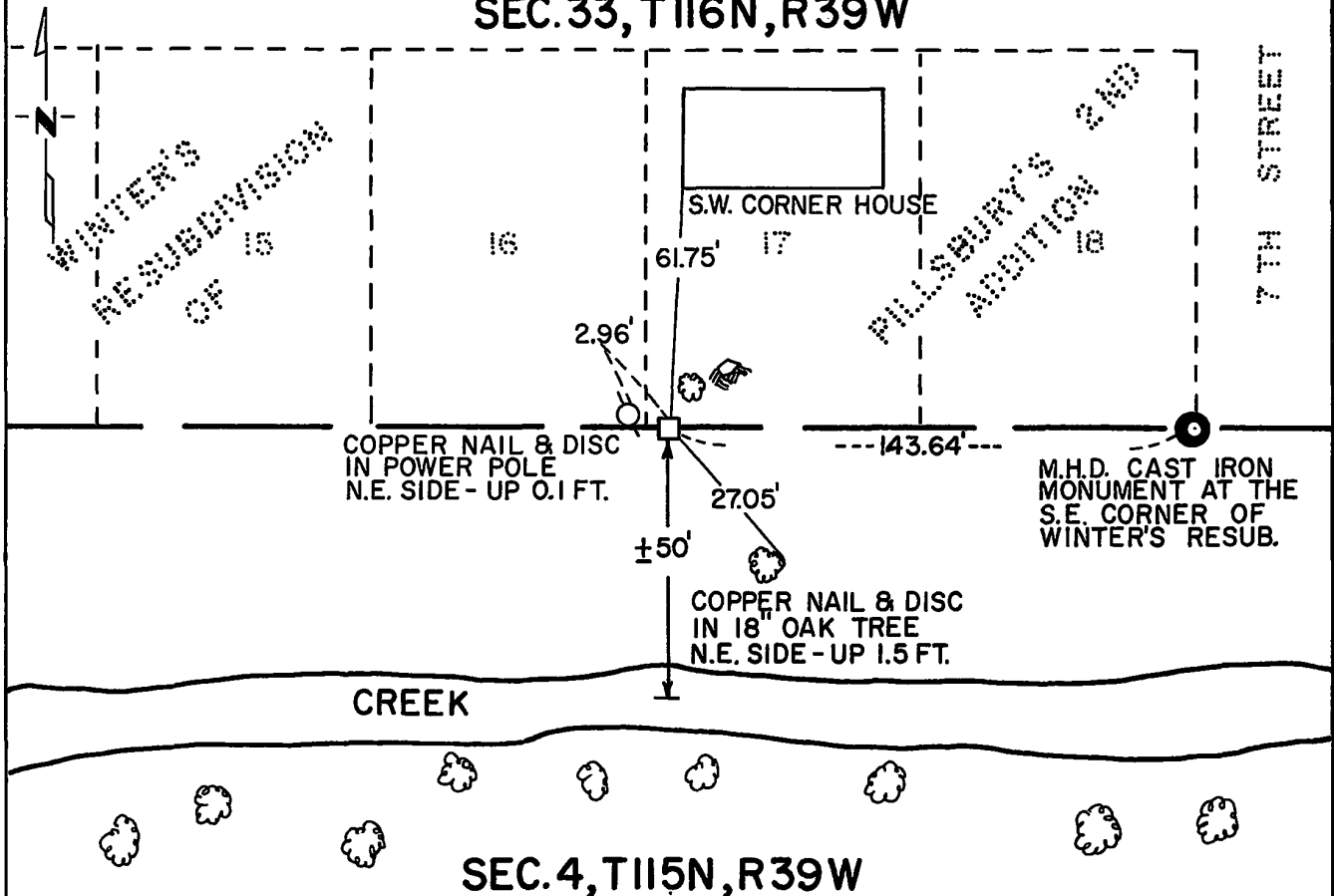
At the corner location shown on the sketch:

On Oct. 17, 1973 found a 8 inch by 6 inch by 24 inch stone at ground surface.
DATE

left monument as found, lowered monument, removed monument (explain)

On _____ placed a _____
DATE

SKETCH OF REFERENCE TIES SEC. 33, T116N, R39W



Statement of evidence relative to this corner location is on back of page.

RECORDED
GRANTOR
GRANTEE
INDEXED

I hereby certify that this document and the data contained herein was prepared by me or under my direct supervision.

Robert C Jones
SIGNATURE

4/6/1976
DATE

Registration No. 11864

- Land Surveyor, Professional Engineer
- County Surveyor, County Engineer

OFFICE OF THE REGISTER OF DEEDS
County of Yellow Medicine

I hereby certify that this document was filed in the Reg. of Deeds office at 9:20 A.M. on the 19 day of APRIL A.D., 1976

Register of Deeds Norman J. Opdahl

By Kay Nerdahl, Deputy

DOCUMENT NO. 166807

Statement of Evidence: Northeast Corner of the NW $\frac{1}{4}$ of the NE $\frac{1}{4}$ Sec. 4, T115N, R39W.

- 1858 - The Public Land Survey of the township line was completed by W. J. Neely. This corner was not set in the original Public Land Survey.
- 1878 - The original plat of Pillsbury's Second Addition to the City of Granite Falls shows the distance from the north quarter corner to the 1/16th corner to be 1299.06 feet and a distance of 143.53 feet from the 1/16th corner to the southeast corner of Block 52. It is not known what type of monument marked the corner at that time.
- 1911 - John Norgaard, County Surveyor, found the 1/16th corner as located by him some time previous to 1911. His notes did not indicate what type of monument was marking the corner. His survey shows the distance from the north quarter corner to the 1/16th corner to be 1300.00 feet.
- 1973 - A Minnesota Highway Department survey crew found an 8 inch by 6 inch by 24 inch stone at the ground surface. The stone is laying on the long side and appears that it had been tipped over. The electronic distance from the center of the stone in its present position to the north quarter corner is 1297.59 feet and from the stone to the southeast corner of Winter's Re-subdivision (which is the same as the southeast corner of Block 52, Pillsbury's Second Addition) is 143.64 feet. There is a Minnesota Highway Department cast iron monument in place at the southeast corner of Winter's Re-subdivision which was set by Arbie Nelson, Registered Land Surveyor, according to the plat in 1968. It is not known when the stone was set to mark the 1/16th corner.

The stone is accepted as the location of the northeast corner of the NW $\frac{1}{4}$ of the NE $\frac{1}{4}$ of Section 4 because it so nearly fits the position shown in these old surveys.

For details of survey analysis and 1973 electronic survey measurements, see Survey Report for S.P. 8701 from the Yellow Medicine River to Granite Falls on file in the Surveys Section, Minnesota Highway Department, Willmar, Minn. 56201.

CERTIFICATE OF LOCATION OF GOVERNMENT CORNER

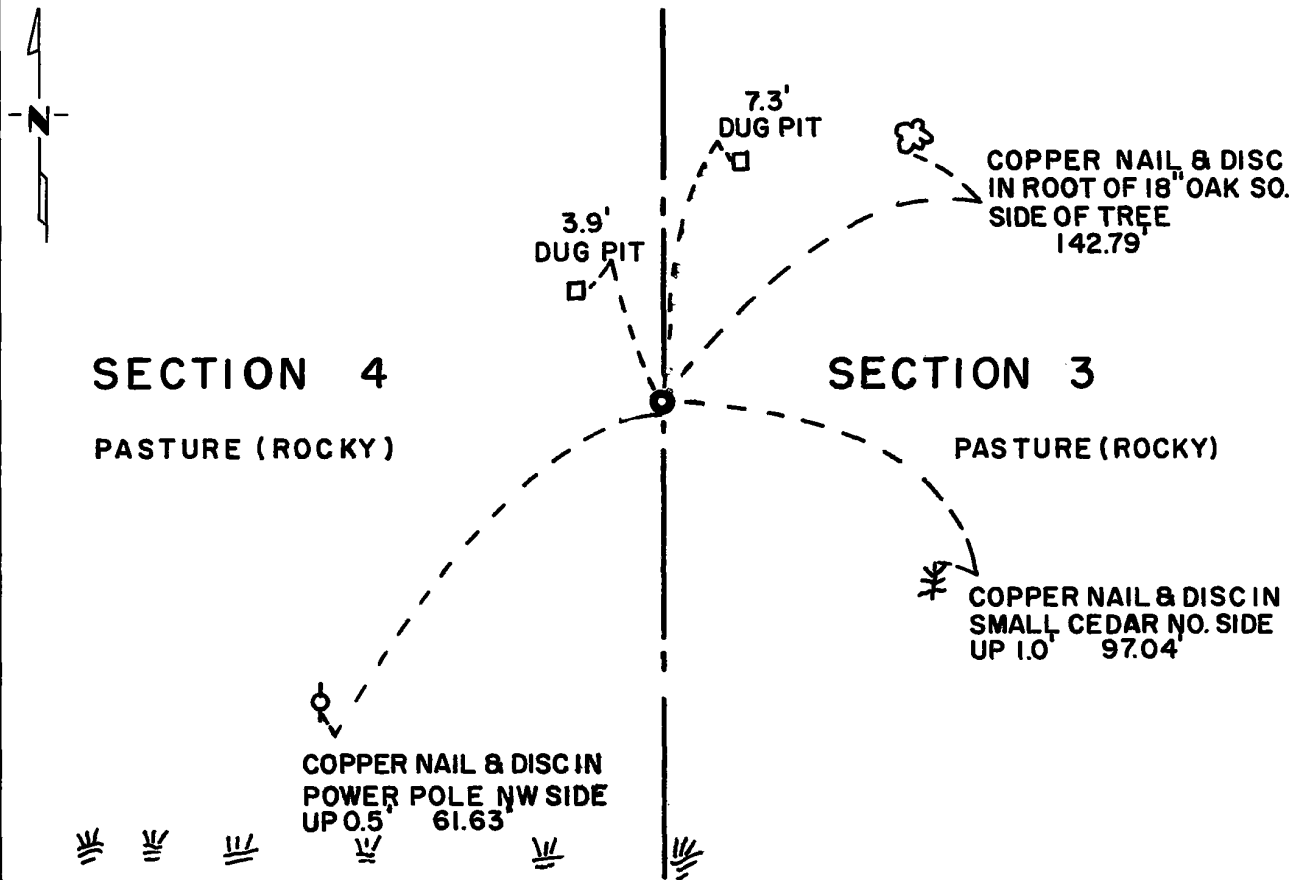
East Quarter _____ Corner of Section 4, Township 115N, Range 39W, 5th P.M.

STATE OF MINNESOTA, County of Yellow Medicine

At the corner location shown on the sketch:

- On Sept. 17, 1974 found a Nothing found
DATE
- left monument as found, lowered monument, removed monument (explain)
- On May 3, 1974 placed a Minnesota Highway Department Cast Iron Monument
DATE 3" above ground.

SKETCH OF REFERENCE TIES



Statement of evidence relative to this corner location is on back of page.

I hereby certify that this document and the data contained herein was prepared by me or under my direct supervision.

Cassey E. Fant 6/3/74
SIGNATURE DATE

Registration No. 3230

- Land Surveyor, Professional Engineer
- County Surveyor, County Engineer

OFFICE OF THE REGISTER OF DEEDS
 County of Yellow Medicine

I hereby certify that this document was filed in the Reg. of Deeds office at 3:10 P.M. on the 18 day of June A.D., 1974

Register of Deeds Norman J. Opdahl

By Roy Nordahl, Deputy

DOCUMENT NO. 163586

Statement of Evidence: E $\frac{1}{2}$ COR. SEC. 4, T115N, R39W, 5th P.M.

The Public Land Survey was completed in 1864 by C. E. Davis and J. W. Webb, Jr. A wood post was set in a dirt mound with pits to mark the corner.

John Norgaard, County Surveyor, made a survey in this area in 1911. He claimed that a pile of stones marking the corner had been moved and therefore did not mark the corner position. The survey notes did not indicate whether he set a monument to mark the corner. His survey showed the distance from the center of section to the quarter corner to be 2560 feet, the distance from the south line of the NE $\frac{1}{4}$ of the NE $\frac{1}{4}$ to be 1306 feet and the distance from the southeast corner of the section to the quarter corner to be 2612 feet.

No other record evidence was found that any monuments have been set to mark the corner since the original Public Land Survey.

There are no occupation lines to indicate the ground position of the corner. It falls in rough, rocky pasture land. Minnesota Highway Department survey crews made field searches for the corner on two occasions but could not find anything marking the corner position.

The corner was set by a derivative method. An east-west fence line is in place on the south line of the NE $\frac{1}{4}$ of the NE $\frac{1}{4}$ and the southeast corner of the section is in place. The 1973 electronic distance between the two is 3918.47 feet as compared to Norgaard's 3918 feet. The corner was set 1306 feet south of the fence line on the south line of the NE $\frac{1}{4}$ of the NE $\frac{1}{4}$ and 2560 feet east of the computed position of the center of section. A lost location was not computed for this corner because the original Public Land Survey stopped at the south bank of the Minnesota River where a meander corner was set. The meander corner was not found.

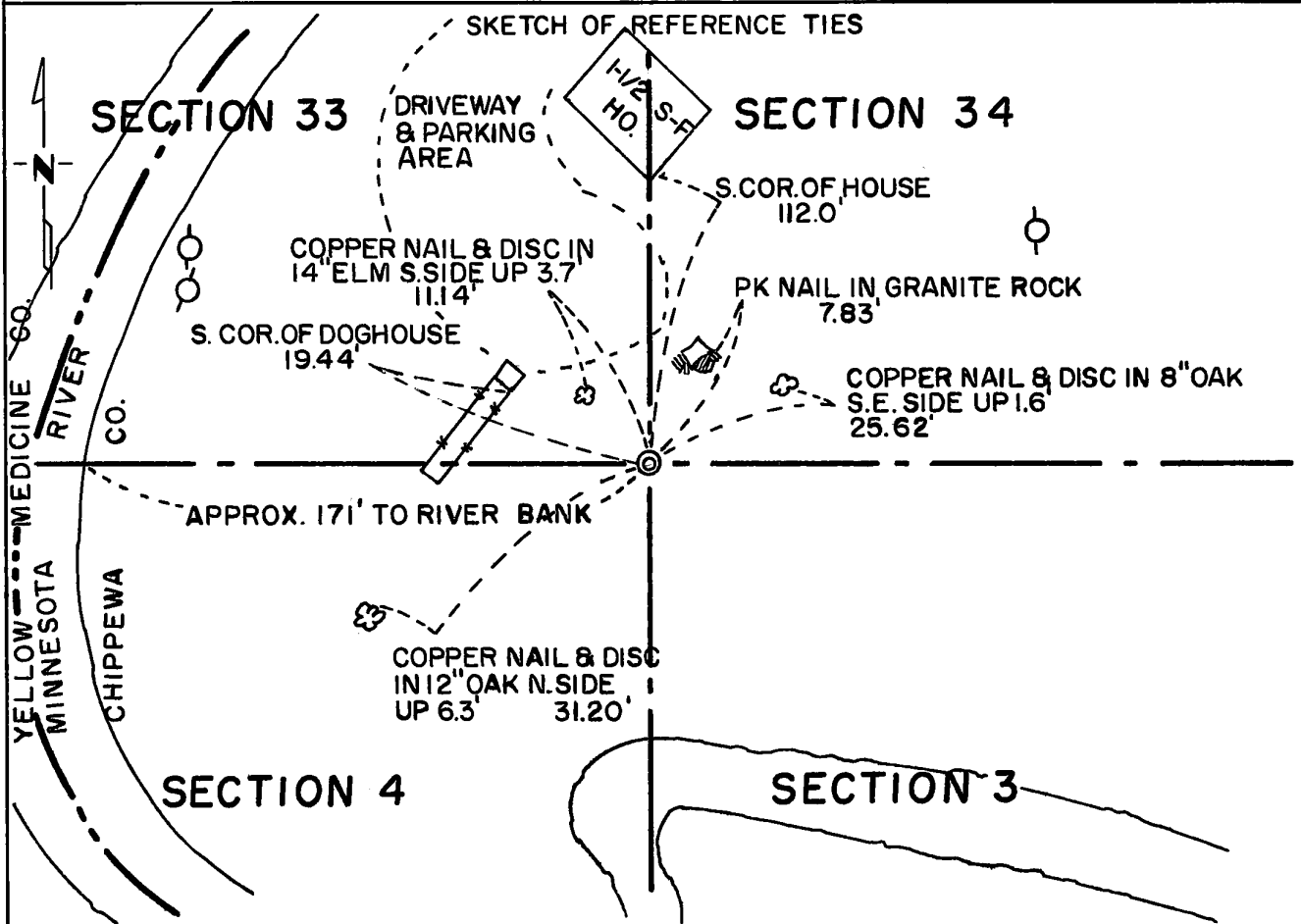
For details of survey analysis, photographs taken during excavation, and 1973 electronic survey measurements, see Survey Report for S.P. 8701 from the Yellow Medicine River to Granite Falls on file in the Surveys Section, Minnesota Highway Department, Willmar, Minnesota.

CERTIFICATE OF LOCATION OF GOVERNMENT CORNER

Northeast Corner of Section 4, Township 115N, Range 39W, 5th P.M.
STATE OF MINNESOTA, County of Chippewa

At the corner location shown on the sketch:

- On Sept. 17, 1973 found a nothing found
DATE
- left monument as found, lowered monument, removed monument (explain)
- On May 3, 1974 placed a 3/4" x 24" iron pin with brass disc on top stamped
DATE "NE Cor. Sec. 4 T115N R39W"



Statement of evidence relative to this corner location is on back of page.

I hereby certify that this document and the data contained herein was prepared by me or under my direct supervision.

Jesse E. Fant 6/3/74
SIGNATURE DATE

Registration No. 3230

- Land Surveyor, Professional Engineer
- County Surveyor, County Engineer

OFFICE OF THE REGISTER OF DEEDS
County of Yellow Medicine

I hereby certify that this document was filed in the Reg. of Deeds office at 3:05 P.M. on the 18 day of June A.D., 19 74

Register of Deeds Norman J. Opdahl

By Kay Nordahl, Deputy

DOCUMENT NO. 163585

Statement of Evidence: NORTHEAST CORNER SECTION 4, T115N, R39W, 5th P.M.

The Public Land Survey of the township lines was completed in 1858 by W. J. Neely. A wood post was set to mark the corner and it was referenced to two bearing trees. A wood post was set in a mound of stones 2.68 chains west of the section corner to mark the meander corner on the left bank of the Minnesota River.

In 1874, L. R. Moyer surveyed along the north line of Section 3 and shows the distance from the North Quarter Corner of Section 3 to the Northeast Corner of Section 4 as being 2637.1 feet. He did not indicate what type of monument marked the position of the section corner.

Pillsbury's Second Addition to Granite Falls was platted in 1878. The plat showed the distance from the north quarter corner to the northeast section corner as being 2598.12 feet with the sixteenth corner being midway between. No reference was made as to the type of monument marking the northeast corner of the section.

A 1926 Minnesota Highway Department right-of-way map for Trunk Highway 67 shows the corner to be 534.2 feet east of a point on tangent engineer's station 781+05.7. The map did not indicate what type of monument was marking the corner.

No record evidence was found that any monuments marking the corner have been set since the original Public Land Survey.

Field searches for the corner have been made in recent years by a local land surveyor, county survey crews, and by three or four Minnesota Highway Department survey crews but nothing has been found that marks either the section corner or the meander corner west of it.

The quarter corners west and east were found, as were two block corners in Pillsbury's Second Addition that are on the section line and the sixteenth corner $\frac{1}{4}$ mile west.

The corner was set by a derivative method. It is on a line extending east from the quarter corner through the sixteenth corner and the block corners and 2598.12 feet east of the north quarter corner.

This position is 171 feet east of the east bank of the Minnesota River, 21.01 feet east and 37.07 feet north of the lost location.

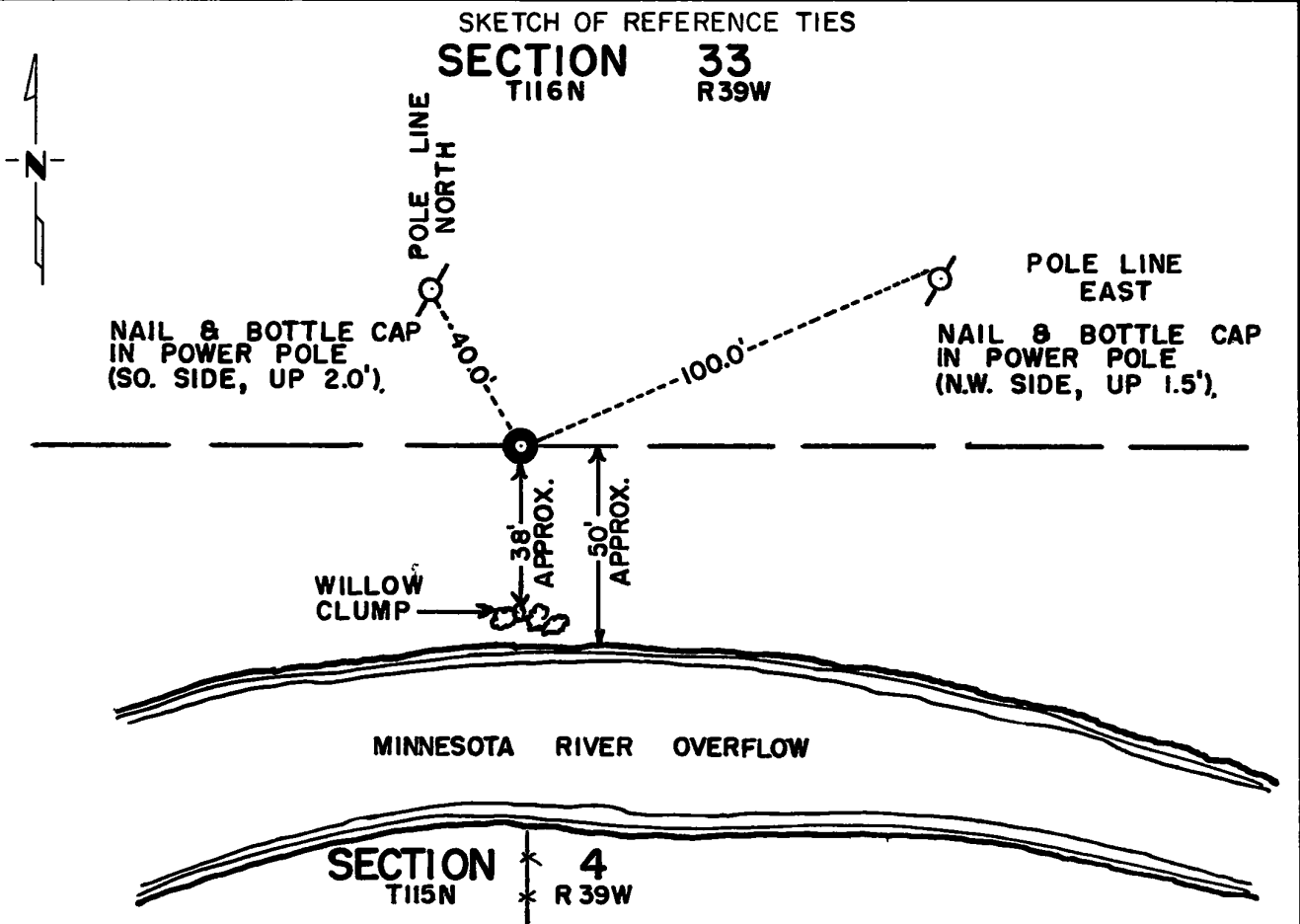
For details of survey analysis, photographs taken during excavation, and 1973 electronic survey measurements, see Survey Report for S.P. 8701 from the Yellow Medicine River to Granite Falls on file in the Surveys Section, Minnesota Highway Department, Willmar, Minnesota.

CERTIFICATE OF LOCATION OF GOVERNMENT CORNER

North Quarter _____ Corner of Section 4, Township 115N, Range 39W, 5th P.M.
 STATE OF MINNESOTA, County of Yellow Medicine

At the corner location shown on the sketch:

- On Oct. 12, 1974 found a Minnesota Highway Department cast iron monument at
DATE
ground surface
 left monument as found, lowered monument, removed monument (explain)
- On _____ placed a _____
DATE



Statement of evidence relative to this corner location is on back of page.

I hereby certify that this document and the data contained herein was prepared by me or under my direct supervision.

Jesse E. Fant 4/3/74
SIGNATURE DATE

Registration No. 3230

- Land Surveyor, Professional Engineer
 County Surveyor, County Engineer

OFFICE OF THE REGISTER OF DEEDS
 County of Yellow Medicine

I hereby certify that this document was filed in the Reg. of Deeds office at 2:30 P.M. on the 19 day of April A.D., 19 74

Register of Deeds Norman J. Optahl

By Kay Nerdahl, Deputy

DOCUMENT NO. 163236

Statement of Evidence: NORTH QUARTER CORNER SECTION 4, T115N, R39W, 5TH P.M.

The original Public Land Survey corner was set in 1858 by W. J. Neely. A wood post was set in a dirt mound with pits and coal was deposited under the post to mark the corner.

In 1909, John Norgaard, County Surveyor, found a stone at a fence corner which was located according to the platting of an addition to the City of Granite Falls.

In 1968, Arbie E. Nelson set a cast iron monument according to the plat of the City of Granite Falls.

An analysis of the record data as compared to the 1973 field measurements to block corners in Pillsbury's Second Addition to Granite Falls shows that the cast iron monument is in agreement with past surveys and is accepted as the location of the Public Land Survey corner.

For details of survey analysis and 1973 electronic survey measurements, see Survey Report for S.P. 8701-18 from 0.3 miles North of the Yellow Medicine River to Granite Falls on file in the Surveys Section, Minnesota Highway Department, Willmar, Minnesota.

CERTIFICATE OF LOCATION OF GOVERNMENT CORNER

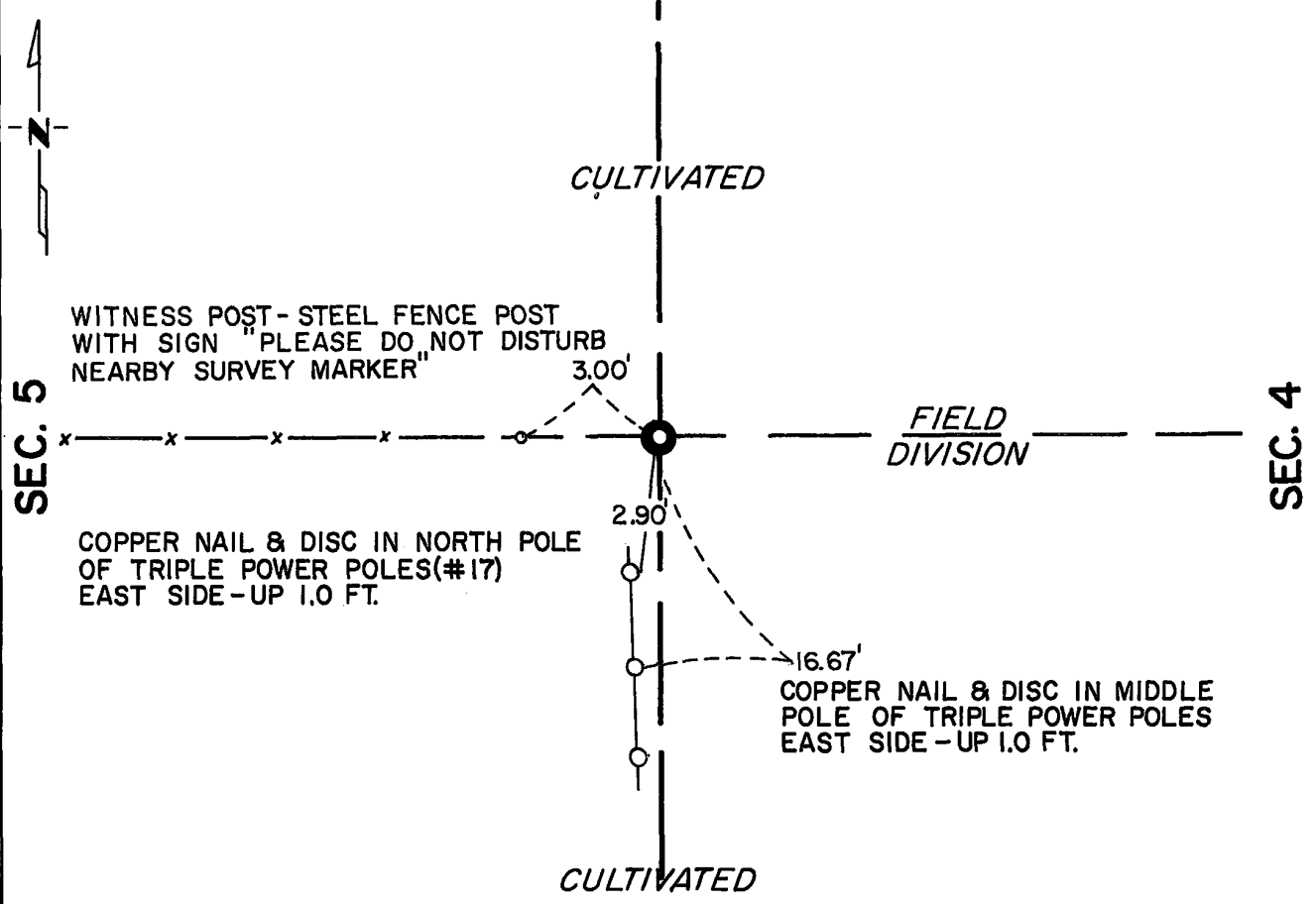
East Quarter _____ Corner of Section 5, Township 115N, Range 39W, 5th P.M.

STATE OF MINNESOTA, County of Yellow Medicine

At the corner location shown on the sketch:

- On Sept. 18, 1973 found a 1 1/2" outside diameter pipe - the top was 1.0 ft.
DATE
above the surface of the ground.
 left monument as found, lowered monument, removed monument (explain)
- On Apr. 5, 1976 placed a Minnesota Highway Department cast iron monument
DATE
with brass plate stamped E 1/2 Cor. Sec. 5, T115N, R39W.

SKETCH OF REFERENCE TIES



Statement of evidence relative to this corner location is on back of page.

I hereby certify that this document and the data contained herein was prepared by me or under my direct supervision.

Robert C Jones 4/6/1976
SIGNATURE DATE

Registration No. 11864

- Land Surveyor, Professional Engineer
- County Surveyor, County Engineer

OFFICE OF THE REGISTER OF DEEDS
County of Yellow Medicine

I hereby certify that this document was filed in the Reg. of Deeds office at 9:30 A.M. on the 19 day of APRIL A.D., 19 76

Register of Deeds Norman J. Opdahl

By Kay Nordahl, Deputy

DOCUMENT NO. 166809

RECORDED
GRANTED
GRANTEE
INDEXED

Statement of Evidence: East Quarter Corner Sec. 5, T115N, R39W

- 1864 - The original Public Land Survey was completed in 1864 by Charles E. Davis and J. W. Webb Jr. A wood post was set in a mound of dirt with trenches and pits to mark the corner.
- 1911 - John Norgaard, County Surveyor, found a stone and iron marking the corner. His survey shows the distance from the quarter corner to the southeast corner of the section to be 2600 feet and from the quarter corner to the northeast corner of the section to be 2650 feet.
- 1972 - Willard Pellinen, Registered Land Surveyor, set a 1½ inch outside diameter by 24 inch long iron pipe to mark the corner. It was set according to a survey of Section 5 and six parcels of land are described from this corner.
- 1973 - A Minnesota Highway Department survey crew found the 1½ inch diameter by 24 inch long iron pipe projecting one foot above the ground. An 8 inch by 12 inch stone was laying on top of the ground about 2 feet away from the pipe. It was the only stone in the area. The iron pipe was referenced out and pulled out. A search was made with a metal locator and a tile probe at the location of the pipe but nothing was found and the pipe was placed in its original position. A search was made at the lost location which is 0.90 feet east and 12.48 feet south of the iron pipe. An excavation 3 feet north, 3 feet south, 4 feet east and 2 feet west of the lost location was made to a depth of 3 feet. A thorough search was made at the bottom of the excavation with a metal locator and a tile probe to a depth of about 6 feet but nothing was found.
- 1976 - The iron pipe is accepted as the location of the government corner. The location is on an east/west field division and lines in with an east/west fence about 30 feet to the west and a north/south fence about 500 feet to the north. It also fits, within 2½ feet, an old survey that John Norgaard made for Hillcrest Cemetery in 1911. On April 5, 1976 the iron pipe was removed and replaced by a Minnesota Highway Department cast iron monument with a brass plate stamped E½ Cor. Sec. 5, T115N, R39W.

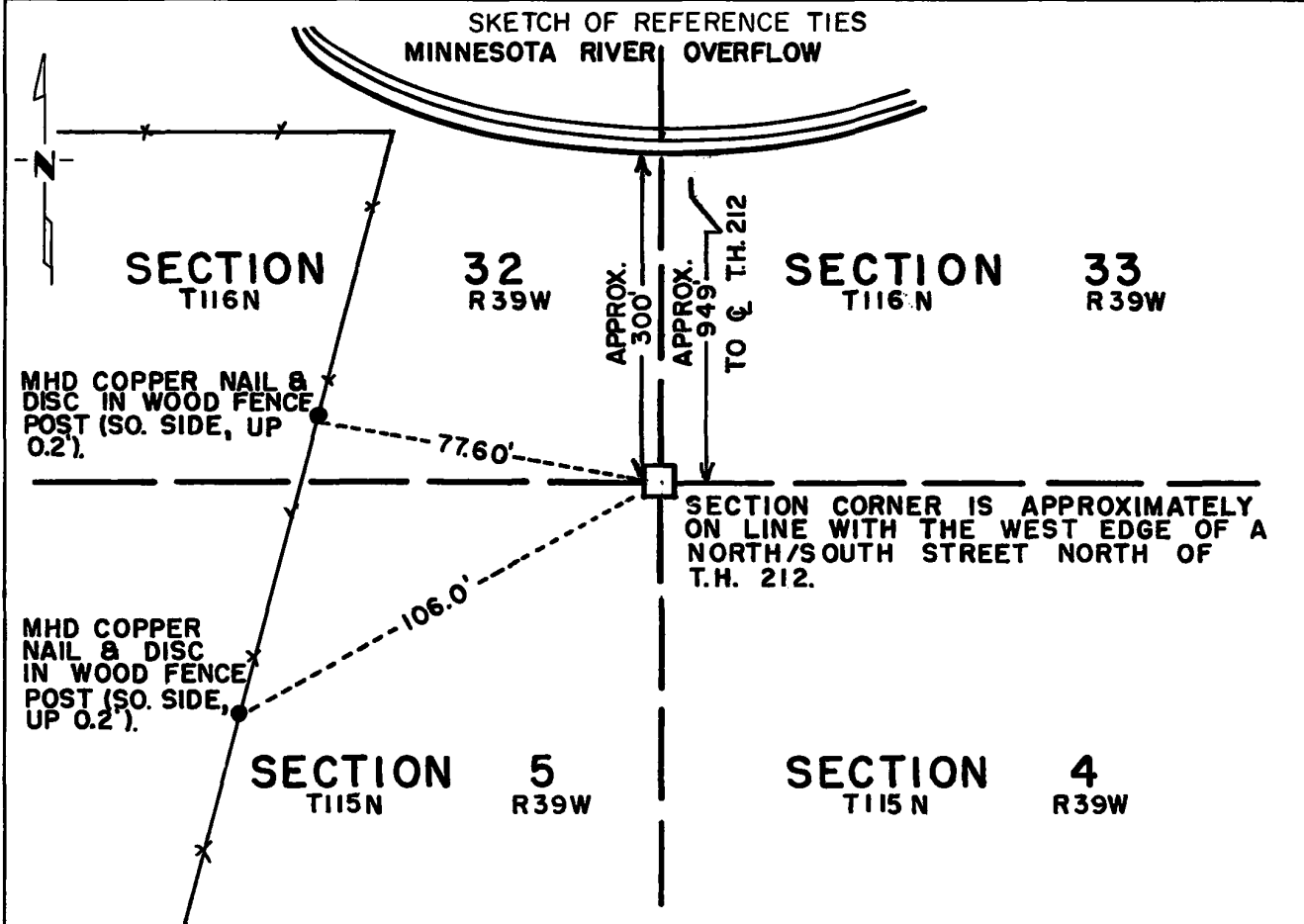
For details of survey analysis and 1973 electronic measurements, see Survey Report for S.P. 8701 from the Yellow Medicine River to Granite Falls on file in the Surveys Section, Minnesota Highway Department, Willmar, Minn. 56201.

CERTIFICATE OF LOCATION OF GOVERNMENT CORNER

Northeast Corner of Section 5, Township 115N, Range 39W, 5th P.M.
STATE OF MINNESOTA, County of Yellow Medicine

At the corner location shown on the sketch:

- On Nov. 4, 1971 found a 6" x 6" x 24" Granite Monument Projecting 3" above the
DATE ground
- left monument as found, lowered monument, removed monument (explain)
- On _____ placed a _____
DATE



Statement of evidence relative to this corner location is on back of page.

I hereby certify that this document and the data contained herein was prepared by me or under my direct supervision.

Jesse E. Fant 4/2/74
SIGNATURE DATE

Registration No. 3230

- Land Surveyor, Professional Engineer
- County Surveyor, County Engineer

OFFICE OF THE REGISTER OF DEEDS
County of Yellow Medicine

I hereby certify that this document was filed in the Reg. of Deeds office at 2:35 P.M. on the 19 day of April A.D., 1974

Register of Deeds Norwegian J. Opdahl

By Kay Nordahl, Deputy

DOCUMENT NO. 163237

Statement of Evidence: NORTHEAST CORNER SECTION 5, T115N, R39W, 5TH P.M.

The original Public Land Survey corner was set in 1858 by W. J. Neely. A wood post was set in a dirt mound with pits and coal was deposited under the post to mark the corner.

In 1901, John Norgaard, County Surveyor, found a stone and stake in the government mound and set a 6" x 6" x 24" granite monument in the government mound.

This corner was found in 1931 by the Minnesota Highway Department and is also referred to on a Burlington-Northern Railroad profile which was drafted prior to 1936.

The 6" x 6" x 24" granite monument was found in 1971. The top of the monument projects approximately 3 inches above the ground.

An analysis of this data provides a continuous chain of record perpetuating the location of the original Public Land Survey corner.

For details of survey analysis and 1973 electronic survey measurements, see Survey Report for S.P. 8701-18 from 0.3 miles North of the Yellow Medicine River to Granite Falls on file in the Surveys Section, Minnesota Highway Department, Willmar, Minnesota.

CERTIFICATE OF LOCATION OF GOVERNMENT CORNER

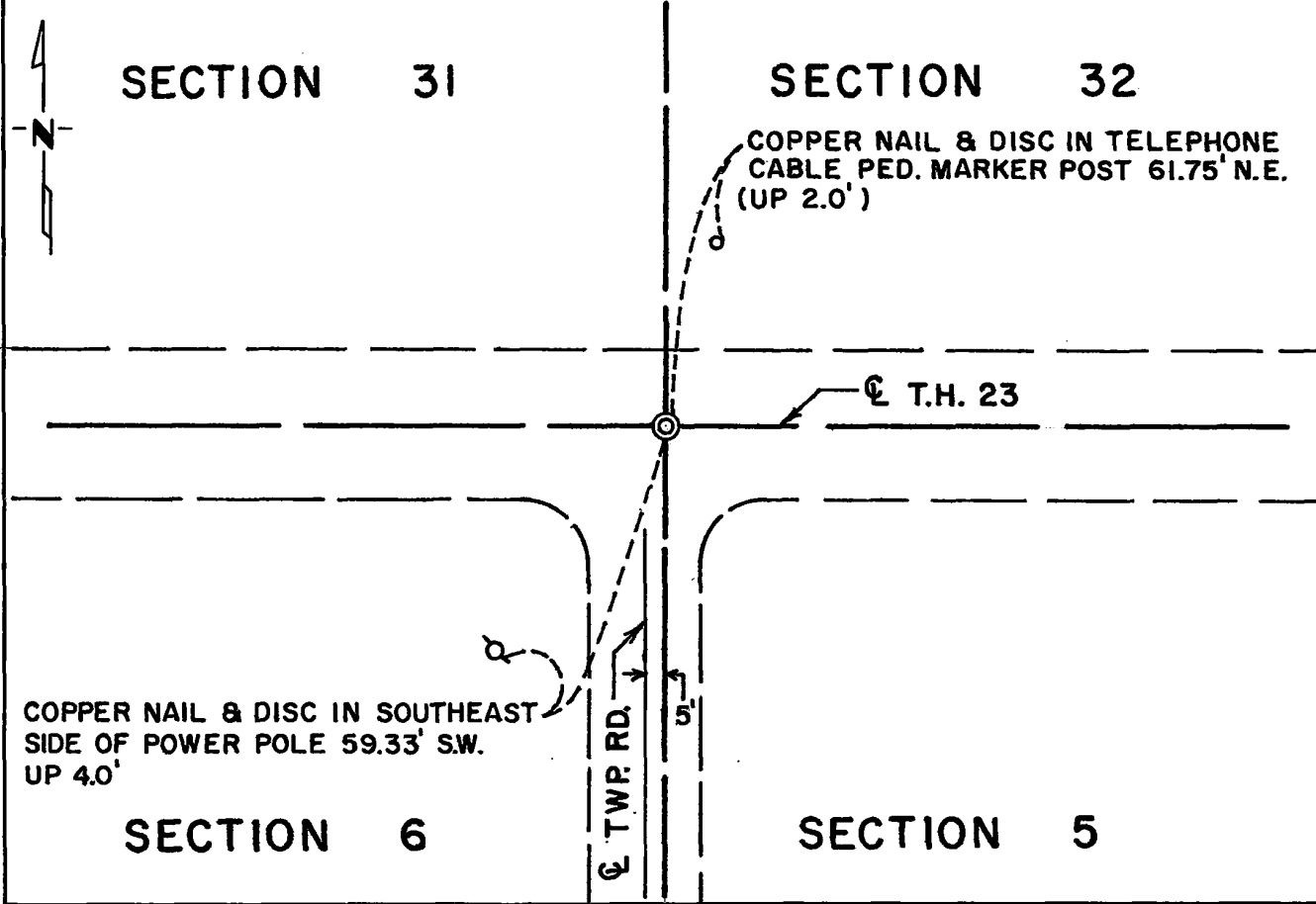
Northeast Corner of Section 6, Township 115N, Range 39W, 5th P.M.

STATE OF MINNESOTA, County of Yellow Medicine

At the corner location shown on the sketch:

- On _____ found a _____
DATE
- left monument as found, lowered monument, removed monument (explain)
- On Dec. 22, 1976 placed a Minnesota Highway Department cast iron monument at
DATE road surface.

SKETCH OF REFERENCE TIES



Statement of evidence relative to this corner location is on back of page.

I hereby certify that this document and the data contained herein was prepared by me or under my direct supervision.

Richard M. Knofarski 9-15-77
SIGNATURE DATE

Registration No. 11526

- Land Surveyor, Professional Engineer
- County Surveyor, County Engineer

COUNTY RECORDER
OFFICE OF THE YELLOW MEDICINE COUNTY
County of Yellow Medicine

I hereby certify that this document was filed in the Reg. of Deeds office at 12:05 P. M. on the 4th day of October A.D., 19 77

COUNTY RECORDER Norman J. Opsahl
YELLOW MEDICINE COUNTY

By Kay Nordahl, Deputy

DOCUMENT NO. 170322

Statement of Evidence: N.E. Cor. Sec. 6, T115N, R39W.

The original Public Land Survey of the township line was completed in 1858 by W. J. Neely. A wood post was set and coal was deposited in a mound of dirt with trenches and pits to mark the corner.

In 1901, John Norgaard, County Surveyor, found a stone set in the government mound by adjoining land owners when the mound could still be seen. He set a 6"x6"x24" granite monument level with the ground at this location.

1931 Minnesota Highway Department notes show that a granite monument was found marking the corner. The notes show the corner to be on the centerline of T.H. 23 at engineer's station 130+63.0.

In 1976 a Mn/DOT survey crew set a cast iron monument at said engineer's station 130+63 to mark the corner. Being the corner is in a concrete pavement, no excavation was made for the corner.

This is accepted as the position for the government corner because it nearly fits occupation lines, that is, it is on the centerline of T.H. 23 and 5 feet east of the centerline of a north/south township road. Also, the 1931 notes were very definite in showing the location of the corner.

For details of survey analysis and 1976 electronic measurements, see the Survey Report for S.P. 8702 and S.P. 8706, Jct. T.H. 23 and T.H. 67 - 3 miles S.W. of Granite Falls, on file with the Surveys Section, Mn/DOT, Willmar, MN, 56201.

RECORDED
GRANTOR
GRANTEE
INDEXED

170322

OFFICE OF COUNTY RECORDER } ss
County of Yellow Medicine, Minn. }

I hereby certify that the within instrument was filed in this office for record on the _____ day of _____ A. D. 19____, at _____ o'clock _____ M. and was duly recorded in book _____ of _____ Page _____

County Recorder

By _____ Deputy

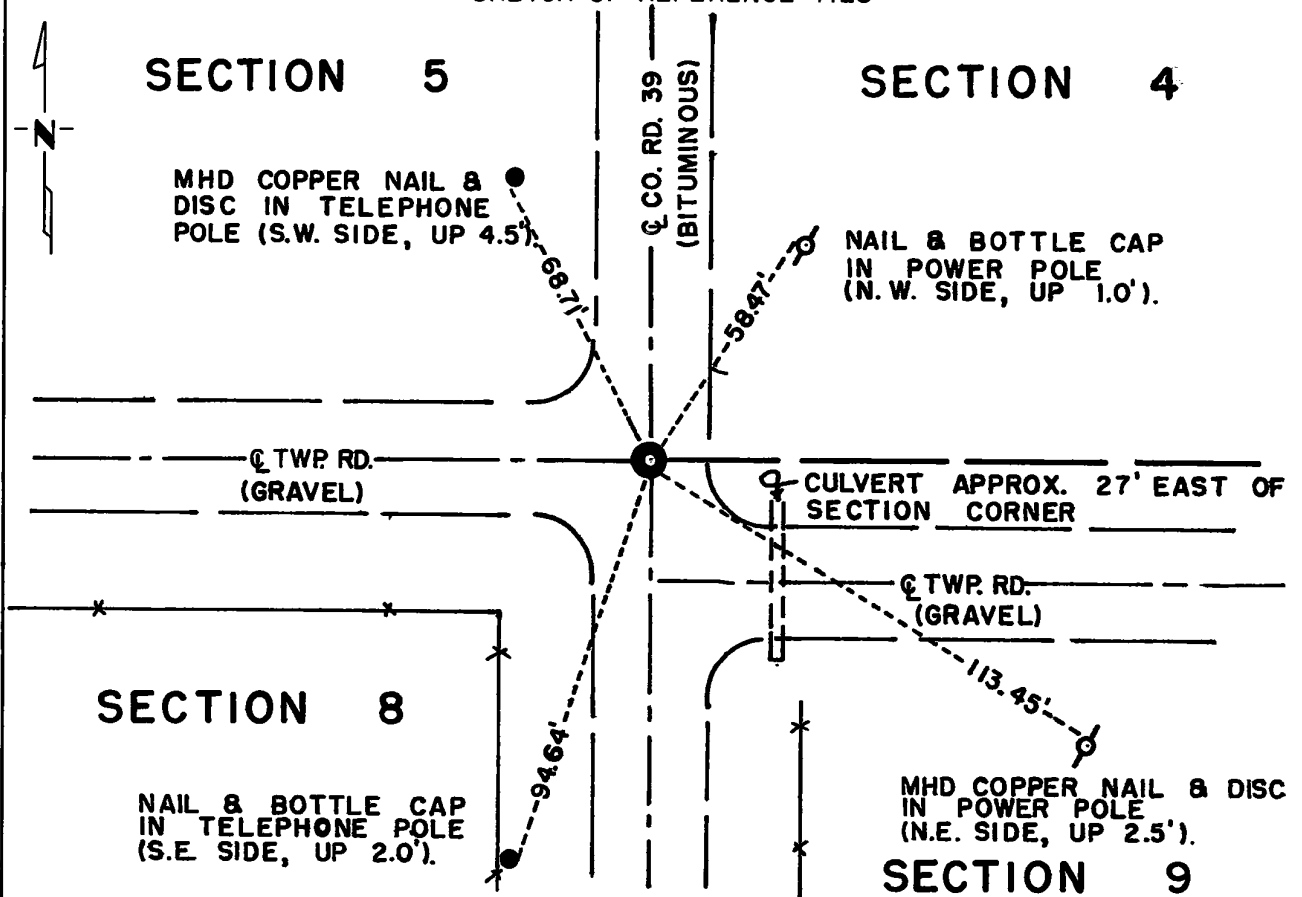
CERTIFICATE OF LOCATION OF GOVERNMENT CORNER

Northeast Corner of Section 8, Township 115N, Range 39W, 5th P.M.
 STATE OF MINNESOTA, County of Yellow Medicine

At the corner location shown on the sketch:

- On Sep. 30, 1971 found a 6" x 6" x 24" Granite Monument 3.0' Below Road Surface
DATE
- left monument as found, lowered monument, removed monument (explain)
- On June 5, 1973 placed a Minnesota Highway Department cast iron monument 0.2 ft.
DATE
below road surface over granite monument

SKETCH OF REFERENCE TIES



Statement of evidence relative to this corner location is on back of page.

I hereby certify that this document and the data contained herein was prepared by me or under my direct supervision.

John E. Juvenon 4-5-74
SIGNATURE DATE

Registration No. 10460

- Land Surveyor, Professional Engineer
- County Surveyor, County Engineer

OFFICE OF THE REGISTER OF DEEDS
 County of Yellow Medicine

I hereby certify that this document was filed in the Reg. of Deeds office at 2:40 P.M. on the 19 day of April A.D., 1974

Register of Deeds Norman J. Opdahl
 By Kay Nordahl, Deputy

DOCUMENT NO. 163238

Statement of Evidence: NORTHEAST CORNER SECTION 8, T115N, R39W, 5TH P.M.

The original Public Land Survey was completed in 1864 by Charles E. Davis and J. W. Webb Jr. A wood post was set in a mound of dirt with pits.

In 1901, John Norgaard, County Surveyor, found a stake and a stone at the intersection of roads which were set in the government mound by adjoining landowners. He set a 6" x 6" x 24" granite monument at this location at that time.

From records in the County Engineer's Office, the granite monument has been found and used as a section corner prior to 1937, in 1937, and in 1959.

An analysis of this data provides a continuous chain of record perpetuating the location of the original Public Land Survey corner.

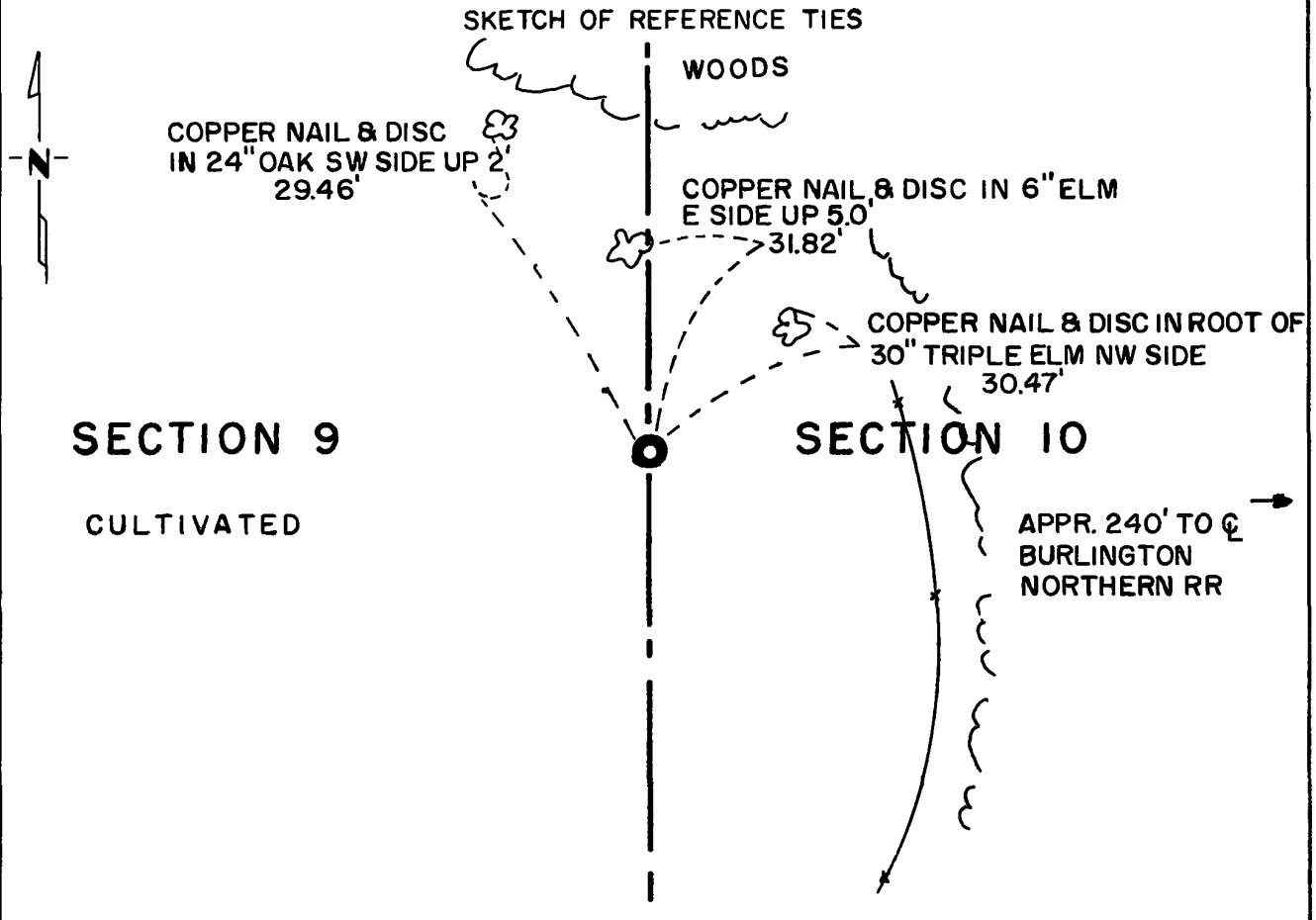
For details of survey analysis and 1973 electronic survey measurements, see Survey Report for S.P. 8701-18 from 0.3 miles North of the Yellow Medicine River to Granite Falls on file in the Surveys Section, Minnesota Highway Department, Willmar, Minnesota.

CERTIFICATE OF LOCATION OF GOVERNMENT CORNER

East Quarter _____ Corner of Section 9, Township 115N, Range 39W, 5th P.M.
STATE OF MINNESOTA, County of Yellow Medicine

At the corner location shown on the sketch:

- On _____ found a _____ nothing found
DATE
- left monument as found, lowered monument, removed monument (explain)
- On May 2, 1974 placed a Minnesota Highway Department cast iron monument,
DATE
18" below ground, stamped "E. QUARTER COR. SEC. 9".



Statement of evidence relative to this corner location is on back of page.

I hereby certify that this document and the data contained herein was prepared by me or under my direct supervision.

Jesse E. Fant 6/3/74
SIGNATURE DATE

Registration No. 3230
 Land Surveyor, Professional Engineer
 County Surveyor, County Engineer

OFFICE OF THE REGISTER OF DEEDS
County of Yellow Medicine

I hereby certify that this document was filed in the Reg. of Deeds office at 3:20 P.M. on the 18 day of June A.D., 19 74

Register of Deeds Norman J. Opdahl
By Kay Nerdel, Deputy

DOCUMENT NO. 163588

Statement of Evidence: EAST QUARTER CORNER SECTION 9, T115N, R39W, 5th P.M.

The Public Land Survey was completed in 1864 by C. E. Davis and J. W. Webb, Jr. A wood post was set in a mound of dirt with pits to mark the corner.

Jonah Peterman did survey work along the east line of the section in 1883 and 1896. His dimensions along this line position the quarter corner 41.58 feet north of being midway between section corners; that is, 2723.16 feet north of the southeast corner of the section. Peterman did not show in his notes that he found or set anything to mark the corner.

A Burlington-Northern Railroad, Inc. profile map, date unknown, shows the corner to be 1196 feet north of engineer's station 1928+75. It did not show if there was anything in place to mark the corner.

No record evidence was found that any monuments marking the corner have been set since the original Public Land Survey.

The corner falls in a cultivated field; there are no occupation lines north, south, east or west to indicate where the corner may have been. The landowner said he has never seen any type of marker at the corner. No attempt was made to excavate for this corner because there is no indication on the ground as to its position.

The corner was set by a derivative method. Jonah Peterman's survey was proportioned and the corner was set on a line extending from the southeast corner of the section through the Burlington-Northern Railroad engineer's station 1928+75. This position is 5.3 feet east and 41.1 feet north of the lost location.

For details of survey analysis and 1973 electronic survey measurements, see Survey Report for S.P. 8701 from the Yellow Medicine River to Granite Falls on file in the Surveys Section, Minnesota Highway Department, Willmar, Minnesota.

CERTIFICATE OF LOCATION OF GOVERNMENT CORNER

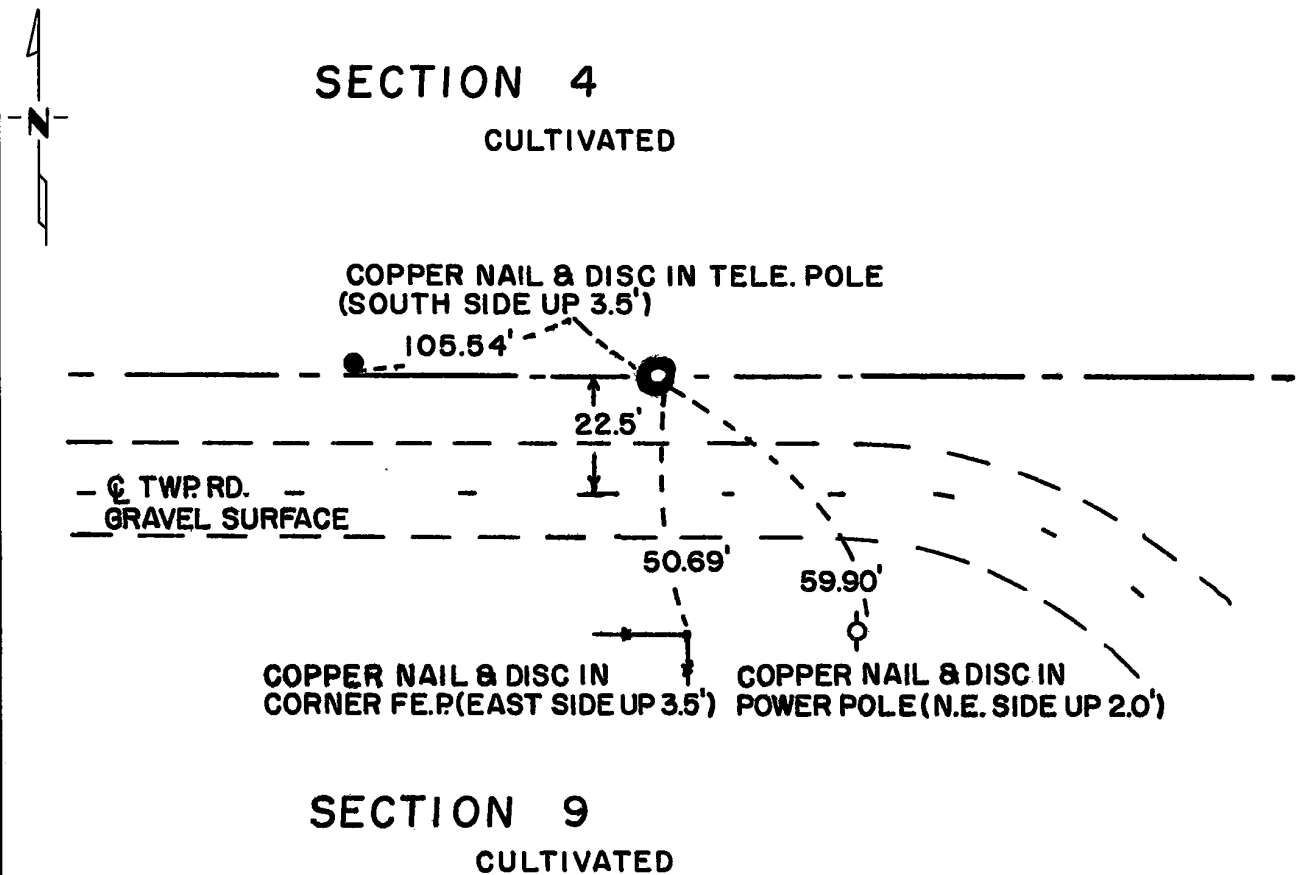
North Quarter Corner of Section 9, Township 115N, Range 39W, 5th P.M.

STATE OF MINNESOTA, County of Yellow Medicine

At the corner location shown on the sketch:

- On 9/11/73 found a nothing found
DATE
- left monument as found, lowered monument, removed monument (explain)
- On May 1, 1974 placed a Minnesota Highway Department cast iron monument
DATE
18" below ground

SKETCH OF REFERENCE TIES



Statement of evidence relative to this corner location is on back of page.

I hereby certify that this document and the data contained herein was prepared by me or under my direct supervision.

Gesse E. Faust 6/3/74
SIGNATURE DATE

Registration No. 3230

Land Surveyor, Professional Engineer

County Surveyor, County Engineer

OFFICE OF THE REGISTER OF DEEDS
County of Yellow Medicine

I hereby certify that this document was filed in the Reg. of Deeds office at 3:15 P.M. on the 18 day of June A.D., 19 74

Register of Deeds Norman J. Opdahl

By Kay Rendahl, Deputy

DOCUMENT NO. 163587

Statement of Evidence: NORTH QUARTER CORNER SECTION 9, T115N, R39W, 5th P.M.

The Public Land Survey was completed by C.E. Davis and J.W. Webb, Jr. in 1864. A wood post was set in a mound of dirt with pits to mark the corner.

John Norgaard, County Surveyor, set a stone in the government mound in 1897 and recovered this stone for a 1909 survey. There is no record evidence that this stone has been found or used since 1909. Norgaard showed the position of the corner to be 61 feet east of being midway between section corners; that is, 2642 feet east of the northwest corner of the section.

An east-west township road is in place, the centerline of which is 22.5 feet south of the northwest corner of the section. E. Hinz, the landowner south of the township road, stated that the road was built fully on his property and that the section line is north of the township road. South of the road, there is a small fence corner in place. Hinz stated that he and another farmer placed this fence corner by chaining a distance of 2640 feet east from the centerline of a north-south county road. The 1973 electronic distance from the northwest section corner to the fence corner is 2646.98 feet. Hinz also said he has never seen a stone at the quarter corner.

On September 11, 1973 a Minnesota Highway Department survey crew excavated for this corner. The excavation was started at a point 49 feet north of the fence corner (22.5 feet north of the centerline of the township road). The excavation extended 3 feet east, 9 feet west, 4 feet south and 4 feet north of that point to a depth of 3.5 feet. No evidence of the corner was found in the excavation.

The corner was set by a derivative method proportioning Norgaard's 1909 survey, on line with an east-west fence line to the east which continues to the northeast section corner, and 22.5 feet north of the centerline of the east-west township road. This position is 61.4 feet east and 19.9 feet north of the lost location.

For details of survey analysis, photographs taken during excavation, and 1973 electronic survey measurements, see Survey Report for S.P. 8701 from the Yellow Medicine River to Granite Falls on file in the Surveys Section, Minnesota Highway Department, Willmar, Minnesota.

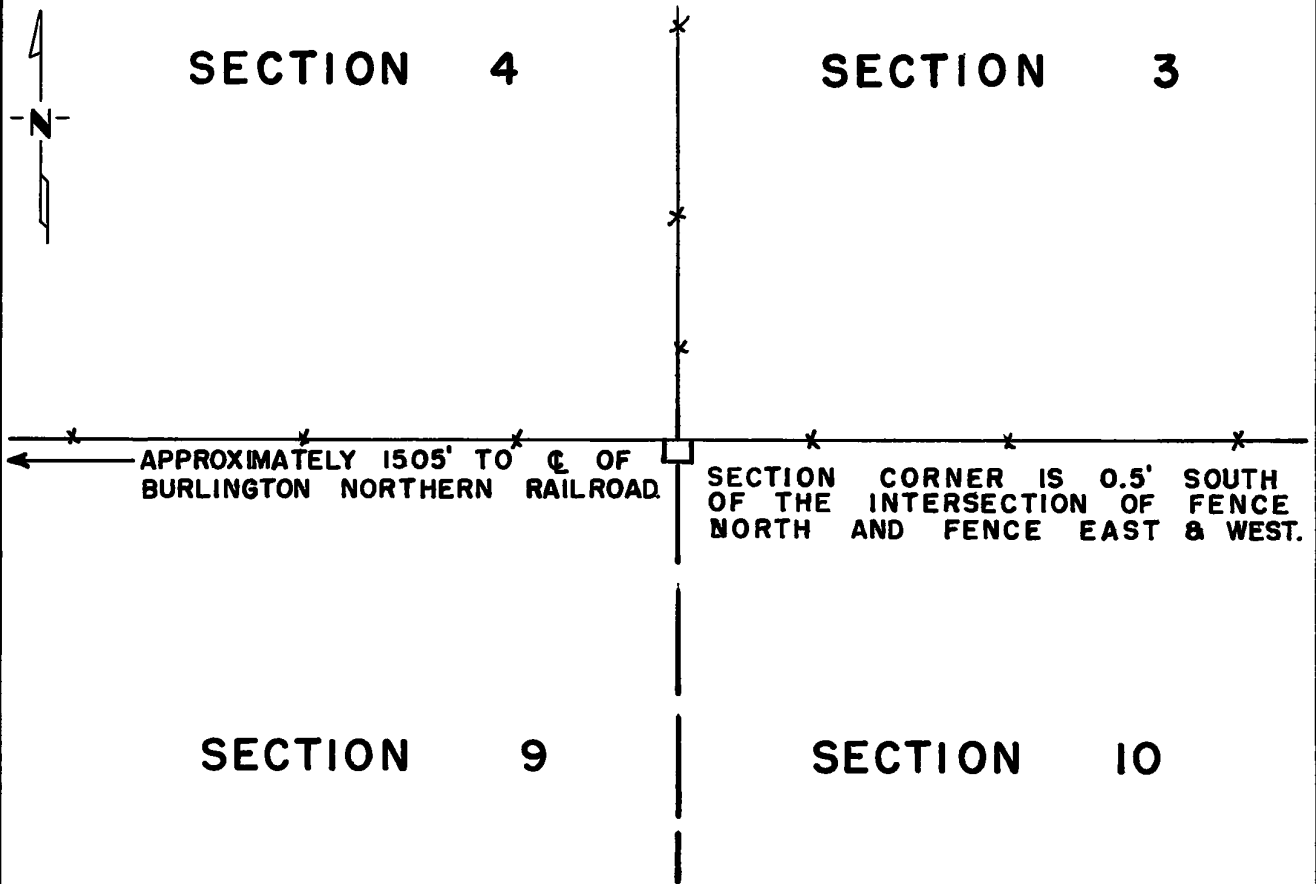
CERTIFICATE OF LOCATION OF GOVERNMENT CORNER

Northeast Corner of Section 9, Township 115N, Range 39W, 5th P.M.
STATE OF MINNESOTA, County of Yellow Medicine

At the corner location shown on the sketch:

- On Oct. 12, 1971 found a 6" x 6" x 24" Granite Monument - 4" above Ground
DATE Surface
- left monument as found, lowered monument, removed monument (explain)
- On _____ placed a _____
DATE

SKETCH OF REFERENCE TIES



Statement of evidence relative to this corner location is on back of page.

I hereby certify that this document and the data contained herein was prepared by me or under my direct supervision.

Jesse E. Fant 4/2/74
SIGNATURE DATE

Registration No. 3230

- Land Surveyor, Professional Engineer
- County Surveyor, County Engineer

OFFICE OF THE REGISTER OF DEEDS
County of Yellow Medicine

I hereby certify that this document was filed in the Reg. of Deeds office at 2:45 P.M. on the 19 day of April A.D., 1974

Register of Deeds Norman J. Opdahl

By Kay Nordahl, Deputy

DOCUMENT NO. 163239

Statement of Evidence: NORTHEAST CORNER SECTION 9, T115N, R39W, 5TH P.M.

The original Public Land Survey was completed in 1864 by Charles E. Davis and J. W. Webb Jr. A wood post was set in a mound of dirt with pits to mark the corner.

In 1901, John Norgaard, County Surveyor, found a stake and a stone in the government mound. He set a 6" x 6" x 24" granite monument at this location at that time.

An analysis of this data provides a continuous chain of record perpetuation the location of the original Public Land Survey corner.

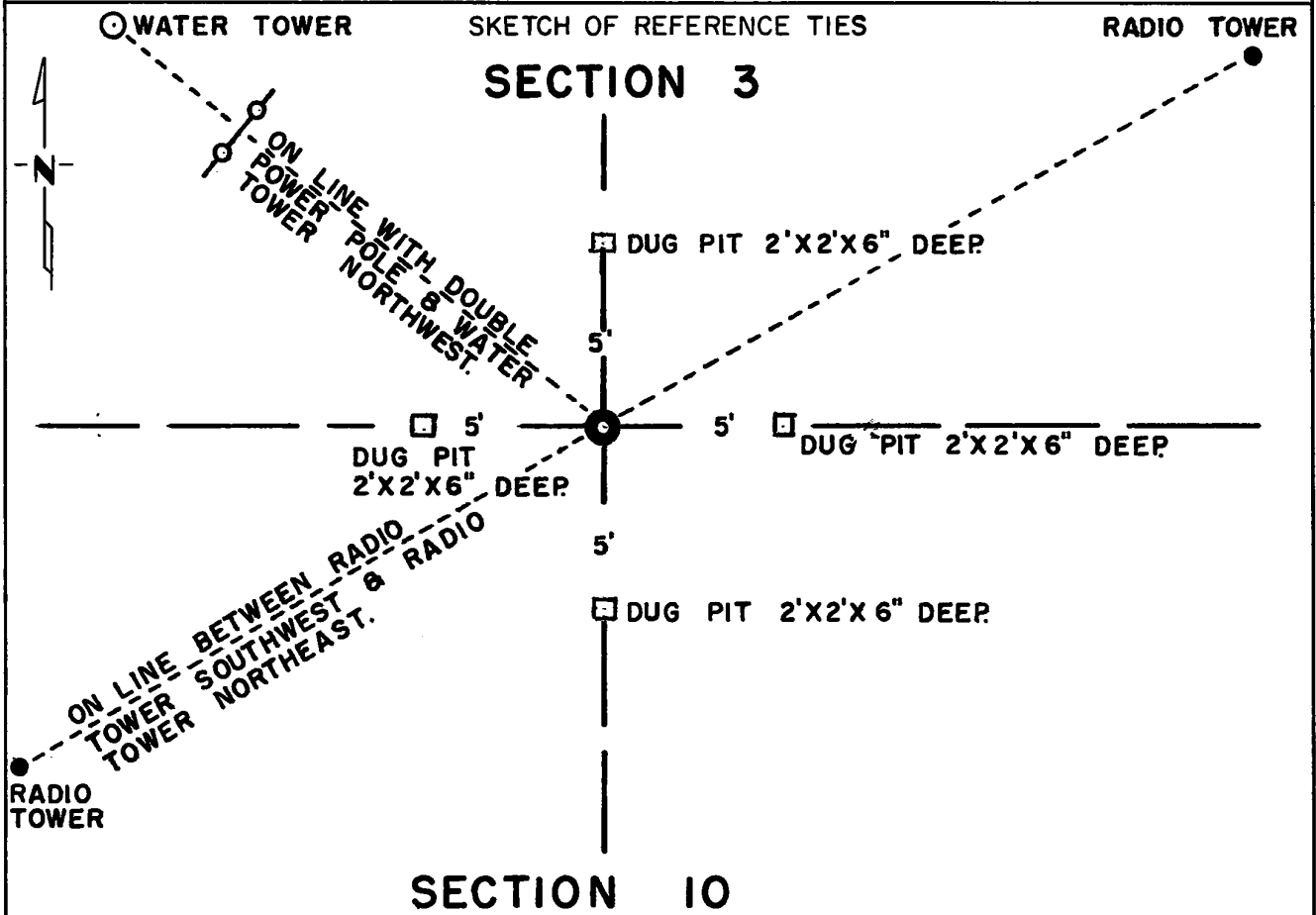
For details of survey analysis and 1973 electronic survey measurements, see Survey Report for S.P. 8701-18 from 0.3 miles North of the Yellow Medicine River to Granite Falls on file in the Surveys Section, Minnesota Highway Department, Willmar, Minnesota.

CERTIFICATE OF LOCATION OF GOVERNMENT CORNER

North Quarter _____ Corner of Section 10, Township 115N, Range 39W, 5th P.M.
 STATE OF MINNESOTA, County of Yellow Medicine

At the corner location shown on the sketch:

- On Mar. 16, 1973 found a Minnesota Highway Department cast iron monument projecting about 4 inches above the ground
DATE
- left monument as found, lowered monument, removed monument (explain)
- On _____ placed a _____
DATE



Statement of evidence relative to this corner location is on back of page.

I hereby certify that this document and the data contained herein was prepared by me or under my direct supervision.

Jesse E. Fant 4/9/74
SIGNATURE DATE

Registration No. 3230

- Land Surveyor, Professional Engineer
- County Surveyor, County Engineer

OFFICE OF THE REGISTER OF DEEDS
 County of Yellow Medicine

I hereby certify that this document was filed in the Reg. of Deeds office at 2:55 P.M. on the 19 day of April A.D., 1974

Register of Deeds Norman J. Optahl

By Kay Nerdahl, Deputy

DOCUMENT NO. 163241

Statement of Evidence: NORTH QUARTER CORNER SECTION 10, T115N, R39W, 5TH P.M.

The original Public Land Survey was completed in 1864 by Charles E. Davis and J. W. Webb Jr. A wood post was set in a monument of rocks with pits to mark the corner.

Jonah Peterman, County Surveyor, shows on a survey in Dec. 1883 that the quarter post had probably been destroyed. He did not need this corner for that particular survey and he did not need this corner for that particular survey and he apparently did not set any kind of monument for the corner.

The Minnesota Highway Department cast iron monument was placed in 1968 by Arbie E. Nelson, a private Land Surveyor, at a point equi-distant between section corners.

Said cast iron monument is within 0.3 feet of being equi-distant between section corners and within 3.5 feet of being on line between section corners. There are no occupation lines that can be seen from the cast iron monument.

This close agreement of the cast iron monument's position compared to the lost location provides an acceptable location for the quarter-corner.

For 1973 electronic survey measurements, see Survey Report for S.P. 8701-18 from 0.3 miles North of the Yellow Medicine River to Granite Falls on file in the Surveys Section, Minnesota Highway Department, Willmar, Minnesota.

CERTIFICATE OF LOCATION OF GOVERNMENT CORNER

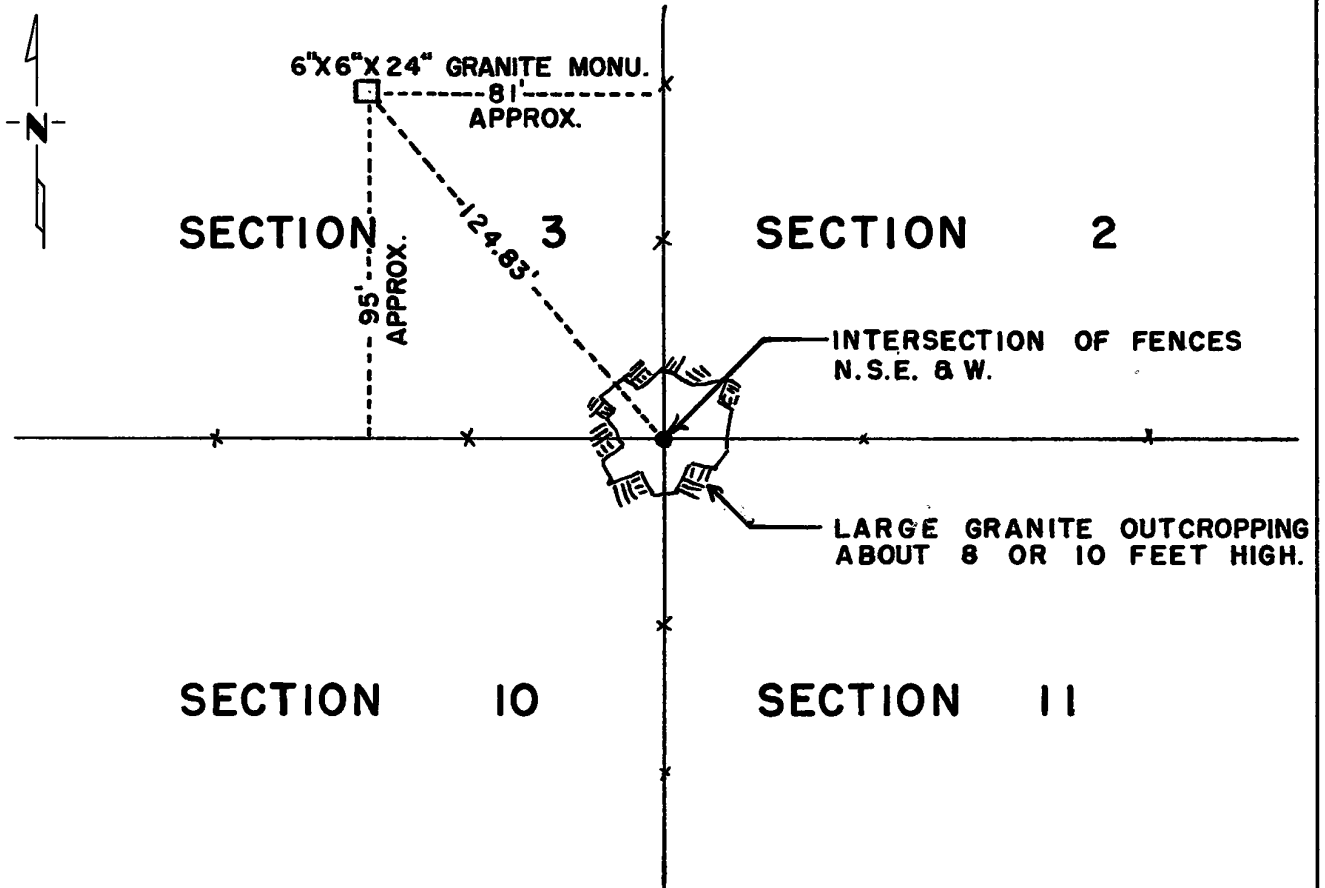
Northeast Corner of Section 10, Township 115N, Range 39W, 5th P.M.

STATE OF MINNESOTA, County of Yellow Medicine

At the corner location shown on the sketch:

- On Oct. 12, 1971 found the intersection of fences, North, South, East and West
DATE
- left monument as found, lowered monument, removed monument (explain)
- On _____ placed a _____
DATE

SKETCH OF REFERENCE TIES



Statement of evidence relative to this corner location is on back of page.

I hereby certify that this document and the data contained herein was prepared by me or under my direct supervision.

Jesse E. Fant 4/3/74
SIGNATURE DATE

Registration No. 3230

- Land Surveyor, Professional Engineer
- County Surveyor, County Engineer

OFFICE OF THE REGISTER OF DEEDS
 County of Yellow Medicine

I hereby certify that this document was filed in the Reg. of Deeds office at 2:50 A.M. on the 19 day of April A.D., 1974

Register of Deeds Norman J. Opdahl

By Kay Nordahl, Deputy

DOCUMENT NO. 163240

Statement of Evidence: NORTHEAST CORNER SECTION 10, T115N, R39W, 5TH P.M.

The original Public Land Survey was completed in 1864 by Charles E. Davis and J. W. Webb Jr. A wood post was set in a mound of rocks with mounds of stones in lieu of pits to mark the corner.

Jonah Peterman, County Surveyor, made a survey in this area in 1883 and stated that the mound of stones was still in place.

John Norgaard, County Surveyor, established the section corner and set a 6" x 6" x 24" granite monument in 1901.

A 1903 court case, Yellow Medicine County Clerk of Court file number 2828 Minnesota District Court, Charles P. Griswold and Jane B. Griswold vs. H. W. Austin et.al., established the true location of the section corner at the intersection of fences.

A quote from a portion of the file:

"That northeast corner of said Section 10 as determined by the United States Government Survey is located at a point situated in a mound of rocks about 8 feet in height, which mound is now covered with growing brush and situated in a southeasterly direction from said stone monument established by said Norgaard a distance of 7 rods 9 feet 4 inches." (124.83 ft.)

The file goes on to say that this is the true location of the section corner as determined by the original United States Government Survey.

John Norgaard used the intersection of fences as the section corner for subsequent surveys in 1918 and 1927.

Arbie E. Nelson, a private Land Surveyor, used the intersection of fences as one of the section corners to establish the north quarter corner of Section 10 in 1968.

On March 16, 1973 we found the 6" x 6" x 24" granite monument that was set by John Norgaard in 1901. The distance from the monument to the intersection of fences checked with the distance stated in the court file.

An analysis of this data provides a continuous chain of record perpetuating the original Public Land Survey corner.

For details of survey analysis and 1973 electronic survey measurements, see Survey Report for S.P. 8701-18 from 0.3 miles North of the Yellow Medicine River to Granite Falls on file in the Surveys Section, Minnesota Department, Willmar, Minnesota.

CERTIFICATE OF LOCATION OF GOVERNMENT CORNER

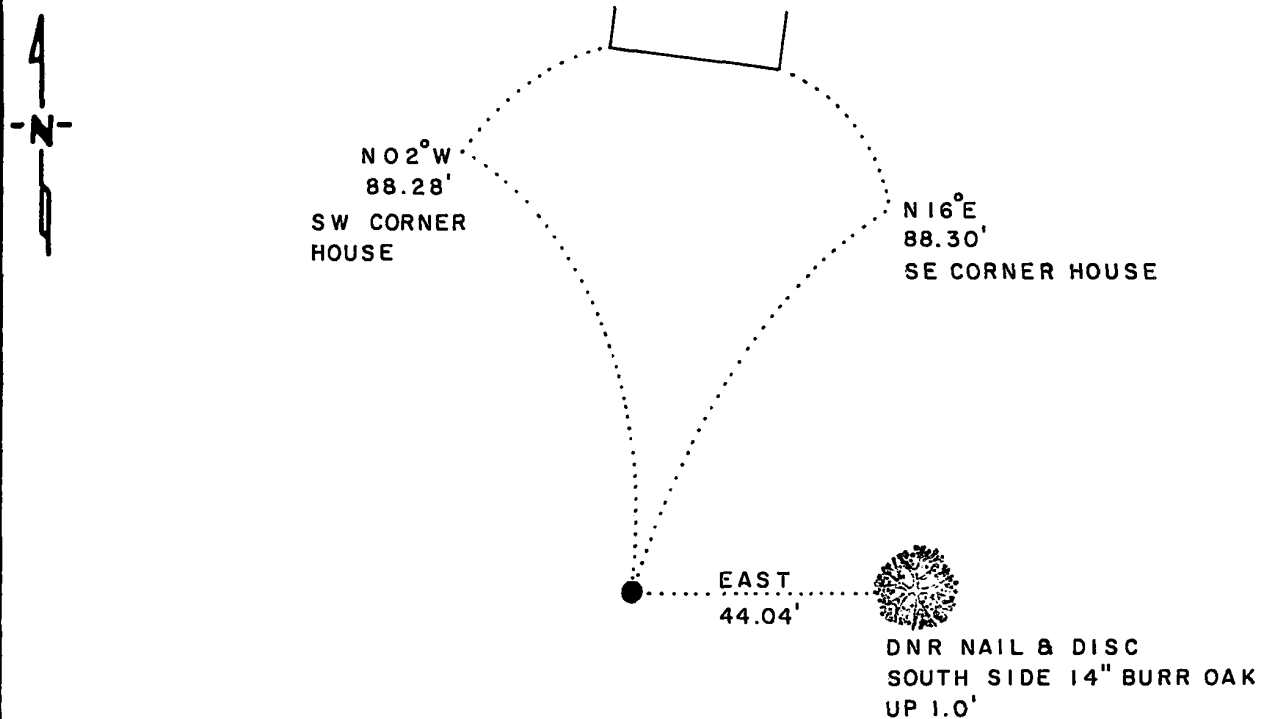
NORTH QUARTER Corner of Section 15, Township 115 N., Range 39 W., 5th. P.M.

STATE OF MINNESOTA, County of YELLOW MEDICINE

At the corner location shown on the sketch:

- On 3-1-88 found a MINNESOTA HIGHWAY DEPARTMENT CAST IRON
DATE MONUMENT, FLUSH
- left monument as found, lowered monument, removed monument (explain)
- On _____ placed a _____
DATE

SKETCH OF REFERENCE TIES



MINNESOTA STATE
 PLANE COORDINATES
 SOUTH ZONE
 X = 1,601,836.60
 Y = 650,873.31

BEARINGS OBSERVED WITH COMPASS

Statement of evidence relative to this corner location is on back of page

J.B.M. 4-13-88
A-32

RECORDED
 GRANTOR ✓
 GRANTEE ✓
 INDEXED ✓

I hereby certify that this document and the data contained herein was prepared by me or under my direct supervision.

Lowell B. Pomeroy
 SIGNATURE DATE 4-19-88

Registration No. 17005

- Land Surveyor, Professional Engineer
- County Surveyor, County Engineer

OFFICE OF THE COUNTY RECORDER
 County of Yellow Medicine

I hereby certify that this document was filed in the Co. Recorders office at 10:00 A.M. on the 20 day of April A.D., 19 88

County Recorder Norman J. Opdahl

By Kay Nordahl, Deputy

DOCUMENT NO. 192966

The DNR Bureau of Engineering contacted the following offices for survey information on this corner:

Secretary of State
Yellow Medicine County Auditor, Highway Engineer and Recorder
Byron Dahle, Land Surveyor at Willmar
Dale Boklep, RLS at Willmar
Boe Land Surveying at Willmar
Mn/DOT Office in Willmar
KBM Surveying at Redwood Falls

- 1864 U.S. General Land Office notes in the Secretary of State's Office show the corner marked with a wood post and recorded the following bearing trees:
15" White Oak, N. 20° E., 20 links
13" White Oak, South, 26 links
- 1874 Surveyor's Record Book, from the County Recorder's Office, on page 6, contains a survey by O. Quam. On February 11, the corner is shown as a quarter post.
- 1895 Surveyor's Record Book, from the County Recorder's Office, on page 113, contains a survey by Jonah Peterman, County Surveyor. Survey shows this corner as a quarter post found. Corner measures:
42.00 chains (2772.00 ft.) from the northwest corner Section 15
82.90 chains (5471.40 ft.) from the south quarter corner Section 15
- 1896 Surveyor's Record Book, from the County Recorder's Office, on page 100, contains a survey by Jonah Peterman, County Surveyor. Survey shows a post at this corner with two witness trees standing. Corner is shown 42.00 chains from the northwest corner of Section 15.
- 1912 Surveyor's Record Book, from the County Recorder's Office, on page 266, contains a survey by John Norgaard, County Surveyor. Norgaard states he found a stone set by himself several years ago which agrees with the stumps of the government bearing trees. Norgaard records this same information on page 229 of the Surveyor's Record Book.
- 1914 Surveyor's Record Book, from the County Recorder's Office, on page 322, contains a survey by John Norgaard, County Surveyor. Survey shows the corner to be a stone set where government stake used to stand. Corner is shown to measure:
2772 ft. from the center of Section 15
5472 ft. from the south quarter corner of Section 15
- 1918 Surveyor's Record Book, from the County Recorder's Office, on page 407 contains a survey by John Norgaard, County Surveyor. Survey shows a distance of 2802 ft. from this corner to the northwest corner Section 15.
- 1918 Surveyor's Record Book, from the County Recorder's Office, on page 415
1926 contain surveys by John Norgaard, County Surveyor. Surveys show this
1929 corner as the north quarter post.
- No Two right-of-way maps for Minnesota Trunk Highway 67, obtained from Mn/DOT,
Date contain the following information about this corner. One states monument in place, the other states found stone.
- 1962 The DNR Bureau of Engineering shows an iron marker in place at this corner.

- 1968 April 15, a certificate of location of government corner, obtained from the County Recorder's Office, signed by Arbie E. Nelson, RLS #1483, shows the corner was evidenced by a stone monument 9" below surface of ground found by the highway department. Left monument as found and took three reference ties.
- 1970's A section subdivision worksheet of Section 15, obtained from Mn/DOT, shows this corner measures:
2770.676 ft. from the northeast corner Section 16
2704.553 ft. from the center of Section 15
5405.841 ft. from the south quarter corner Section 15
- 1974 April 16, a certificate of location of government corner obtained from the County Recorder's Office, signed by Jesse E. Fant, RLS #3230, shows on October 12, 1971, an 8" by 8" by 24" stone was found down 1.0 ft. On May 24, 1973, a Minnesota Highway Department cast iron monument was placed over the stone.
- 1979 October, the Bureau of Land Management did a dependent resurvey of a portion of Township 115 North, Range 39 West, survey conducted by Stephen D. Douglas, Cadastral Surveyor. Survey shows the corner is a 6" by 6" granite stone firmly set 12" below the ground with a cast iron post 3½" inside diameter set alongside. Corner is shown to measure:
41.97 chains (2770.02 ft.) from the northeast corner Section 16
41.93 chains (2767.38 ft.) from the center of Section 15
81.90 chains (5405.40 ft.) from the south quarter corner Section 15
- 1988 March 1, the DNR Bureau of Engineering conducted a search for this corner and found a Minnesota Highway Department cast iron monument over a stone. Searched for and found record ties as shown.

Analysis of the available information led the DNR Bureau of Engineering to conclude that the found cast iron monument marks the location of the corner. As was stated in the BLM dependent resurvey, no original evidence was found, therefore, none was searched for at this time.

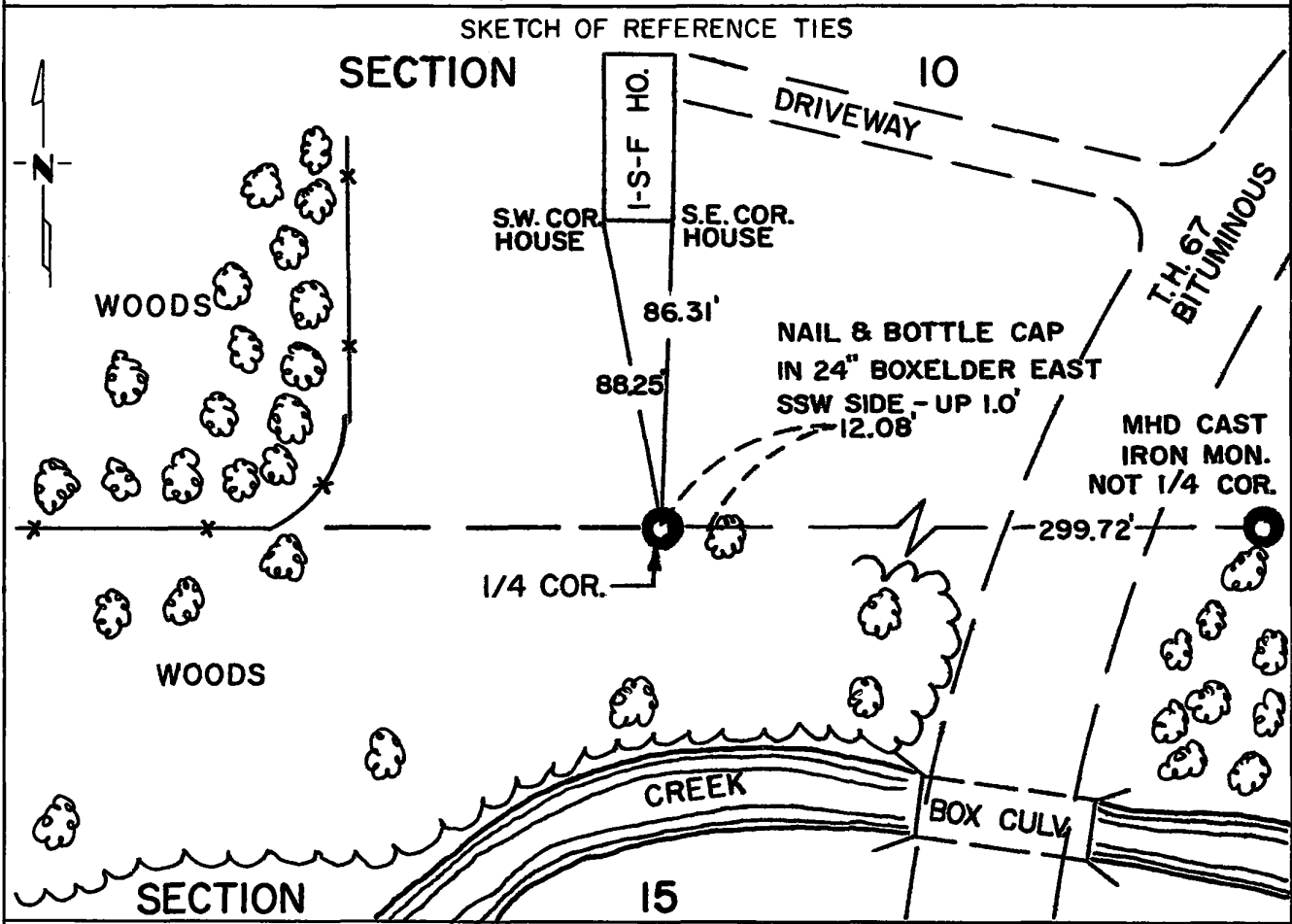
CERTIFICATE OF LOCATION OF GOVERNMENT CORNER

North Quarter _____ Corner of Section 15, Township 115N, Range 39W, 5th P.M.

STATE OF MINNESOTA, County of Yellow Medicine

At the corner location shown on the sketch:

- On Oct. 12, 1971 found a 8 inch x 8 inch x 24 inch Stone 1.0' below ground
DATE surface
- left monument as found, lowered monument, removed monument (explain)
- On May 24, 1973 placed a Minnesota Highway Department Cast Iron Monument
DATE over stone



Statement of evidence relative to this corner location is on back of page.

I hereby certify that this document and the data contained herein was prepared by me or under my direct supervision.

Jesse E. Fant SIGNATURE 4/16/74 DATE

Registration No. 3230
 Land Surveyor, Professional Engineer
 County Surveyor, County Engineer

OFFICE OF THE REGISTER OF DEEDS
County of Yellow Medicine

I hereby certify that this document was filed in the Reg. of Deeds office at 3:20 P.M. on the 25 day of April A.D., 1974

Register of Deeds Norman J. Opdahl
By Kay Nordahl, Deputy
DOCUMENT NO. 163270

Statement of Evidence: NORTH QUARTER CORNER SECTION 15, T115N, R39W, 5TH P.M.

The original Public Land Survey was completed in 1864 by Charles E. Davis and J. W. Webb Jr. when a wood post was set to mark this quarter corner.

O. Quam used the wood post for a survey in 1874.

John Norgaard, County Surveyor, set a stone at the quarter corner according to the stumps of the government bearing trees, sometime prior to 1912. He used this stone for subsequent surveys that he made in this area in 1912, 1914, 1918, 1926, 1929 and 1930.

An analysis of this data provides a continuous chain of record perpetuating the location of the original Public Land Survey corner.

For details of survey analysis and electronic survey measurements, see Survey Report for SP 8701-18 from 0.3 miles North of the Yellow Medicine River to Granite Falls on file in the Surveys Section, Minnesota Highway Department, Willmar, Minnesota.

Property & Public Services
Property Records Division
Yellow Medicine County, Minnesota
I hereby certify that the within instrument
was filed on January 22, 2019 at 9:30 AM

Janel Timm, Yellow Medicine County Recorder

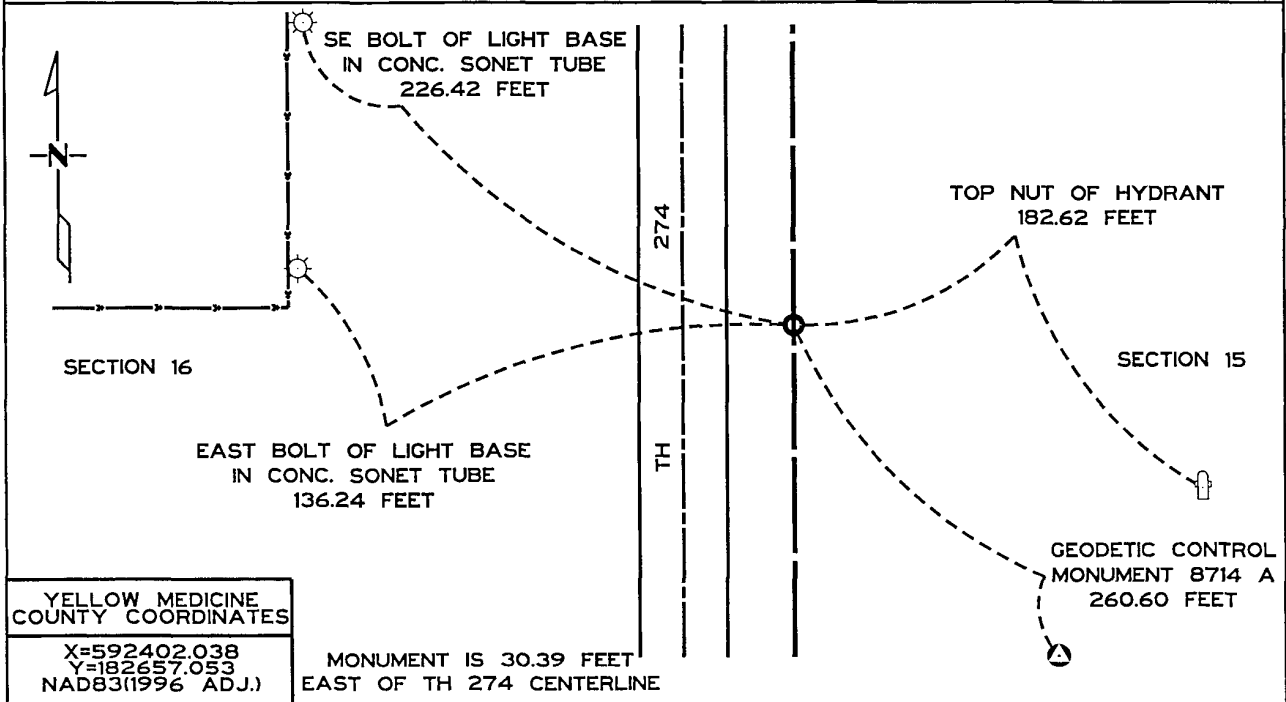
By Kelly Kauger Deputy

CERTIFICATE OF LOCATION OF GOVERNMENT CORNER

East Quarter Corner of Section 16, Township 115 N, Range 39 W
5th Principal Meridian, State of Minnesota, County of Yellow Medicine

At the corner location shown on the sketch:

- On Oct. 2, 2018 found a bent 3/4 inch iron pin down 1.75 feet
DATE
- left monument as found lowered monument removed monument (explain)
- On Oct. 2, 2018 placed a MnDOT cast iron monument above a new 3/4 inch iron pin
DATE



Statement of evidence for this corner location is on back of this page.

I hereby certify that this survey, plan, or report was prepared by me or under my direct supervision and that I am a duly Licensed Land Surveyor under the laws of the state of Minnesota.

Signature: Matthew J. Schlager
Date: 1-17-2019

Typed or Printed Name: Matthew J. Schlager
Reg. No. 24640

Statement of Evidence:

2018

On October 2, 2018 a MnDOT survey crew recovered a ¾ inch iron pin at the location of the 2012 cast iron monument, down 20 inches. Although the top 4-6 inches of the pin was bent and twisted, the bottom 18-20 inches remained straight and the location fit well with the 2012 cast iron monument position. The origin of the iron pin is unknown. The old iron pin was replaced with a new ¾" x 24" iron pin and a cast iron monument placed above the iron pin, 1 inch below the surface. Ties to the corner were established.

CERTIFICATE OF LOCATION OF GOVERNMENT CORNER

East Quarter Corner of Section 16, Township 115 N, Range 39 W, 5th P.M.

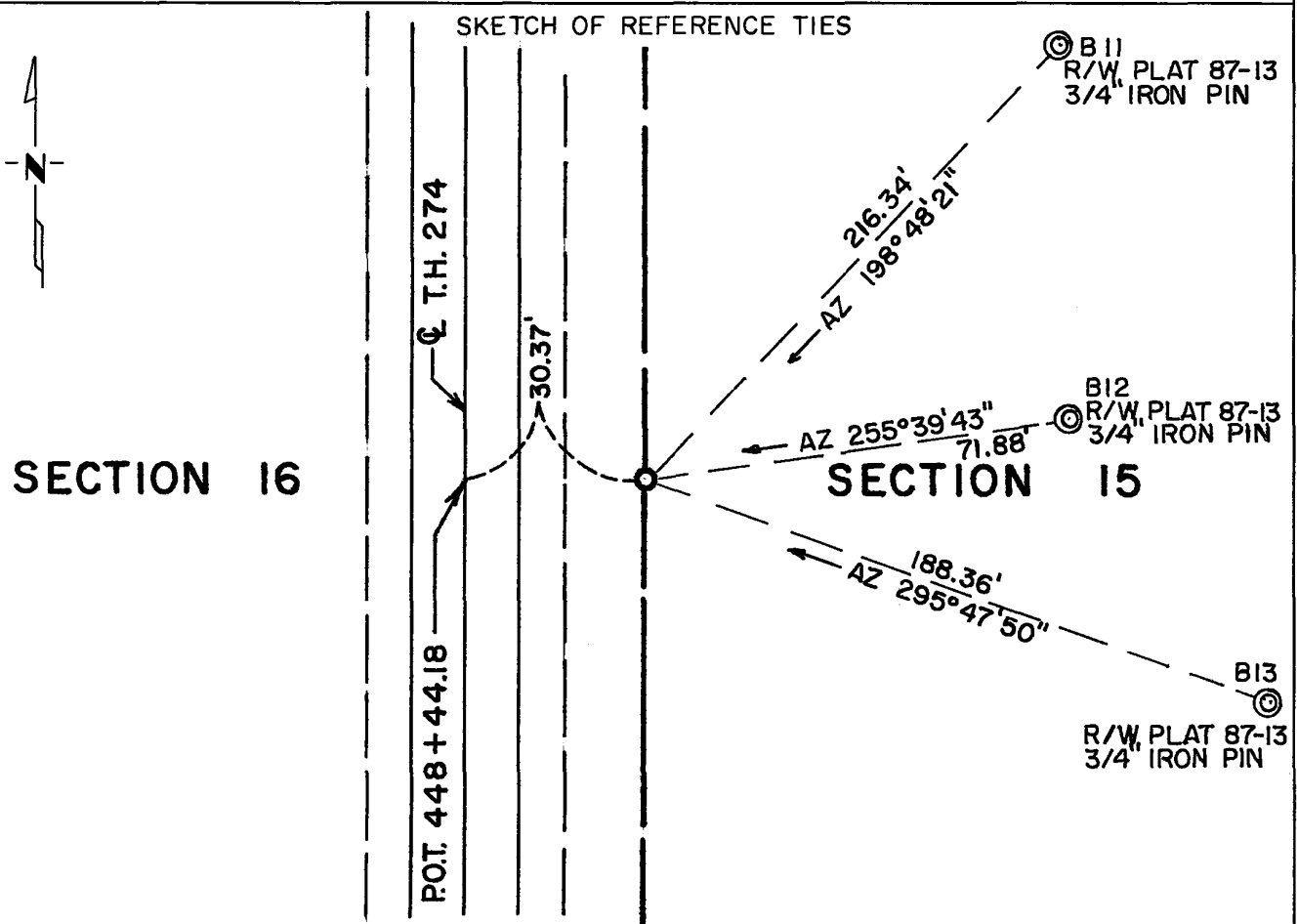
STATE OF MINNESOTA, County of Yellow Medicine

At the corner location shown on the sketch:

On _____ found a _____
DATE

left monument as found, lowered monument, removed monument (explain)

On Mar 6, 1981 placed a cast iron monument about 1" below the surface
DATE of the ground



Statement of evidence relative to this corner location is on back of page.

I hereby certify that this document and the data contained herein was prepared by me or under my direct supervision.

Robert C Jones 12/16/82
SIGNATURE DATE

Registration No. 11864

Land Surveyor, Professional Engineer

County Surveyor, County Engineer

OFFICE OF THE COUNTY RECORDER

County of Yellow Medicine

I hereby certify that this document was filed in the Co. Recorders office at 9:25 A. .M. on the 17 day of December A.D., 19 82

County Recorder Norman J. Godeau

By _____, Deputy

DOCUMENT NO. 181056

Statement of Evidence: East Quarter Corner Section 16-115-39

For a complete history of this corner, see Document No. 163591 filed with the Yellow Medicine County Recorder in 1974.

1981 - A Mn/DOT survey crew set a cast iron monument to mark the corner according to State Plane Coordinate surveys conducted in 1972 and 1973.
Reconstruction of T.H. 274 in this area was completed in 1980 on new alignment.

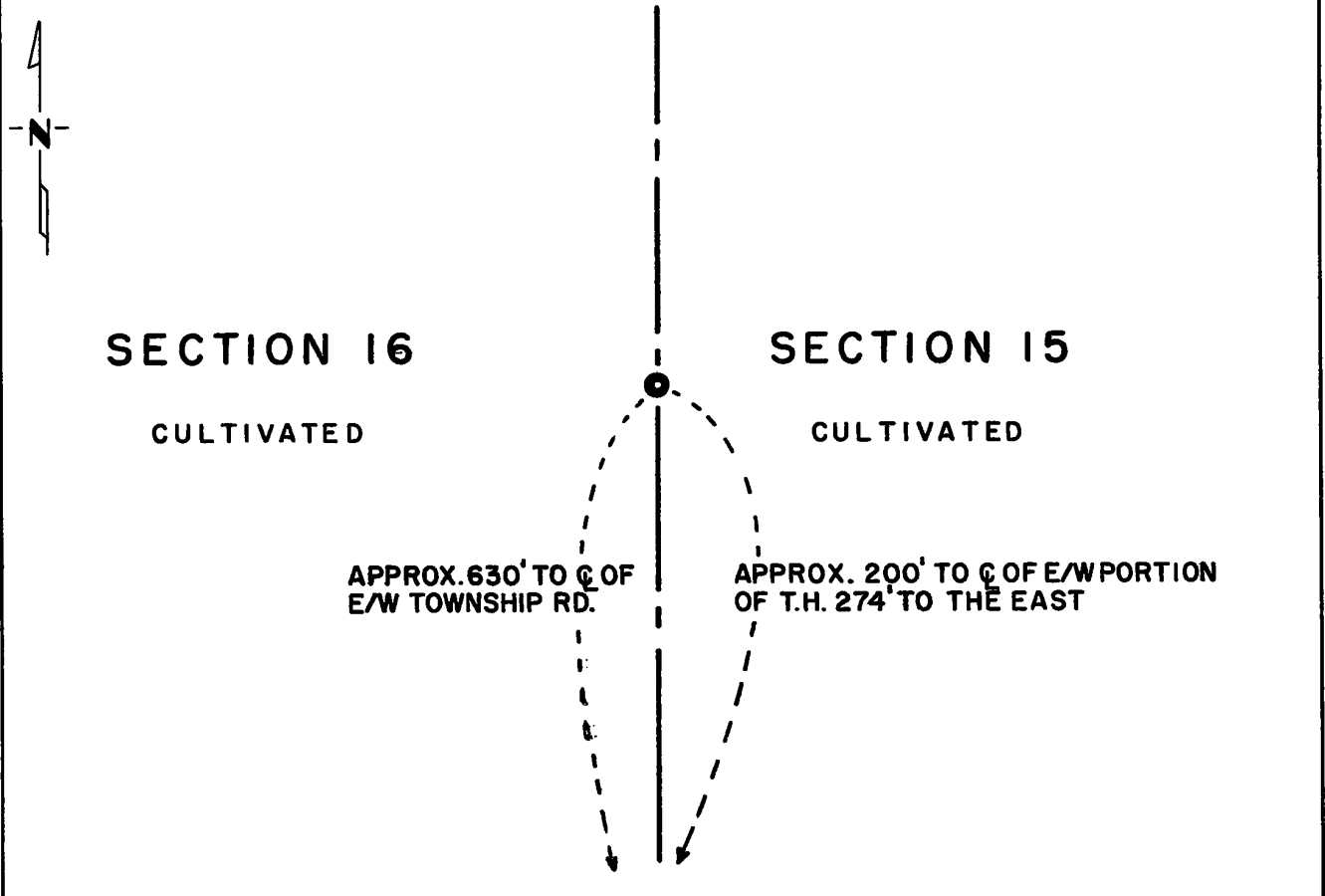
CERTIFICATE OF LOCATION OF GOVERNMENT CORNER

East Quarter _____ Corner of Section 16, Township 115N, Range 39W, 5th P.M.
 STATE OF MINNESOTA, County of Yellow Medicine

At the corner location shown on the sketch:

- On Sept. 17, 1973 found a nothing was found
DATE
- left monument as found, lowered monument, removed monument (explain)
- On May 2, 1974 placed a Minnesota Highway Department Cast Iron Monument,
DATE
18" below ground, stamped "East Quarter Cor. Sec. 16"

SKETCH OF REFERENCE TIES



Statement of evidence relative to this corner location is on back of page.

<p>I hereby certify that this document and the data contained herein was prepared by me or under my direct supervision.</p> <p><u>Jesse E. Fant</u> <u>June 3 1974</u> <small>SIGNATURE DATE</small></p> <p>Registration No. <u>3230</u></p> <p><input checked="" type="checkbox"/> Land Surveyor, <input checked="" type="checkbox"/> Professional Engineer</p> <p><input type="checkbox"/> County Surveyor, <input type="checkbox"/> County Engineer</p>	<p>OFFICE OF THE REGISTER OF DEEDS County of <u>Yellow Medicine</u></p> <p>I hereby certify that this document was filed in the Reg. of Deeds office at <u>3:35 P.</u> .M. on the <u>18</u> day of <u>June</u> A.D., 19 <u>74</u></p> <p>Register of Deeds <u>Norman J. Opdahl</u></p> <p>By <u>Kay Nordahl</u>, Deputy</p> <p>DOCUMENT NO. <u>163591</u></p>
---	--

Statement of Evidence: EAST QUARTER CORNER SECTION 16, T115N, R39W, 5th P.M.

The Public Land Survey was completed in 1864 by C. E. Davis and J. W. Webb, Jr. A wood post was set in a mound of dirt with pits to mark the corner.

Jonah Peterman found the post in 1889 when he surveyed Union Cemetery to the east. The position of the quarter corner could not be determined from the resulting deed description of the cemetery.

John Norgaard surveyed the east line of this section in 1895. He did not indicate whether a monument marking the corner was in place. However, his survey notes indicate that the corner was 0.5 feet north of being midway between section corners.

No record evidence has been found that any type of monument has been set to mark the corner since the original Public Land Survey.

Since the corner falls in a cultivated field and there are no occupation lines in the immediate area to determine the position of the corner on the ground, no excavation was made for this corner. East-west fence lines in place, which are west of the section line, do not lead to a common position for the corner.

The corner was set at the lost location.

For details of survey analysis, photographs taken, and 1973 electronic survey measurements, see Survey Report for S.P. 8701 from the Yellow Medicine River to Granite Falls on file in the Surveys Section, Minnesota Highway Department, Willmar, Minnesota.

CERTIFICATE OF LOCATION OF GOVERNMENT CORNER

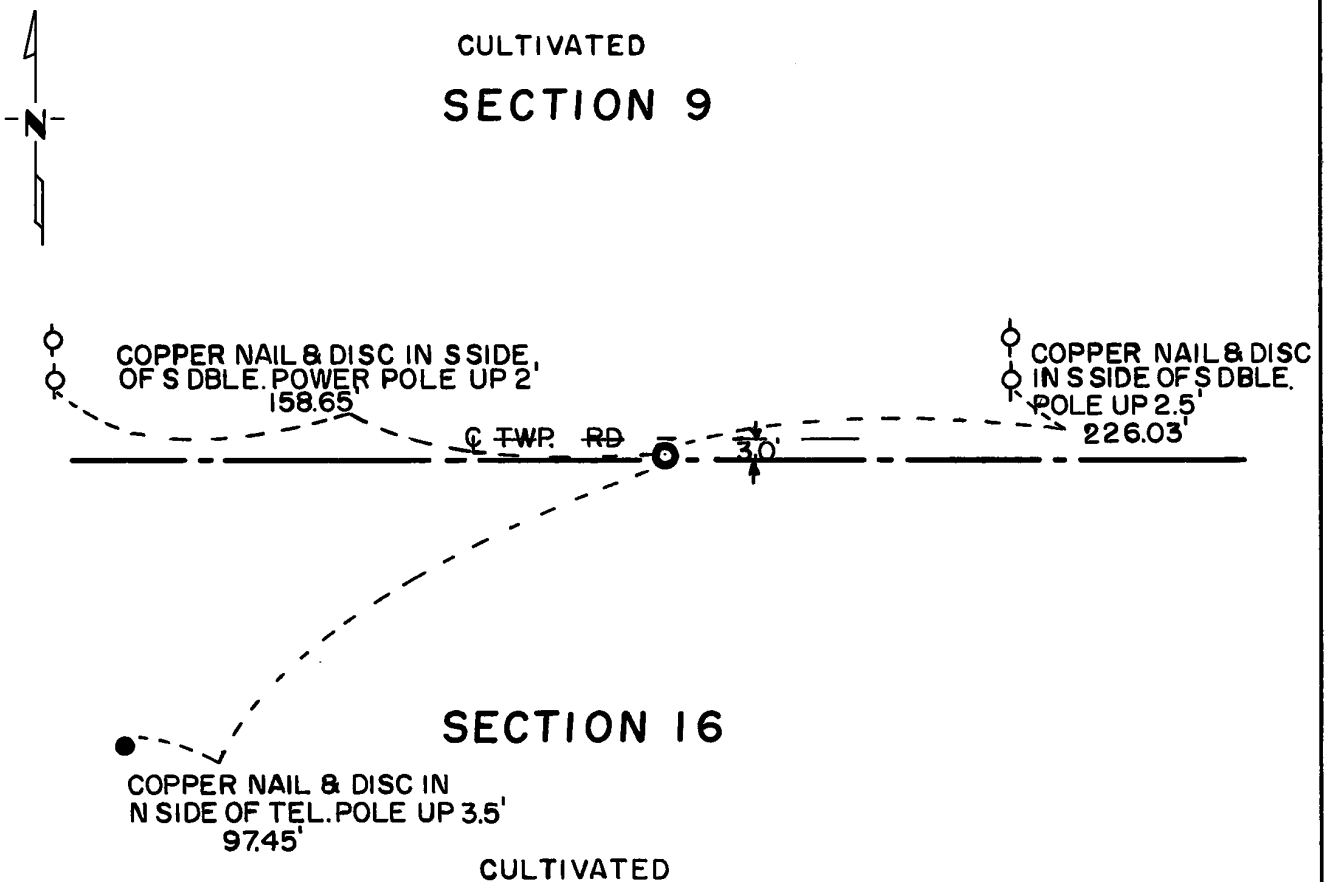
North Quarter _____ Corner of Section 16, Township 115N, Range 39W, 5th P.M.

STATE OF MINNESOTA, County of Yellow Medicine

At the corner location shown on the sketch:

- On Sept. 11, 1973 found a nothing was found in excavation
DATE
- left monument as found, lowered monument, removed monument (explain)
- On May 3, 1974 placed a Minnesota Highway Dept. cast iron monument, 3" below
DATE
road surface, stamped "N½ Cor. Sec. 16"

SKETCH OF REFERENCE TIES



Statement of evidence relative to this corner location is on back of page.

I hereby certify that this document and the data contained herein was prepared by me or under my direct supervision.

Jesse E. Fant 6/3/74
SIGNATURE DATE

Registration No. 3230

- Land Surveyor, Professional Engineer
- County Surveyor, County Engineer

OFFICE OF THE REGISTER OF DEEDS
 County of Yellow Medicine

I hereby certify that this document was filed in the Reg. of Deeds office at 3:30 P.M. on the 18 day of June A.D., 1974

Register of Deeds Norman J. Opdahl

By Kay Nordahl, Deputy

DOCUMENT NO. 163590

Statement of Evidence: NORTH QUARTER CORNER SECTION 16, T115N, R39W, 5th P.M.

The Public Land Survey was completed in 1864 by C. E. Davis and J. W. Webb, Jr. A wood post was set in a mound of dirt with pits to mark the corner.

John Norgaard, County Surveyor, did survey work along the north line of the section in 1911 and 1918. His notes do not indicate that he found or set anything to mark the corner. These surveys indicate that the corner is 1.5 feet west of being midway between section corners.

A Burlington-Northern Railroad, Inc., profile map shows the corner to be 1790 feet west of engineer's station 1945+81, but did not indicate that anything was in place to mark the corner.

No record evidence was found showing that anything has been set to mark the corner since the original Public Land Survey.

An east-west township road is in place but local landowners claim that the centerline of the road is somewhat north of the section line. There are no occupation lines north or south to indicate the east-west position of the corner.

On September 11, 1973, a Minnesota Highway Department survey crew excavated for the corner at a point 2640 feet east of the northwest corner of the section and at the centerline of the east-west township road. This distance was determined by comparing Norgaard's distance to a 1973 electronic survey distance from the Northwest corner of the section to a fence line marking the sixteenth line to the east. The extent of the excavation was 5 feet east and west and 4 feet north and 5 feet south of this point to a depth of 4½ feet. Nothing was found in the excavation to indicate the location of the corner.

The corner was set by a derivative method using Norgaard's 1911 and 1918 survey dimensions from the northeast corner of the section and on line between the section corners. This positions the corner 2643 feet west of the northeast corner of the section and on line between section corners. The section line passes through the Burlington-Northern Railroad engineer's station 1945+81. The corner is 3 feet south of the centerline of the east-west township road. It is 0.9 feet west of the lost location.

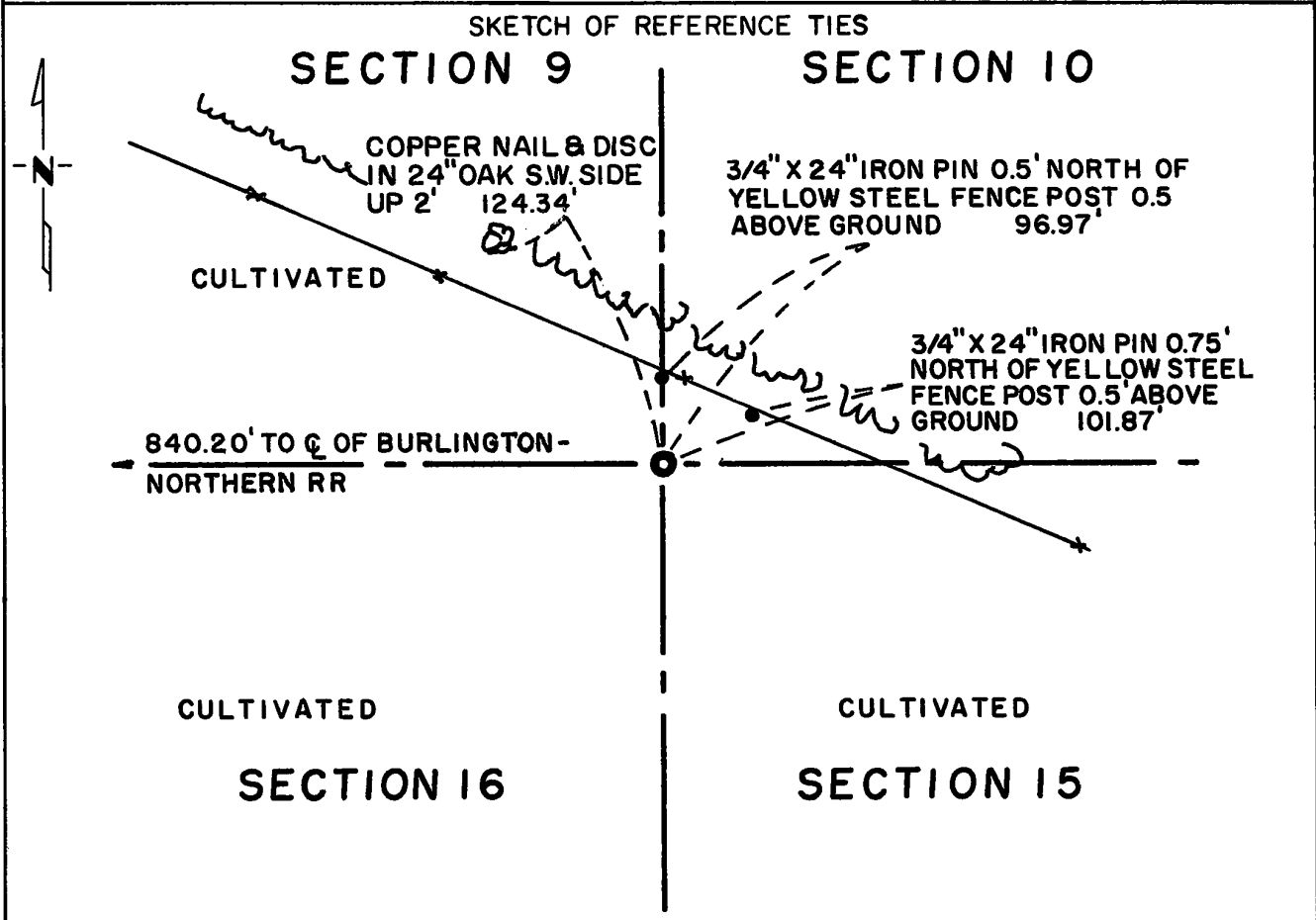
For details of survey analysis, photographs taken during excavation, and 1973 electronic survey measurements, see Survey Report for S.P. 8701 from the Yellow Medicine River to Granite Falls on file in the Surveys Section, Minnesota Highway Department, Willmar, Minnesota.

CERTIFICATE OF LOCATION OF GOVERNMENT CORNER

Northeast Corner of Section 16, Township 115N, Range 39W, 5th P.M.
 STATE OF MINNESOTA, County of Yellow Medicine

At the corner location shown on the sketch:

- On _____ found a Nothing was found
DATE
- left monument as found, lowered monument, removed monument (explain)
- On May 2, 1974 placed a Minnesota Highway Department Cast Iron Monument
DATE Stamped "NE Cor 16" down 16" below ground



Statement of evidence relative to this corner location is on back of page.

I hereby certify that this document and the data contained herein was prepared by me or under my direct supervision.

Jesse E. Fant 6/3/74
SIGNATURE DATE

Registration No. 3230

- Land Surveyor, Professional Engineer
- County Surveyor, County Engineer

OFFICE OF THE REGISTER OF DEEDS
 County of Yellow Medicine

I hereby certify that this document was filed in the Reg. of Deeds office at 3:25 P.M. on the 18 day of June A.D., 19 74

Register of Deeds Norman J. Opdahl

By Kay Mersdahl, Deputy

DOCUMENT NO. 163589

Statement of Evidence: NORTHEAST CORNER SECTION 16, T115N, R39W, 5th P.M.

The Public Land Survey was completed in 1864 by C. E. Davis and J. W. Webb, Jr. A wood post was set in a mound of dirt with pits to mark the corner.

Jonah Peterman surveyed north from this corner in 1883 and east from this corner in 1896. John Norgaard surveyed south of this corner in 1895. Neither indicated whether there was a monument in place marking the corner.

In 1901, John Norgaard, County Surveyor, could not find this corner. He set a 6 inch by 6 inch by 24 inch long granite monument at equal proportional distance north and south between the Southeast Corner Section 16 and the East Quarter post of Section 9 and with the government distance of 2643 feet east of the North Quarter post of Section 16. The top of the monument projected 4 inches above the ground.

John Norgaard states in his survey notes of 1911 and 1918 that the monument was lost but he indicated the position as being 1321.5 feet east of the sixteenth line as called for in his previous survey work in the area.

The Burlington-Northern Railroad, Inc. profile map, date unknown, indicates the position of the corner as being 850 feet east of engineer's station 1945+81. No mention is made if any type of monument was marking the corner.

Selmer Hildahl has lived in this area for thirty years and owns all the land surrounding the corner. He stated that the granite monument is in the foundation of the granery at his farmstead. The previous landowner had removed the monument from the field many years before because he did not like to plow around it.

No occupation lines in the immediate area indicate the position of the corner. There is an east-west township road which extends from the northwest corner of the section to a point approximately 3/4 of a mile east then curves southeasterly, but the local residents claim the centerline of the road is somewhat north of the section line.

The corner was set by a derivative method. It is set on a line extending from the northwest corner of the section through the Burlington-Northern Railroad engineer's station 1945+81 and 1321.5 feet east of an occupation line marking the sixteenth line to the west. Norgaard's distance from the northwest corner of the section to the sixteenth line matches the 1973 electronic distance within 0.6 feet. This positions the corner 88.0 feet west and 12.7 feet south of the lost location. The section line is 3.0 feet south of the centerline of the east-west township road at the quarter corner.

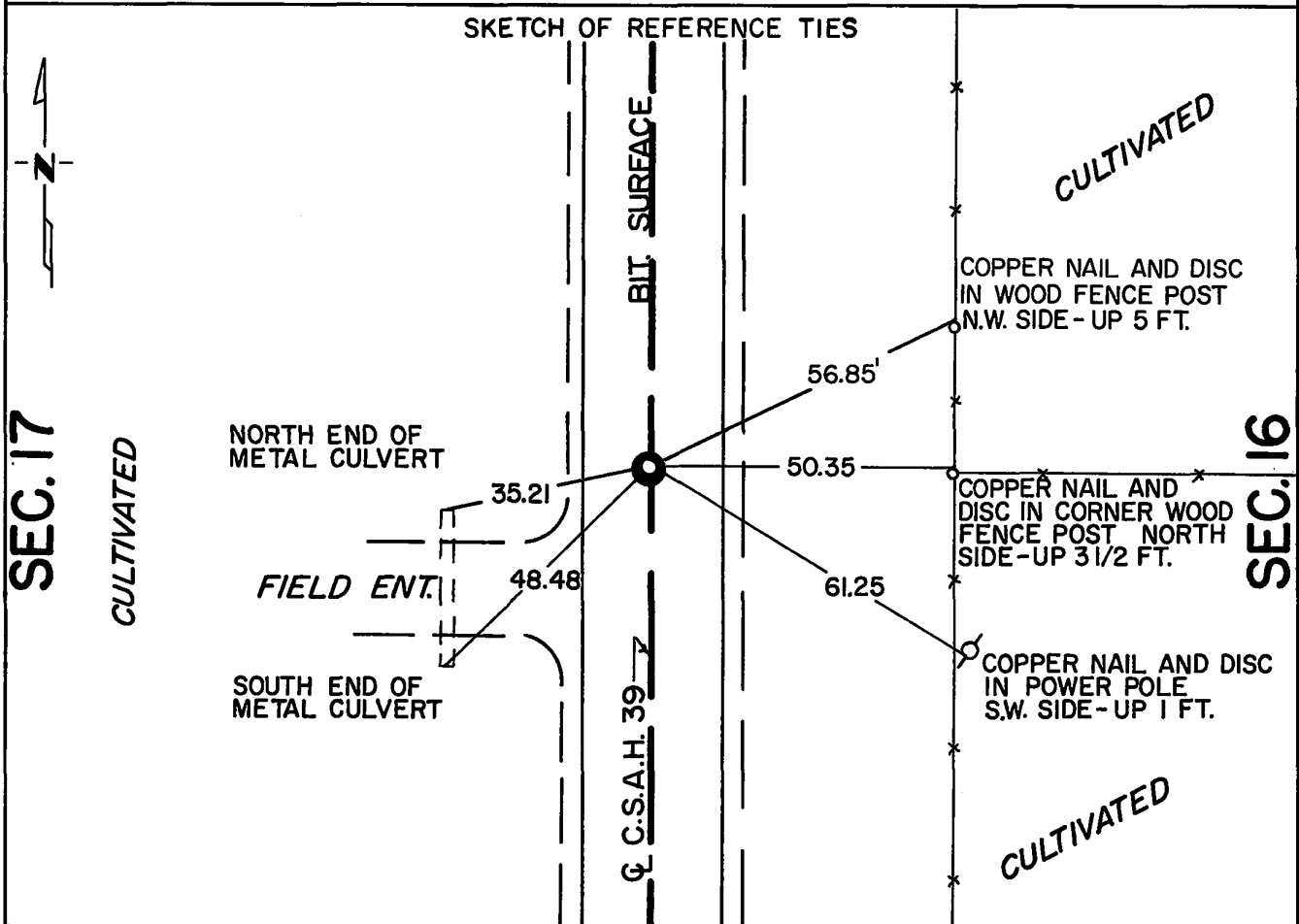
For detail of survey analysis, photographs taken, and 1973 electronic survey measurements, see Survey Report for S.P. 8701 from the Yellow Medicine River to Granite Falls on file in the Surveys Section, Minnesota Highway Department, Willmar, Minnesota.

CERTIFICATE OF LOCATION OF GOVERNMENT CORNER

East Quarter _____ Corner of Section 17, Township 115N, Range 39W, 5th P.M.
 STATE OF MINNESOTA, County of Yellow Medicine

At the corner location shown on the sketch:

- On April 28, 1976 found a 5"x10"x18" pointed stone 2½ feet below road surface.
DATE
- left monument as found, lowered monument, removed monument (explain)
- On April 28, 1976 placed a Minnesota Highway Department cast iron monument
DATE stamped E½ Cor. Sec. 17 - 1½' below road.



Statement of evidence relative to this corner location is on back of page.

I hereby certify that this document and the data contained herein was prepared by me or under my direct supervision.

Robert C Jones 4/30/1976
SIGNATURE DATE

Registration No. 11864

- Land Surveyor, Professional Engineer
- County Surveyor, County Engineer

OFFICE OF THE REGISTER OF DEEDS
 County of Yellow Medicine

RECORDED
 GRANTED
 GRANTEE
 INDEXED

I hereby certify that this document was filed in the Reg. of Deeds office at 9:00 A.M. on the 10 day of MAY A.D., 19 76

Register of Deeds Norman J. Opdahl

By Kary Nordahl, Deputy

DOCUMENT NO. 166947

Statement of Evidence: East Quarter Cor. Sec. 17, T115N, R39W

- 1864 - The original Public Land Survey was completed in 1864 by Charles E. Davis and J. W. Webb Jr. A wood post was set in a dirt mound with trenches and pits to mark the corner.
- 1901 - John Norgaard, County Surveyor, found a stone in a road marking the corner. He stated that this stone was used as the corner in subsequent surveys between 1901 and 1911. There is no record of these surveys so his distance from the quarter corner to either section corner is not known.
- 1937 - Notes in the County Engineer's Office show the distance from the southeast corner to the northeast corner of the section as being 5324.9 feet.
- 1976 - A Minnesota Highway Department survey crew excavated for this corner. A hole 2 feet by 5 feet by 2½ feet deep was dug. An old road bed was found 2.3 feet below the present road surface. A 5"x10"x18" stone was found 2.5 feet below the present road surface. The top of the stone is pointed. A cast iron monument stamped E½ Cor. Sec. 17 was placed above the stone and 1½" below the road surface. The found stone is 0.2 feet west of the lost location on the centerline of the north/south county road and 1 foot north of an east/west fence line east.

The found stone is accepted as the location of the government corner because it so closely fits the lost location and occupation lines and has marked the location of the corner for at least 75 years.

For details of survey analysis and 1976 electronic survey measurements, see Survey Report for S.P. 8701-18 from 0.3 miles North of the Yellow Medicine River to Granite Falls on file in the Surveys Section, Minnesota Highway Department, Willmar, Minn. 56201.

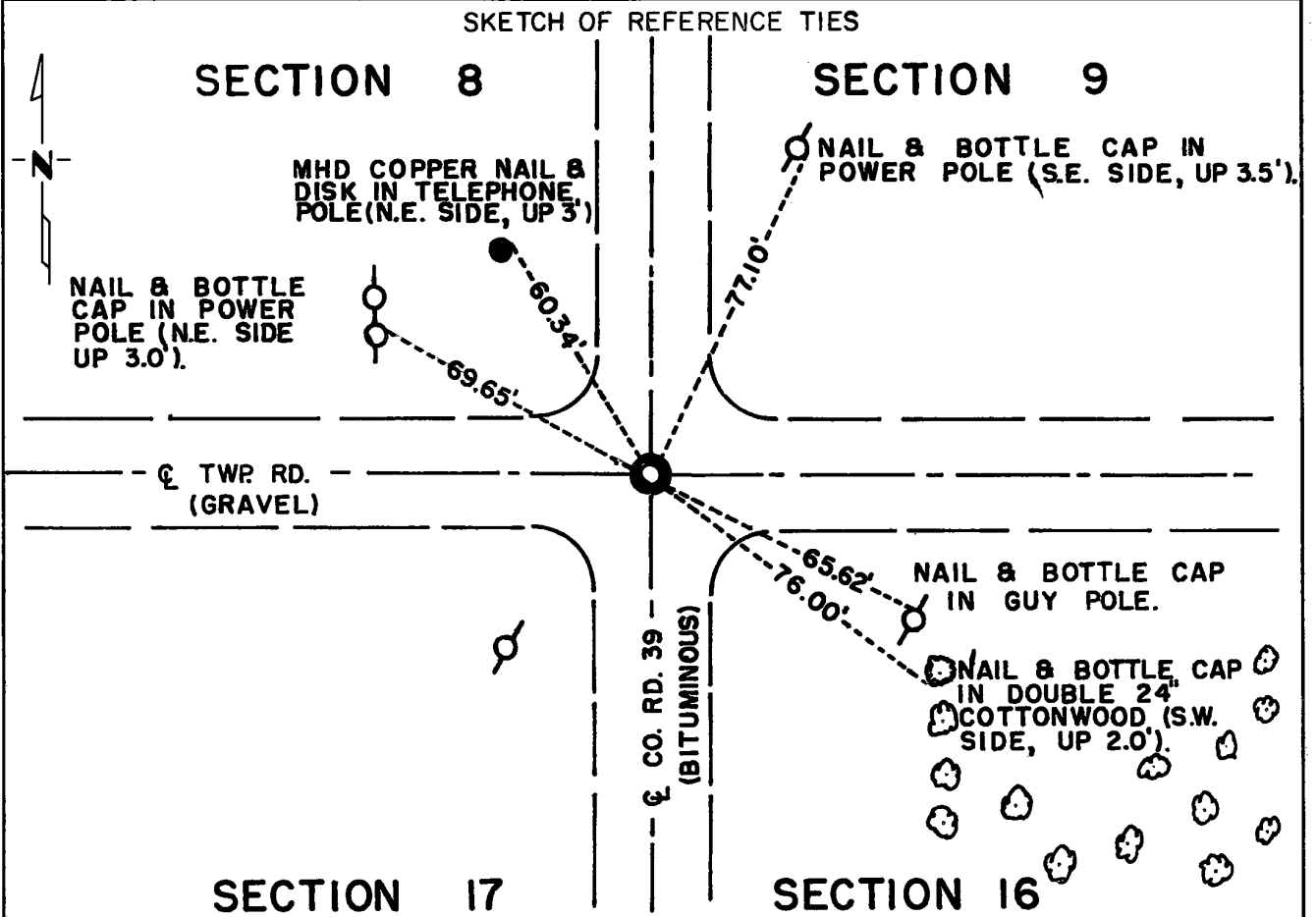
CERTIFICATE OF LOCATION OF GOVERNMENT CORNER

Northeast Corner of Section 17, Township 115N, Range 39W, 5th P.M.

STATE OF MINNESOTA, County of Yellow Medicine

At the corner location shown on the sketch:

- On Oct. 20, 1971 found a 6" x 6" x 24" Granite Monument also a 3/8" x 24" Iron Pin over Monument is 3.6' Below Road Surface
DATE
- left monument as found, lowered monument, removed monument (explain)
- On May 23, 1973 placed a Minnesota Highway Department cast iron monument 0.1 ft. below road surface
DATE



Statement of evidence relative to this corner location is on back of page.

I hereby certify that this document and the data contained herein was prepared by me or under my direct supervision.

Jesse E. Fant 4/3/74
SIGNATURE DATE

Registration No. 3230

- Land Surveyor, Professional Engineer
- County Surveyor, County Engineer

OFFICE OF THE REGISTER OF DEEDS
 County of Yellow Medicine

I hereby certify that this document was filed in the Reg. of Deeds office at 2:00 P.M. on the 19 day of April A.D., 1974

Register of Deeds Norman J. Opdahl

By Kay Nordahl, Deputy

DOCUMENT NO. 163242

Statement of Evidence: NORTHEAST CORNER SECTION 17, T115N, R39W, 5TH P.M.

The original Public Land Survey was completed in 1864 by Charles E. Davis and J. W. Webb Jr. and a wood post was set in a mound of dirt with pits to mark the corner.

In 1901, John Norgaard, County Surveyor, found a stone in the intersection of roads which was set by adjacent landowners in the government mound. Norgaard replaced the stone with a 6" x 6" x 24" granite monument at this time.

Records in the County Engineer's Office indicate that this granite monument was found and used as a section corner prior to 1937. The granite monument was found and used as a section corner in 1937 and again in 1959 when an iron was placed over the granite monument.

A 3/8" by 24" iron pin over a 6" x 6" x 24" granite monument was found during the 1971 excavation for this corner.

An analysis of the record data and field survey measurements indicates that the in-place granite monument has marked the corner for over 70 years, and is accepted as the location of the Public Land Survey corner.

For details of survey analysis and 1973 electronic survey measurements see Survey Report for S.P. 8701-18 from 0.3 miles North of the Yellow Medicine River to Granite Falls on file in the Surveys Section, Minnesota Highway Department, Willmar, Minnesota.

CERTIFICATE OF LOCATION OF GOVERNMENT CORNER

West Quarter _____ Corner of Section 18, Township 115N, Range 39W

5th Principal Meridian, State of Minnesota, County of Yellow Medicine

At the corner location shown on the sketch:

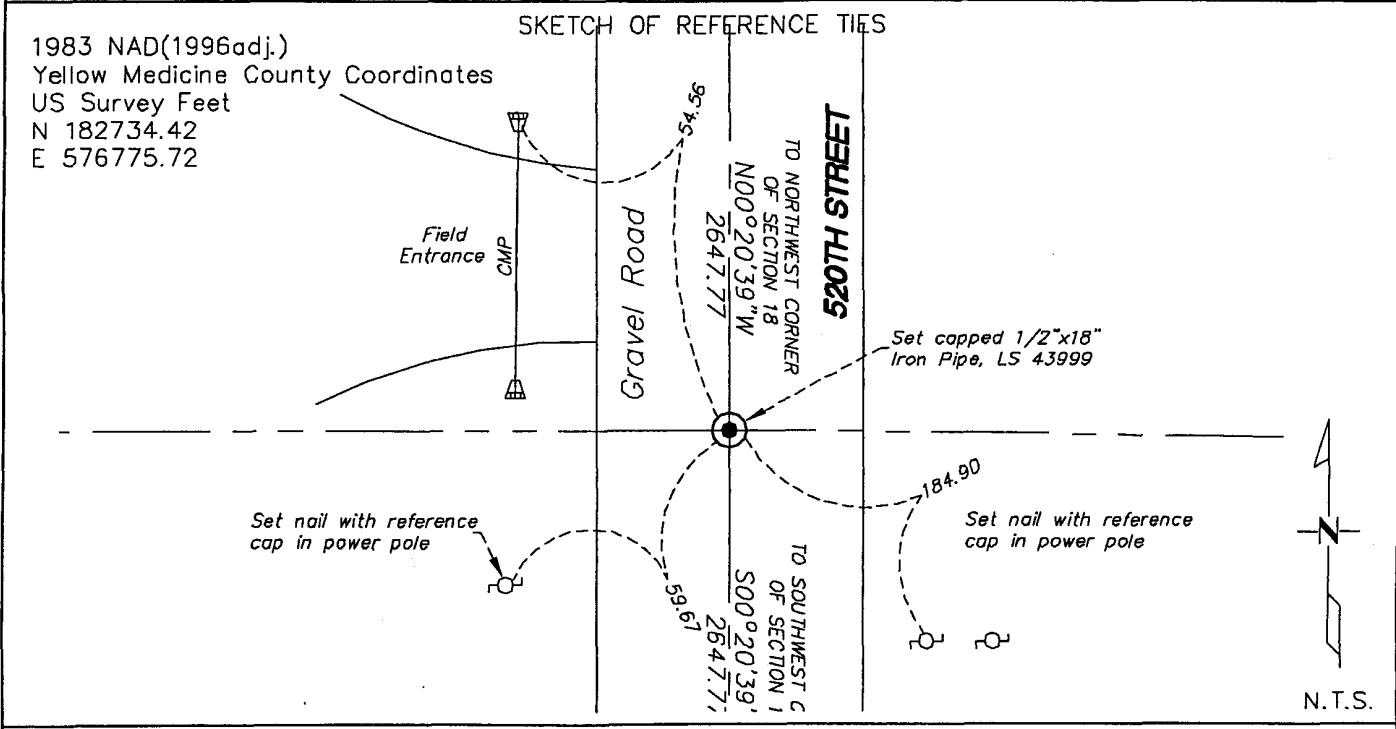
On 04/08/11 found a nothing

DATE

left monument as found lowered monument removed monument (explain)

On 04/08/11 placed a 1/2"x18" Iron pipe, cap #43999, and set three reference ties

DATE



Statement of evidence for this corner location is on back of this page.

I hereby certify that this document was researched and prepared by me or under my direct supervision and that I am a licensed Land Surveyor under the laws of the State of Minnesota.

Signature *Robert A. [Signature]*

Date 04/27/11 License No. 43999

Title:

Land Surveyor Professional Engineer

County Surveyor County Engineer

OFFICE OF THE COUNTY RECORDER

County of _____

I hereby certify that this document was filed in the Co. Records office at _____ M. on the _____ day of _____ A.D. 20____

County Recorder _____

by _____, Deputy

DOCUMENT NO. _____

STATEMENT OF EVIDENCE:

WEST QUARTER CORNER SECTION 18 T115N, R39W, 5TH PM

On April 08, 2011 Westwood Professional Services, Inc. dug a 8'X10' and 6.0' deep hole with a backhoe (Baker Brothers) and found nothing. We set 1/2"X18" Iron pipe, cap number 43999 at lost position, along with three reference ties.

Doc# 252851 Fee: \$0.00 2 Pages

Office of County Recorder

Yellow Medicine County, Minnesota

**I hereby certify that the within instrument
was filed on May 17, 2011 at 9:45 AM**

Kay Zempel, Yellow Medicine County Recorder

By  Deputy

N/C

WESTWOOD PROFESSIONAL SERVICES

ATTN: ROBERT HOULE, LS

7699 ANAGRAM DRIVE

EDEN PRAIRIE, MN 55344

CERTIFICATE OF LOCATION OF GOVERNMENT CORNER

North Quarter _____ Corner of Section 18, Township 115N, Range 39W

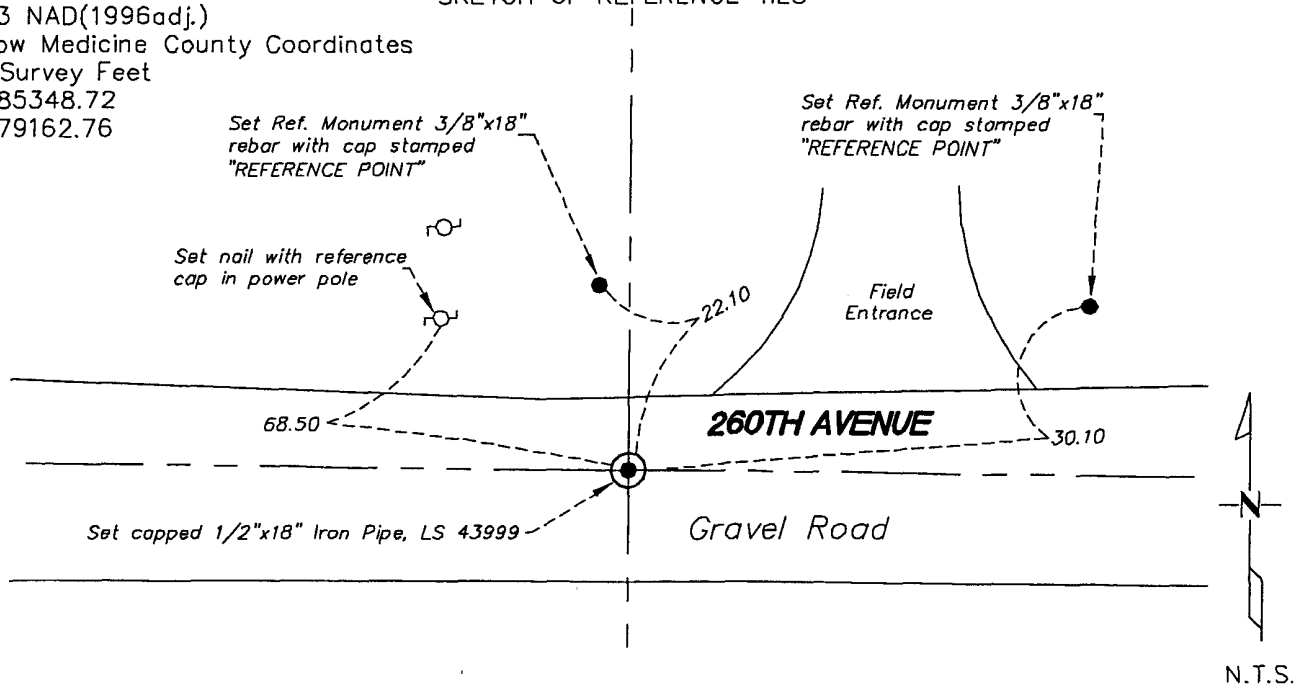
5th Principal Meridian, State of Minnesota, County of Yellow Medicine

At the corner location shown on the sketch:

- On 04/08/11 found a found 5"X8"X14" & 5"X5"X10" stones both laying on side,
DATE
left as found
- left monument as found lowered monument removed monument (explain)
- On 04/08/11 placed a 1/2"X18" Iron pipe, cap #43999 at base of larger stone.
DATE
and set three reference ties

1983 NAD(1996adj.)
 Yellow Medicine County Coordinates
 US Survey Feet
 N 185348.72
 E 579162.76

SKETCH OF REFERENCE TIES



Statement of evidence for this corner location is on back of this page.

I hereby certify that this document was researched and prepared by me or under my direct supervision and that I am a licensed Land Surveyor under the laws of the State of Minnesota.

Signature *Robert H. Houck*

Date 04/12/11 License No. 43999

Title:

- Land Surveyor Professional Engineer
- County Surveyor County Engineer

OFFICE OF THE COUNTY RECORDER

County of _____

I hereby certify that this document was filed in the Co.

Records office at _____ M. on the _____ day of _____ A.D. 20 _____

County Recorder _____

by _____ Deputy

DOCUMENT NO. _____

STATEMENT OF EVIDENCE:

NORTH QUARTER CORNER SECTION 18 T115N, R39W, 5TH PM

On April 08, 2011 Westwood Professional Services, Inc. dug a 9'X9'X18" deep hole with a backhoe (Baker Brothers) and found 5"X8"X14" & 5"X5"X10" stones 1/2 foot deep, both laying on there side next to each other. We set 1/2"X18" Iron pipe, cap number 43999 at base of 5"X8"X14" stone, along with three reference ties. The iron is 2.3' south & 5.5' west of lost position and falls in the centerline of an E-W gravel road and fits field lines north & south.

Doc# 252850 Fee: \$0.00 2 Pages

Office of County Recorder
Yellow Medicine County, Minnesota
I hereby certify that the within instrument
was filed on May 17, 2011 at 9:40 AM

Kay Zempel, Yellow Medicine County Recorder

By  Deputy

N/C
WESTWOOD PROFESSIONAL SERVICES
ATTN: ROBERT HOULE, LS
7699 ANAGRAM DRIVE
EDEN PRAIRIE, MN 55344

CERTIFICATE OF LOCATION OF GOVERNMENT CORNER

South Quarter _____ Corner of Section 18, Township 115N, Range 39W

5th Principal Meridian, State of Minnesota, County of Yellow Medicine

At the corner location shown on the sketch:

On 04/08/11 found a 1 1/2" and a 12"X12"X6" Granite Boulder, left as found
DATE

left monument as found lowered monument removed monument (explain)

On 04/08/11 placed a 1/2"X18" Iron pipe, cap #43999 over 1 1/2" Iron Pipe
DATE
and set three reference ties

SKETCH OF REFERENCE TIES

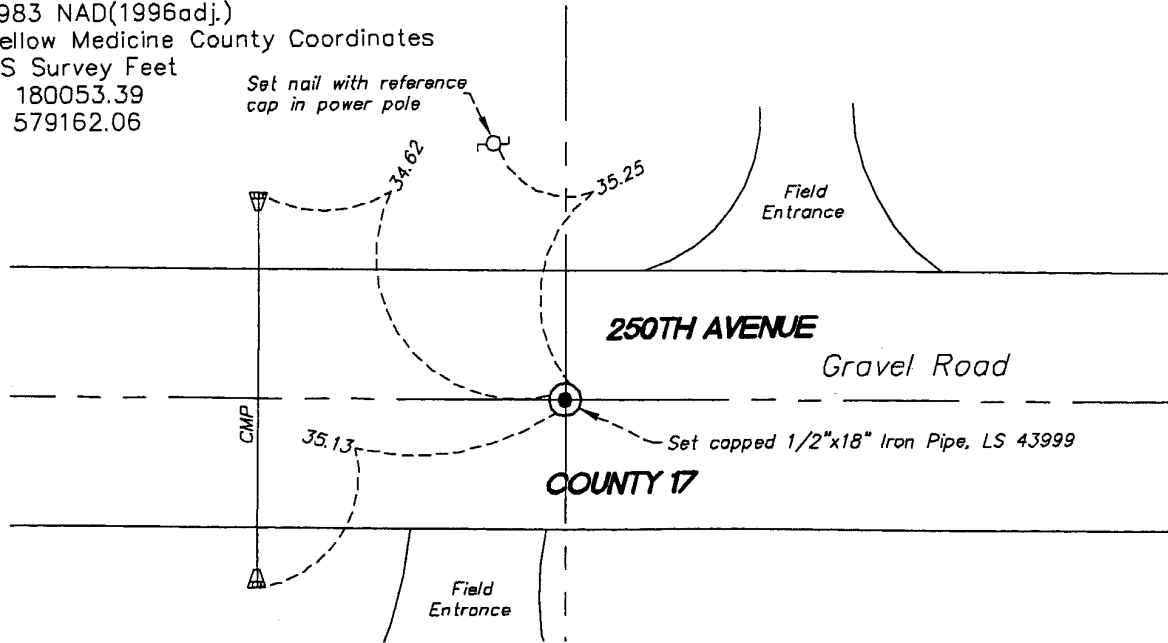
1983 NAD(1996adj.)

Yellow Medicine County Coordinates

US Survey Feet

N 180053.39

E 579162.06



N.T.S.

Statement of evidence for this corner location is on back of this page.

I hereby certify that this document was researched and prepared by me or under my direct supervision and that I am a licensed Land Surveyor under the laws of the State of Minnesota.

Signature Robert H. Hualde

Date 04/27/11 License No. 43999

Title:

- Land Surveyor Professional Engineer
- County Surveyor County Engineer

OFFICE OF THE COUNTY RECORDER

County of _____

I hereby certify that this document was filed in the Co.

Records office at _____ M. on the _____ day of _____ A.D. 20 _____

County Recorder _____

by _____, Deputy

DOCUMENT NO. _____

STATEMENT OF EVIDENCE:

SOUTH QUARTER CORNER SECTION 18 T115N, R39W, 5TH PM

On April 08, 2011 Westwood Professional Services, Inc. dug a 9'X5' and 5.5' deep hole with a backhoe (Baker Brothers) and found a 1 1/2" iron pipe along with a 12"X12"x6" granite boulder, left as found. We set 1/2"X18" Iron pipe, cap number 43999 over 1 1/2" iron pipe, 0.5' below road grade along with three reference ties.

Doc# 252849 Fee: \$0.00 2 Pages

Office of County Recorder

Yellow Medicine County, Minnesota

I hereby certify that the within instrument
was filed on May 17, 2011 at 9:35 AM

Kay Zempel, Yellow Medicine County Recorder

By Delora Blood Deputy

N/C

WESTWOOD PROFESSIONAL SERVICES

ATTN: ROBERT HOULE, LS

7699 ANAGRAM DRIVE

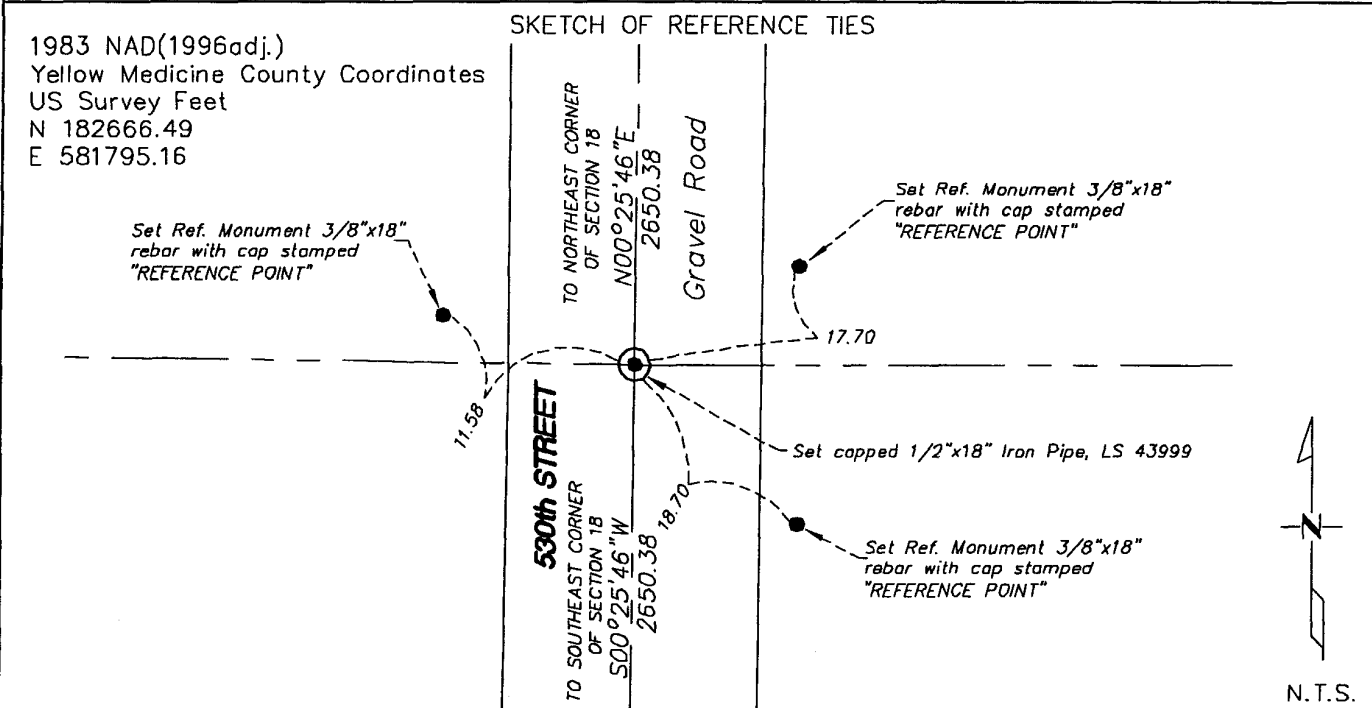
EDEN PRAIRIE, MN 55344

CERTIFICATE OF LOCATION OF GOVERNMENT CORNER

East Quarter _____ Corner of Section 18, Township 115N, Range 39W
 5th Principal Meridian, State of Minnesota, County of Yellow Medicine

At the corner location shown on the sketch:

- On 04/08/11 found a nothing
DATE
- left monument as found lowered monument removed monument (explain)
- On 04/08/11 placed a 1/2"x18" Iron pipe, cap #43999, and set three reference ties
DATE



Statement of evidence for this corner location is on back of this page.

I hereby certify that this document was researched and prepared by me or under my direct supervision and that I am a licensed Land Surveyor under the laws of the State of Minnesota.

Signature *Robert K. Hauke*
 Date 04/27/11 License No. 43999

Title:

- Land Surveyor Professional Engineer
 County Surveyor County Engineer

OFFICE OF THE COUNTY RECORDER

County of _____

I hereby certify that this

document was filed in the Co.

Records office at _____ M. on the
 _____ day of _____ A.D. 20 _____

County Recorder _____

by _____ Deputy

DOCUMENT NO. _____

STATEMENT OF EVIDENCE:

EAST QUARTER CORNER SECTION 18 T115N, R39W, 5TH PM

On April 08, 2011 Westwood Professional Services, Inc. dug a 8'X10' and 3.0' deep hole with a backhoe (Baker Brothers) and found nothing. We set 1/2"X18" Iron pipe, cap number 43999 at lost position, along with three reference ties.

Doc# 252848 Fee: \$0.00 2 Pages

Office of County Recorder
Yellow Medicine County, Minnesota
I hereby certify that the within instrument
was filed on May 17, 2011 at 9:30 AM

Kay Zempel, Yellow Medicine County Recorder

By Debra Blood Deputy

N/C
WESTWOOD PROFESSIONAL SERVICES
ATTN: ROBERT HOULE, LS
7699 ANAGRAM DRIVE
EDEN PRAIRIE, MN 55344

CERTIFICATE OF LOCATION OF GOVERNMENT CORNER

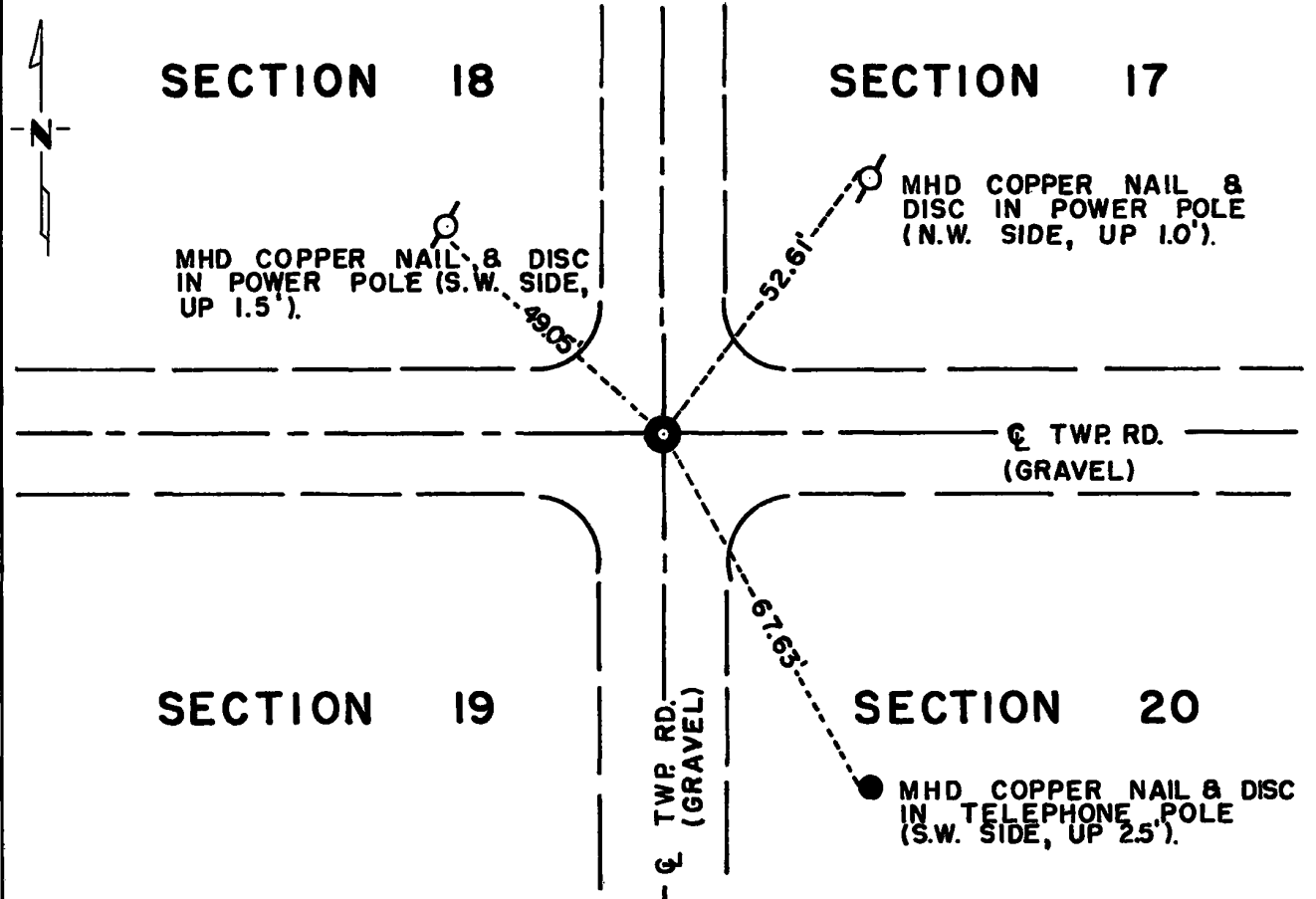
Northeast Corner of Section 19, Township 115N, Range 39W, 5th P.M.

STATE OF MINNESOTA, County of Yellow Medicine

At the corner location shown on the sketch:

- On Nov. 3, 1972 found a 6" x 6" x 24" granite monument 2.0 ft. below the road surface at intersection of roads North, South, East & West
DATE
 left monument as found, lowered monument, removed monument (explain)
- On Nov. 3, 1972 placed a M.H.D. cast iron monument 0.4 ft. below road surface and over the granite monument
DATE

SKETCH OF REFERENCE TIES



Statement of evidence relative to this corner location is on back of page.

I hereby certify that this document and the data contained herein was prepared by me or under my direct supervision.

John E. Juonio 4-5-74
SIGNATURE DATE

Registration No. 10460

- Land Surveyor, Professional Engineer
- County Surveyor, County Engineer

OFFICE OF THE REGISTER OF DEEDS
County of Yellow Medicine

I hereby certify that this document was filed in the Reg. of Deeds office at 3:05 P.M. on the 19 day of April A.D., 1974

Register of Deeds Norman J. Opdahl

By Kay Nerdahl, Deputy

DOCUMENT NO. 163243

Statement of Evidence: NORTHEAST CORNER SECTION 19, T115N, R39W, 5TH P.M.

The original Public Land Survey was completed in 1864 by Charles E. Davis and J. W. Webb Jr. A wood post was set in a mound of dirt with pits to mark the corner.

In 1901, John Norgaard, County Surveyor, found a stone at the intersection of roads running north, south, east and west. He set a 6" x 6" x 24" granite monument at this location at that time.

This monument has been found and used as the section corner in 1939, 1953 and 1962.

An analysis of the record data provides an accepted position for this section corner.

For details of survey analysis and the 1972 electronic survey measurements see Survey Report for S.P. 8701-18 from 0.3 miles North of the Yellow Medicine River to Granite Falls on file in the Surveys Section, Minnesota Highway Department, Willmar, Minnesota.

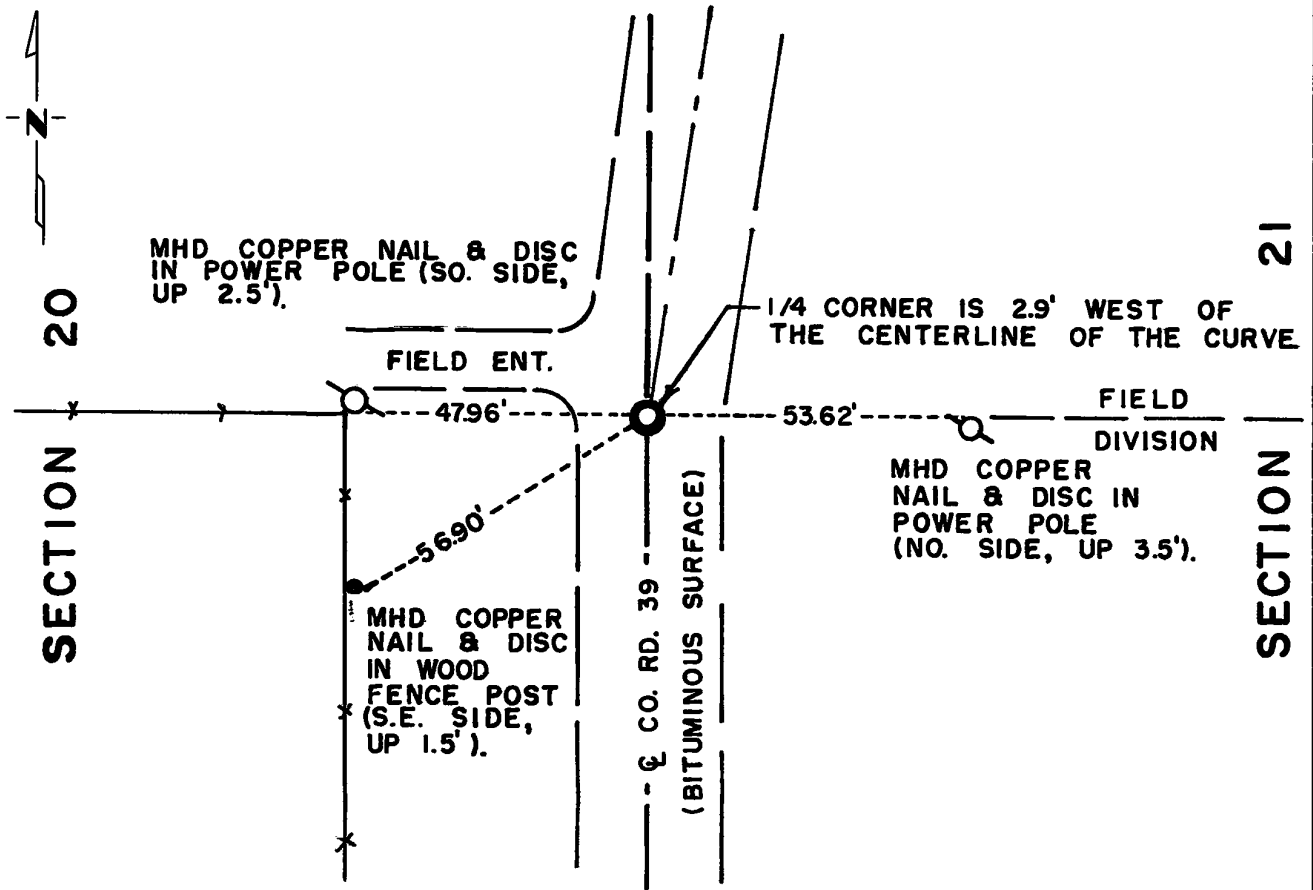
CERTIFICATE OF LOCATION OF GOVERNMENT CORNER

East Quarter _____ Corner of Section 20, Township 115N, Range 39W, 5th P.M.
 STATE OF MINNESOTA, County of Yellow Medicine

At the corner location shown on the sketch:

- On Nov. 3, 1972 found a 4" x 8" x 24" quarried stone 3.5 ft. below road surface
DATE
- left monument as found, lowered monument, removed monument (explain)
- On Nov. 3, 1972 placed a Minnesota Highway Department cast iron monument 0.3 ft.
DATE below road surface, over stone

SKETCH OF REFERENCE TIES



Statement of evidence relative to this corner location is on back of page.

I hereby certify that this document and the data contained herein was prepared by me or under my direct supervision.

John E. Sueno 4-5-74
SIGNATURE DATE

Registration No. 10460

- Land Surveyor, Professional Engineer
- County Surveyor, County Engineer

OFFICE OF THE REGISTER OF DEEDS
 County of Yellow Medicine

I hereby certify that this document was filed in the Reg. of Deeds office at 3:15 P.M. on the 19 day of April A.D., 1974

Register of Deeds Normand J. Opdahl

By Kay Nestdal, Deputy

DOCUMENT NO. 163245

Statement of Evidence: EAST QUARTER CORNER SECTION 20, T115N, R39W, 5TH P.M.

The original Public Land Survey was completed in 1864 by Charles E. Davis and J. W. Webb Jr. A wood post was set in a mound of dirt with pits to mark the corner.

An old County Highway map shows the quarter corner located at the point of intersection of tangents of the county road.

The origin of the quarried stone could not be determined.

The position of the quarter corner is indicated by a fence line west, a field division east, the intersection of the centerline tangents of the county road. The extensions of these lines intersect at a common point, i.e., the stone monument that was found in place.

This stone monument has marked the corner for many years and is accepted as the location of the Public Land Survey corner.

For 1972 electronic survey measurements see Survey Report for S.P. 8701-18 from 0.3 miles North of the Yellow Medicine River to Granite Falls on file in the Surveys Section, Minnesota Highway Department, Willmar, Minnesota.

CERTIFICATE OF LOCATION OF GOVERNMENT CORNER

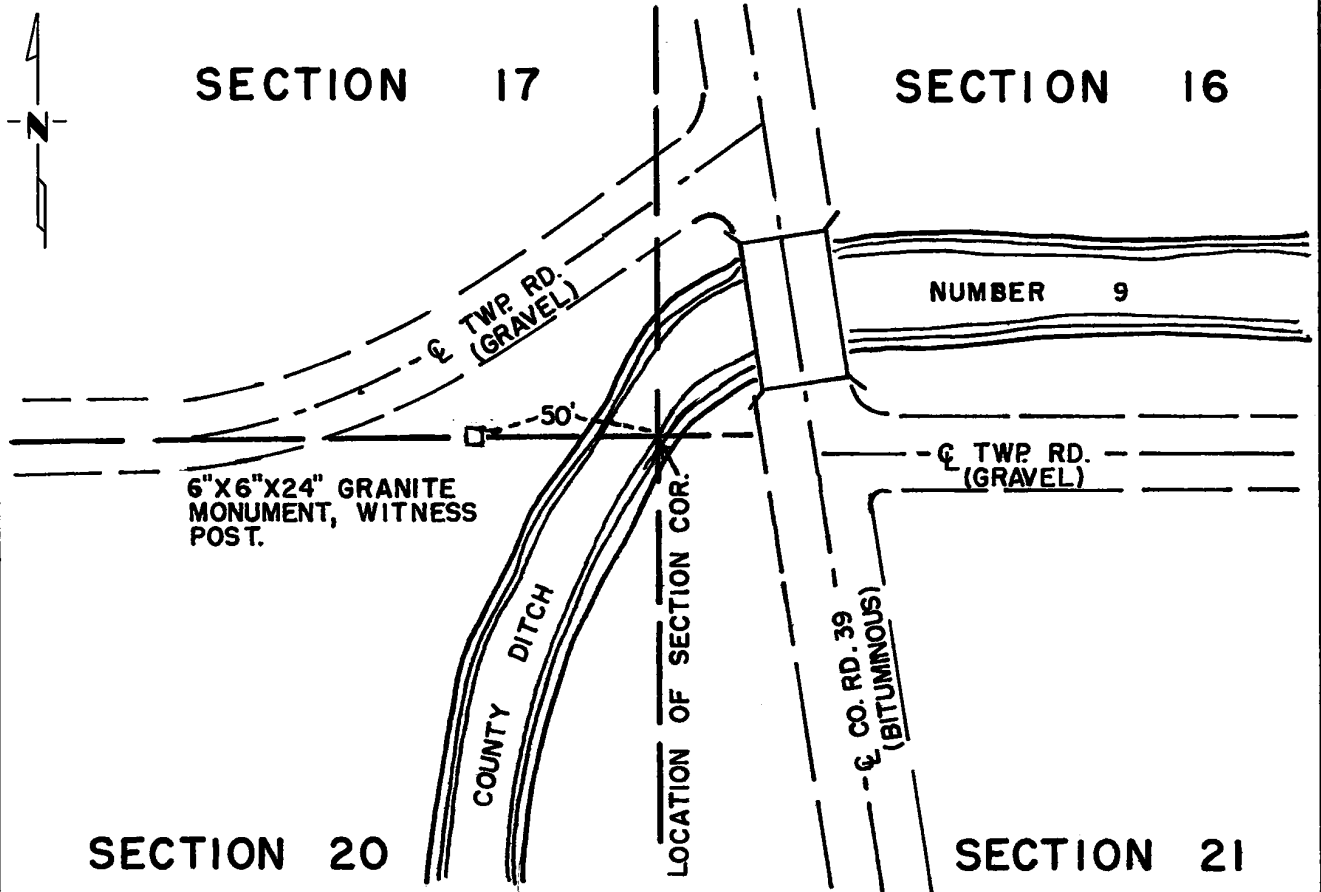
Northeast Corner of Section 20, Township 115N, Range 39W, 5th P.M.

STATE OF MINNESOTA, County of Yellow Medicine

At the corner location shown on the sketch:

- On Sep. 29, 1973 found a 6" x 6" x 24" granite monument which is the witness corner to the ^{DATE} section corner - the section corner falls in a drainage ditch
 - left monument as found, lowered monument, removed monument (explain)
- On _____ placed a _____ could not set a monument at the section corner because ^{DATE} it falls in the drainage ditch

SKETCH OF REFERENCE TIES



Statement of evidence relative to this corner location is on back of page.

I hereby certify that this document and the data contained herein was prepared by me or under my direct supervision.

John E. Juina 4-5-74
SIGNATURE DATE

Registration No. 10460

- Land Surveyor, Professional Engineer
- County Surveyor, County Engineer

OFFICE OF THE REGISTER OF DEEDS
 County of Yellow Medicine

I hereby certify that this document was filed in the Reg. of Deeds office at 3:10 P.M. on the 19 day of April A.D., 1974

Register of Deeds Norman J. Opdahl

By Kay Nordahl, Deputy

DOCUMENT NO. 163244

Statement of Evidence: NORTHEAST CORNER SECTION 20, T115N, R39W, 5TH P.M.

The original Public Land Survey was completed in 1864 by Charles E. Davis and J. W. Webb Jr. A wood post was set in a mound of dirt with pits on the south edge of a ravine to mark the corner.

In 1901, John Norgaard, County Surveyor, found a stake that was set according to the old corner by a surveyor named Fairbanks. Norgaard set a 6" x 6" x 24" granite monument at this location at that time.

In 1931, John Norgaard set a 6" x 6" x 24" granite monument for a witness corner to the section corner. The witness corner was set 50 feet west of the section corner on the north line of section 20.

Old county road grading plans show that the section corner falls in the drainage ditch and that a witness corner is in place 50 feet west of the section corner and on the north line of Section 20. The date of the plans is unknown.

The position of the section corner is on the easterly extension of the line between the northwest corner of Section 20 and the witness corner, being 50 feet east of the witness corner.

An analysis of the record data compared to the 1972 field measurements indicates that this positioning of the section corner is in agreement with past surveys and is accepted as the location of the Public Land Survey corner.

For details of survey analysis and 1973 electronic survey measurements, See Survey Report for S.P. 8701-18 from 0.3 miles North of the Yellow Medicine River to Granite Falls on file in the Surveys Section, Minnesota Highway Department, Willmar, Minnesota.

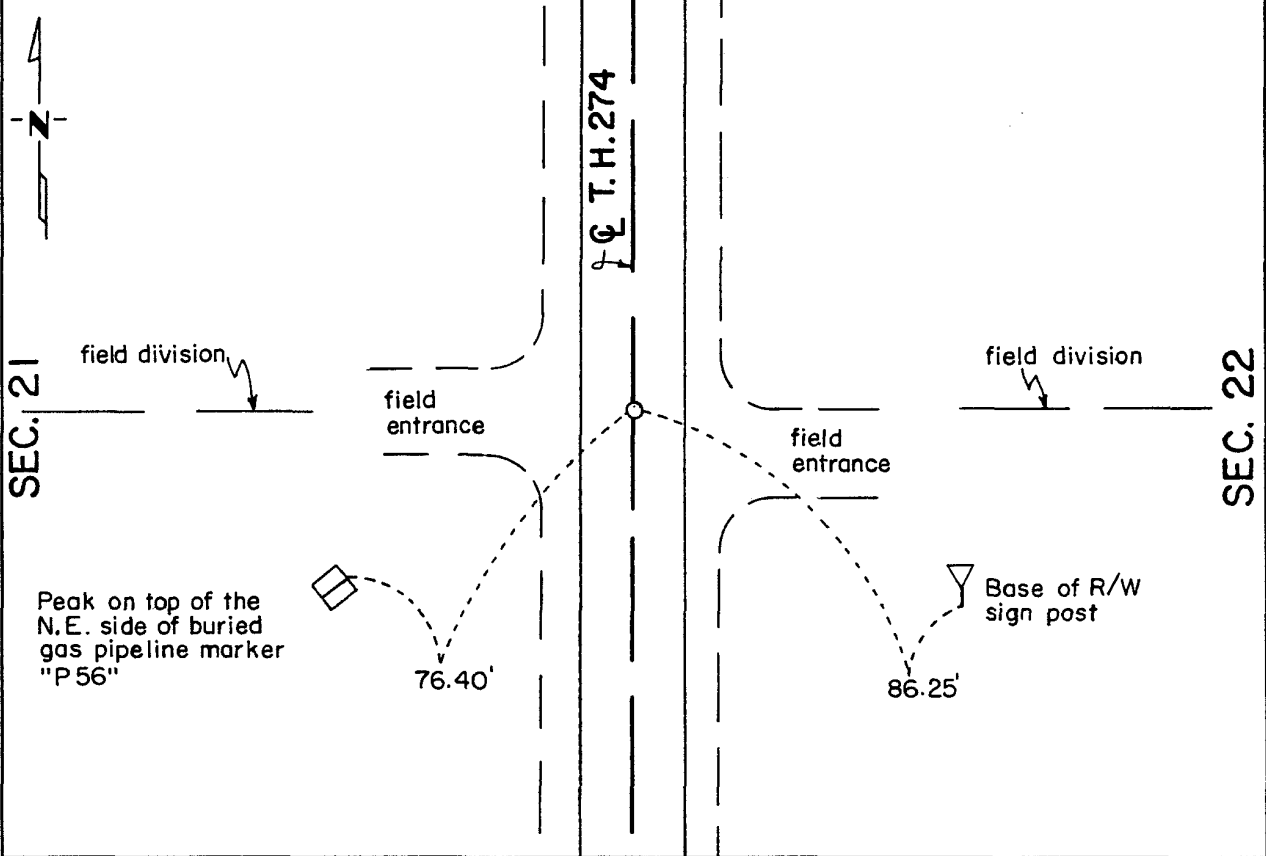
CERTIFICATE OF LOCATION OF GOVERNMENT CORNER

East Quarter _____ Corner of Section 21, Township 115 N, Range 39 W, 5th P.M.
STATE OF MINNESOTA, County of Yellow Medicine

At the corner location shown on the sketch:

- On Sept. 9, 1994 found a P.K. nail at highway surface
DATE
- left monument as found, lowered monument, removed monument (explain)
- On _____ placed a _____
DATE

SKETCH OF REFERENCE TIES



Statement of evidence relative to this corner location is on back of page.

I hereby certify that this document and the data contained herein was prepared by me or under my direct supervision.

Robert G. Jans
SIGNATURE DATE Oct. 12, 1994

Registration No. 11864
 Land Surveyor, Professional Engineer
 County Surveyor, County Engineer

OFFICE OF THE COUNTY RECORDER
County of Yellow Medicine

I hereby certify that this document was filed in the Co. Recorders office at 10:10 A.M. on the 14 day of October A.D., 19 94

County Recorder Norman Godeke
By _____, Deputy

DOCUMENT NO. 207692

Statement of Evidence:

East Quarter Corner Sec. 21-115-39

- 1864 - The original Public Land Survey was completed by Charles E. Davis and J. W. Webb Jr. A wood post was set in a dirt mound to mark the corner. Pits were also dug.
- 1914 - John Norgaard, Yellow Medicine County Surveyor, did not find the corner. He set the corner on line with a fence line to the east according to a survey he did several years prior to 1914. Surveyor's Record, page 338 in the County Recorder's office.
- 1963 - The Minnesota Highway Department right of way map shows that an iron pin was found. It was located at T.H. 274 P.O.T. 395+50.3 and in line with fence lines east and west. According to highway stationing, it was 2655.2 ft. south of the northeast corner of the section and 2662.9 ft. north of the southeast corner of the section.
- 1968 - T.H. 274 was reconstructed. There was a 2 ft. to 3 ft. deep subcut in the area of this corner. Any old evidence of the corner was probably destroyed by this construction.
- 1971 - Minnesota Highway Department survey notes clearly show that the position of this corner was not perpetuated with any type of monument.
- 1993 - Byron Dahle, Registered Land Surveyor, did a section subdivision survey. He established this corner at the centerline of T.H. 274 and in line with field divisions east and west. He shows the corner to be 2653.02 ft. south of the northeast corner of the section and 2663.39 ft. north of the southeast corner of the section. This position is 1.3 ft. north of the prorated distances shown on the highway right of way map.
- 1994 - R. C. Jones, Registered Land Surveyor with Mn/DOT, found a P.K. nail at the surface of T.H. 274. It is at the centerline of the highway and in line with field divisions east and west. Reference ties were set.

The P.K. nail is accepted as the corner location because it fits long standing occupation lines which have been regarded as the quarter section lines for at least 80 years. It is 0.27 ft. east and 5.18 ft. north of the lost location.

For additional information, contact the Mn/DOT Surveys Section at Willmar, Mn 56201.

CERTIFICATE OF LOCATION OF GOVERNMENT CORNER

NORTHEAST Corner of Section 21, Township 115 N., Range 39 W., 5th. P.M.

STATE OF MINNESOTA, County of YELLOW MEDICINE

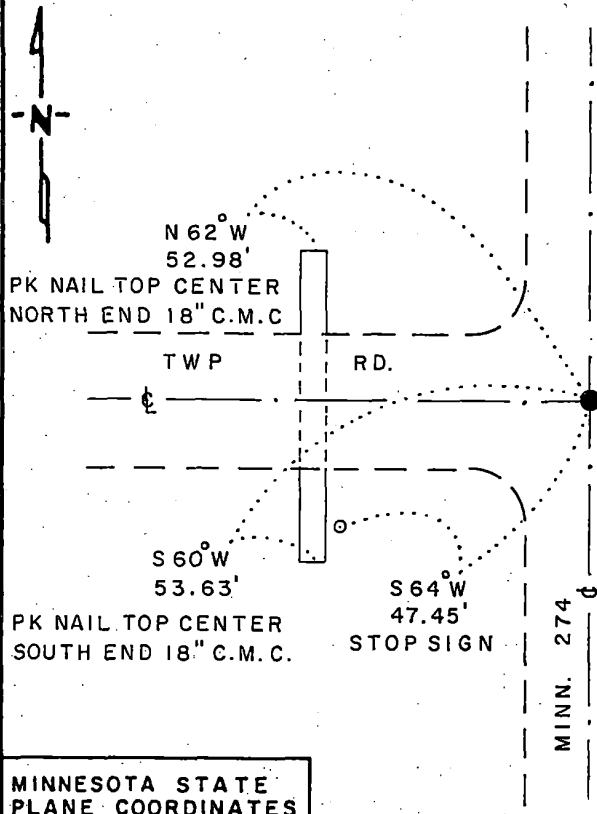
At the corner location shown on the sketch:

On 3-1-88 found a MINNESOTA HIGHWAY DEPARTMENT CAST IRON MONUMENT, DOWN 0.3'

left monument as found, lowered monument, removed monument (explain)

On _____ placed a _____

SKETCH OF REFERENCE TIES



NOTE:
MONUMENT IS
ON $\frac{1}{2}$ N-S ROAD
ON $\frac{1}{2}$ ROAD WEST

CAST IRON MONUMENT
DOWN 0.2', 1.5' SOUTH
OF R/W POST

MINNESOTA STATE
PLANE COORDINATES
SOUTH ZONE
X = 1,599,002.62
Y = 645,597.79

BEARINGS OBSERVED WITH COMPASS

Statement of evidence relative to this corner location is on back of page

J.B.M. 4-13-88
A-32

RECORDED
GRANTOR
GRANTEE
INDEXED

I hereby certify that this document and the data contained herein was prepared by me or under my direct supervision.

Lowell R. Pommeroy Jr. 4-19-88
SIGNATURE DATE

Registration No. 17005

- Land Surveyor, Professional Engineer
 County Surveyor, County Engineer

OFFICE OF THE COUNTY RECORDER
County of Yellow Medicine

I hereby certify that this document was filed in the Co. Recorders office at 10:05 A.M. on the 20 day of April A.D., 19 88

County Recorder Norman J. Opdahl

By Kay Nordahl, Deputy

DOCUMENT NO. 192967

Northeast Corner Section 21, Township 115 North, Range 39 West

The DNR Bureau of Engineering contacted the following offices for survey information on this corner:

Secretary of State
Yellow Medicine County Auditor, Highway Engineer and Recorder
Byron Dahle, Land Surveyor at Willmar
Dale Boklep, RLS at Willmar
Boe Land Surveying at Willmar
Mn/DOT Office in Willmar
KBM Surveying at Redwood Falls

- 1864 U.S. General Land Office notes in the Secretary of State's Office show the corner marked with a wood post set in a mound with pits.
- 1901 Surveyor's Record Book B, from the County Recorder's Office on page 76, contains a collection of what was found at government section corners by John Norgaard, County Surveyor, in a township re-monumentation survey. Norgaard states "found stone in the center of road running north and south set by adjoining landowner in the government mound when the corner were plain". A 6" by 6" by 24" jasper granite stone was set at this location, top of monument level with ground.
- 1914 Surveyor's Record Book, from the County Recorder's Office, on page 322, contains a survey by John Norgaard, County Surveyor. Survey shows this corner measures:
2634 ft. from the north quarter corner Section 22
2656 ft. from the east quarter corner Section 16
On Page 338 of this record book, Norgaard states he found this corner and took ties:
telephone pole, NW, 52.3 ft.
18" Boxelder, SW, 52.4 ft.
- 1965 A tie sheet of various section corners, obtained from the County Highway Engineer's Office, shows a monument in place down 6". Five reference ties are shown for this corner.
- 1968 January 18, a certificate of location of government corner, obtained from the County Recorder's Office, signed by Arbie E. Nelson, RLS #1483, shows the corner was evidenced by its location in the center of an east-west road and intersection of tangents to north-south road. A state highway department 20" by 6" by 4" cast iron monument was set at this location down 6". Three reference ties are shown.
- 1970 Two right-of-way maps for Minnesota Trunk Highway 274, obtain from Mn/DOT, contain the following information. One map shows this corner was established by Arbie E. Nelson on 1/18/68, being a cast iron monument, down 6". The other map shows a cast iron monument at the corner which measures 2638.471 ft. from the east quarter corner Section 16.
- 1970's A section subdivision worksheet of Section 15, obtained from Mn/DOT, shows this corner measures:
2633.762 ft. from the north quarter corner Section 22
5318.243 ft. from the northeast corner Section 22
2638.471 ft. from the east quarter corner Section 16
- 1974 April 9, a certificate of location of government corner, obtained from the County Recorder's Office, signed by Jesse E. Fant, RLS #3230, show a Minnesota Highway Department cast iron monument was found on December 16, 1970. Monument is 20" by 6" by 4", 2" below road surface, left as found.
- 1979 October, the Bureau of Land Management did a dependent resurvey of a portion of Township 115 North, Range 39 West, survey conducted by Stephen D. Douglas, Cadastral Surveyor. Survey shows a Minnesota Highway Department cast iron monument firmly in place 2" below road surface, roads north-south and west. Accepted this monument as the location of the corner. Corner is shown to measure:
39.79 chains (2626.14 ft.) from the north quarter corner Section 22
80.55 chains (5316.30 ft.) from the northeast corner Section 22
79.94 chains (5276.04 ft.) from the northeast corner Section 16
- 1988 March 1, the DNR Bureau of Engineering conducted a search for this corner and found a Minnesota Highway Department cast iron monument, down 0.3 ft., at intersection of roads north-south and west. Searched for and found a record tie as shown.

Analysis of the available information led the DNR Bureau of Engineering to conclude that the found cast iron monument marks the location of the corner. As was stated in the BLM dependent resurvey, no original evidence was found, therefore, none was searched for at this time.

CERTIFICATE OF LOCATION OF GOVERNMENT CORNER

North Quarter _____ Corner of Section 21, Township 115N, Range 39W, 5th P.M.

STATE OF MINNESOTA, County of Yellow Medicine

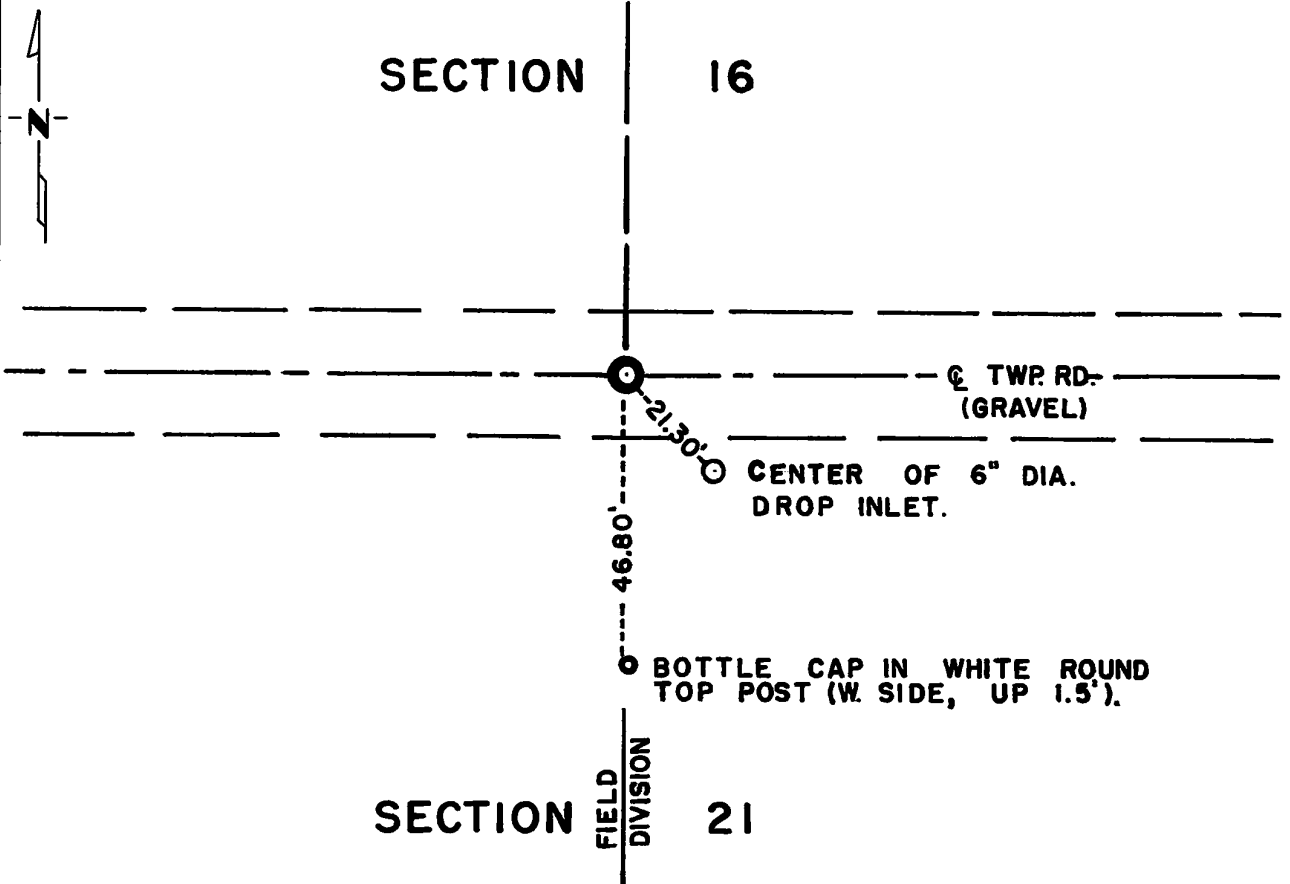
At the corner location shown on the sketch:

On Dec. 16, 1970 found a Minnesota Highway Department Cast Iron Monument (20"x6"x4") 6" below township road surface

left monument as found, lowered monument, removed monument (explain)

On _____ placed a _____

SKETCH OF REFERENCE TIES



Statement of evidence relative to this corner location is on back of page.

I hereby certify that this document and the data contained herein was prepared by me or under my direct supervision.

Jesse E. Fant 4/3/74
SIGNATURE DATE

Registration No. 3230

- Land Surveyor, Professional Engineer
- County Surveyor, County Engineer

OFFICE OF THE REGISTER OF DEEDS
County of Yellow Medicine

I hereby certify that this document was filed in the Reg. of Deeds office at 3:25 P.M. on the 19 day of April A.D., 19 74

Register of Deeds Norman J. Opdahl
By Kay Nordahl, Deputy

DOCUMENT NO. 163247

Statement of Evidence: NORTH QUARTER CORNER SECTION 21, T115N, R39W, 5TH P.M.

The original Public Land Survey was completed in 1864 by Charles E. Davis and J. W. Webb Jr. A wood post was set in a mound of dirt with pits to mark the corner.

John Norgaard, County Surveyor, established this quarter corner equi-distant and on line between section corners in 1914. He set a stone on the south side of the road grade at that time.

Arbie E. Nelson, a private Land Surveyor, re-established this quarter corner equi-distant and on line between section corners in 1968 and placed the Minnesota Highway Department cast iron monument.

An analysis of the 1973 field measurements indicates that the cast iron monument is 0.43 ft. west and 1.55 ft. north of being on line and equi-distant between section corners. However, the cast iron monument is at the intersection of the centerline of the township road and the northerly extension of the N/S field division line south. This monument was used as a land tie for the Right-of-way description for T.H. 274. The occupation lines and the close proximity of the position as compared to the lost location indicates that this is an acceptable location for the quarter-corner.

For details of survey analysis and 1973 electronic survey measurements see Survey Report for S.P. 8701-18 from 0.3 miles North of the Yellow Medicine River to Granite Falls on file in the Surveys Section, Minnesota Highway Department, Willmar, Minnesota.

CERTIFICATE OF LOCATION OF GOVERNMENT CORNER

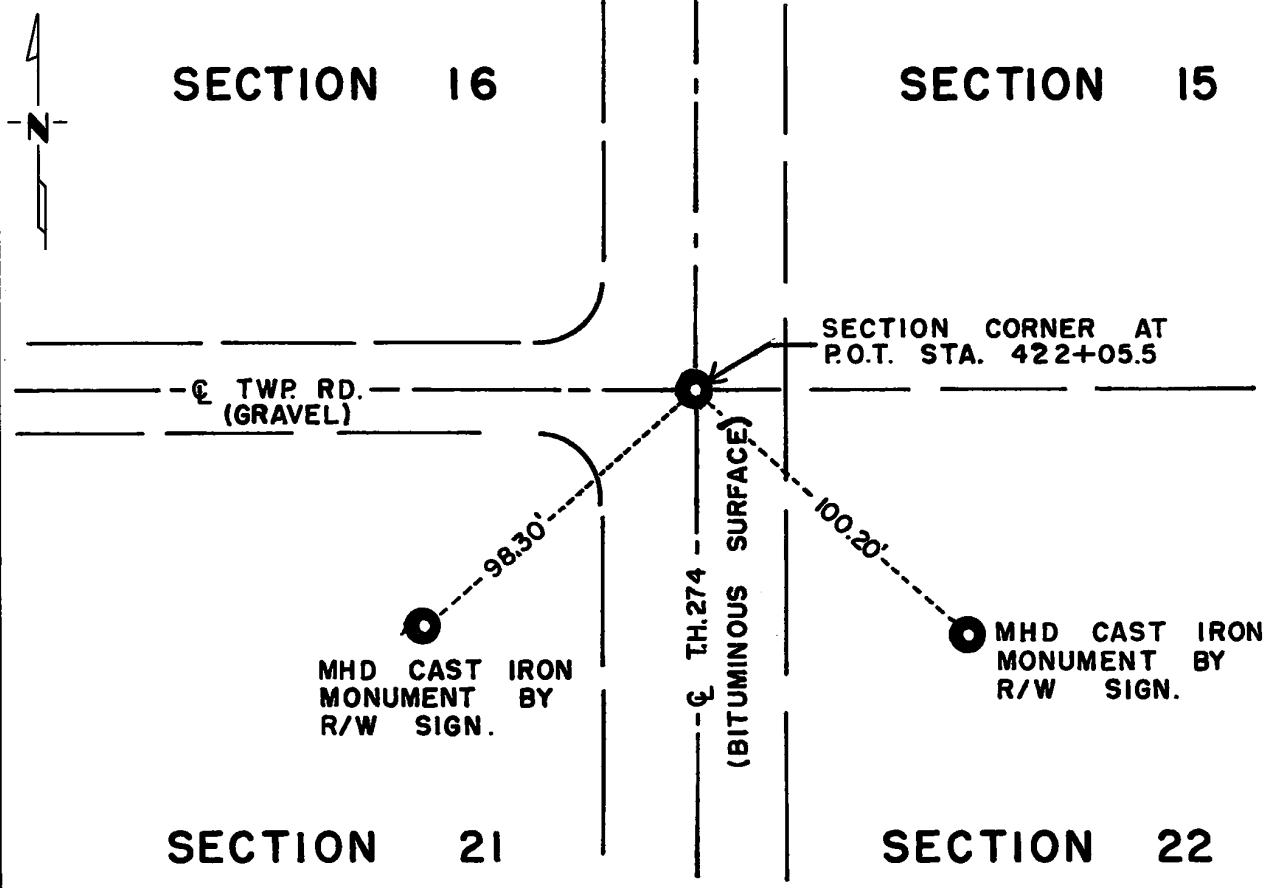
Northeast Corner of Section 21, Township 115N, Range 39W, 5th P.M.

STATE OF MINNESOTA, County of Yellow Medicine

At the corner location shown on the sketch:

- On Dec. 16, 1970 found a Minnesota Highway Department cast iron monument
(20" x 6" x 4") 2" below road surface
 - left monument as found, lowered monument, removed monument (explain)
- On _____ placed a _____
DATE

SKETCH OF REFERENCE TIES



Statement of evidence relative to this corner location is on back of page.

I hereby certify that this document and the data contained herein was prepared by me or under my direct supervision.

Jesse E. Fant 4/9/74
SIGNATURE DATE
 Registration No. 3230
 Land Surveyor, Professional Engineer
 County Surveyor, County Engineer

OFFICE OF THE REGISTER OF DEEDS
 County of Yellow Medicine

I hereby certify that this document was filed in the Reg. of Deeds office at 3:20 P.M. on the 19 day of April A.D., 19 74
 Register of Deeds Norman J. Opdahl
 By Kay Nordahl, Deputy
 DOCUMENT NO. 163246

Statement of Evidence: NORTHEAST CORNER SECTION 21, T115N, R39W, 5TH P.M.

The original Public Land Survey was completed in 1864 by Charles E. Davis and J. W. Webb Jr. A wood post was set in a mound of dirt with pits to mark the corner.

In 1901, John Norgaard, County Surveyor, found a stone in a mound which he and other surveyors had used as the section corner in the subdivision of adjoining sections. He replaced the stone with a 6" x 6" x 24" granite monument.

In 1928 grading plans in the County Engineer's Office show that a granite monument was found at the intersection of the centerline of State Road #3 (presently T.H. 274) with the centerline of the township road to the west.

The granite monument was again found in 1965.

Arbie E. Nelson, a private Land Surveyor, set a Minnesota Highway Department cast iron monument at the intersection of the centerline of T.H. 274 with the centerline of the township road west in April 1968.

Both the granite monument and cast iron monument were destroyed during road grading operations in the summer of 1968. However, the position of the monument was referenced by a Minnesota Highway Department survey crew.

In 1970, a Minnesota Highway Department cast iron monument was set by a Minnesota Highway Department survey crew according to the reference markers that were set in 1968.

The in place cast iron monument is accepted as the location of the Public Land Survey corner.

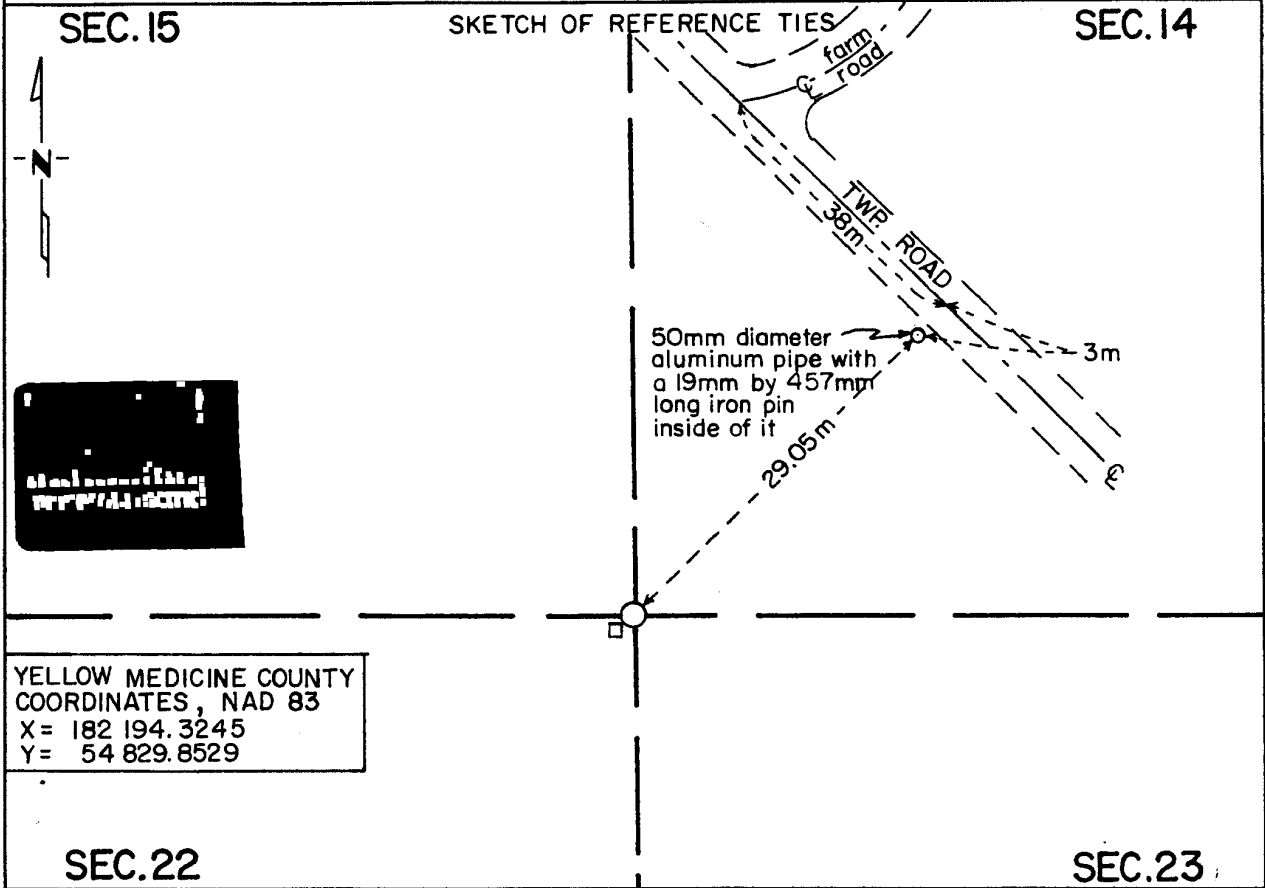
For 1973 electronic survey measurements see Survey Report for S.P. 8701-18 from 0.3 miles North of the Yellow Medicine River to Granite Falls on file in the Surveys Section, Minnesota Highway Department, Willmar, Minnesota.

CERTIFICATE OF LOCATION OF GOVERNMENT CORNER

Northeast Corner of Section 22, Township 115 N, Range 39 W, 5th P.M.
STATE OF MINNESOTA, County of Yellow Medicine

At the corner location shown on the sketch:

- On May 1994 found a 64mm diameter aluminum B.L.M. monument with a
DATE
178mm square granite monument on the southwest side of it
 - left monument as found, lowered monument, removed monument (explain)
- On _____ placed a _____
DATE



YELLOW MEDICINE COUNTY
 COORDINATES, NAD 83
 X = 182 194.3245
 Y = 54 829.8529

Statement of evidence relative to this corner location is on back of page.

I hereby certify that this document and the data contained herein was prepared by me or under my direct supervision.

Robert Gaus 6-6-94
SIGNATURE DATE

Registration No. 11864

Land Surveyor, Professional Engineer
 County Surveyor, County Engineer

OFFICE OF THE COUNTY RECORDER
 County of Yellow Medicine

I hereby certify that this document was filed in the Co. Recorders office at 10:30 A.M. on the 22 day of June A.D., 19 94

County Recorder Samuel Goodale
 By _____, Deputy
 DOCUMENT NO. 207007

Statement of Evidence:

Northeast Corner Section 22, T 115 N, R 39 W

For the complete history prior to 1994, see Document No. 192968, which is a Certificate of Location of Government Corner filed in the Yellow Medicine County Recorder's Office on April 20, 1988 by Lowell Pommerening, RLS 17005, who works for the Minnesota Department of Natural Resources.

1994 - Matt Schlagel, Land Surveyor in Training with Mn/DOT, recovered the B.L.M. aluminum monument with a 178mm square granite monument on the southwest side of it. The B.L.M. reference tie was also recovered. The reference tie has been slightly damaged and tilted. It is a 50mm diameter aluminum pipe with a 19mm diameter by 457mm long iron pin inside of it. The reference tie is now 29.05m northeast of the section corner instead of 145 links (29.17m), as called for in the B.L.M. survey notes.

This position for the corner has been accepted in the past by the old County Surveyors, Mn/DOT, the B.L.M., and Mn/DNR.

For additional information, contact the Mn/DOT Surveys Section at Willmar, Mn 56201.

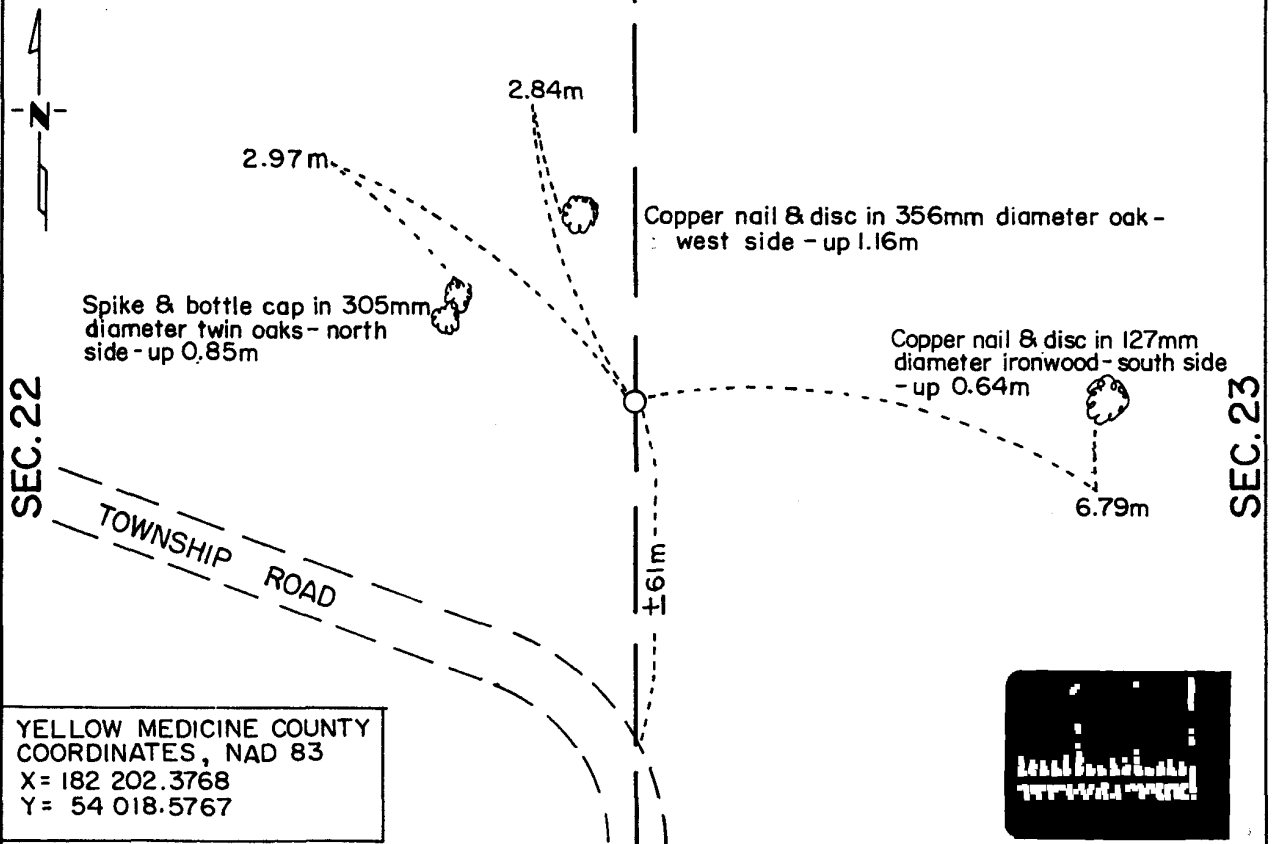
CERTIFICATE OF LOCATION OF GOVERNMENT CORNER

East Quarter _____ Corner of Section 22, Township 115 N, Range 39 W, 5 th P.M.
 STATE OF MINNESOTA, County of Yellow Medicine

At the corner location shown on the sketch:

- On May 9, 1994 found a 32mm diameter iron pipe projecting above ground 305mm
DATE
- left monument as found, lowered monument, removed monument (explain)
- On _____ placed a _____
DATE

SKETCH OF REFERENCE TIES



Statement of evidence relative to this corner location is on back of page.

I hereby certify that this document and the data contained herein was prepared by me or under my direct supervision.

Robert C. Jones 6-7-94
SIGNATURE DATE

Registration No. 11864
 Land Surveyor, Professional Engineer
 County Surveyor, County Engineer

OFFICE OF THE COUNTY RECORDER
 County of Yellow Medicine

I hereby certify that this document was filed in the Co. Recorders office at 10:25 A .M. on the 22 day of June A.D., 19 94

County Recorder Norman J. Gredde
 By _____, Deputy
 DOCUMENT NO. 207006

Statement of Evidence:

East Quarter Corner Section 22, T 115 N, R 39 W

- 1864 - The original Public Land Survey was completed by Charles E. Davis and James Watson Webb, Jr. A wood post was set to mark the corner with reference to two bearing trees.
- 1892 - Jonah Peterman, Yellow Medicine County Surveyor, "found" (probably the wood post). Survey Book A, page 60
- 1988 - Duane Bonnema, Registered Land Surveyor, found a 1 1/4" diameter iron pipe about in line with the north/south portion of a township road to the south.
- 1994 - Matt Schlagel, Land Surveyor in Training with Mn/DOT, recovered the 32mm diameter iron pipe as located by Bonnema in 1988.

The iron pipe is accepted as the corner location because of the lack of any better evidence. It is not known who set the pipe nor when it was set. It is 4.67m south and 2.37m west of the lost location.

For additional information, contact the Mn/DOT Surveys Section at Willmar, Mn 56201.

CERTIFICATE OF LOCATION OF GOVERNMENT CORNER

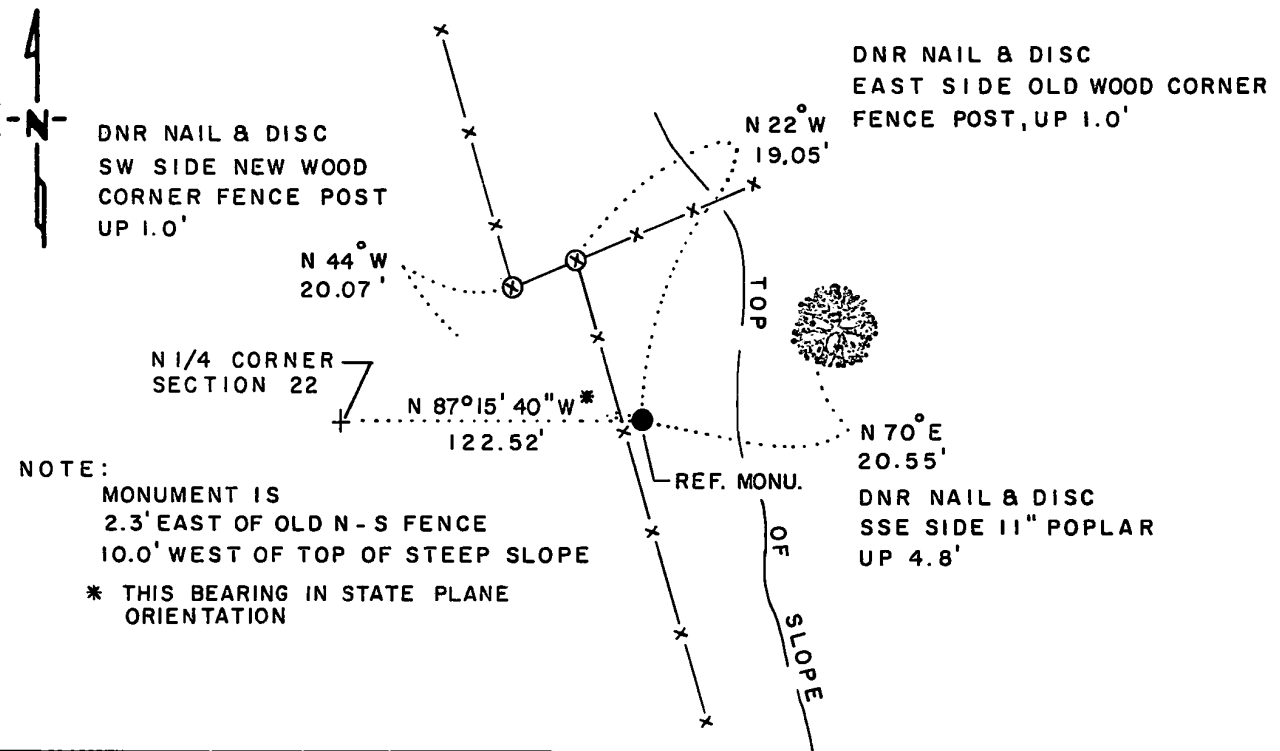
NORTH QUARTER Corner of Section 22, Township 115 N., Range 39 W., 5 th. P.M.

STATE OF MINNESOTA, County of YELLOW MEDICINE

At the corner location shown on the sketch:

- On _____ found a _____
DATE
- left monument as found, lowered monument, removed monument (explain)
- On 3-14-88 placed a 1 1/4" x 1 1/4" x 20" PERFORATED STEEL TUBE WITH
DATE
ALUMINUM CAP STAMPED "DNR SURVEY MARKER", UP 0.3'

SKETCH OF REFERENCE TIES



NOTE:
 MONUMENT IS
 2.3' EAST OF OLD N-S FENCE
 10.0' WEST OF TOP OF STEEP SLOPE
 * THIS BEARING IN STATE PLANE
 ORIENTATION

MINNESOTA STATE PLANE COORDINATES SOUTH ZONE	
N/4 CORNER	REF. MONUMENT
X = 1,601,626.43	X = 1,601,504.06
Y = 645,472.27	Y = 645,478.12

BEARINGS OBSERVED WITH COMPASS

Statement of evidence relative to this corner location is on back of page.

J.B.M. 4-15-88
A-32

I hereby certify that this document and the data contained herein was prepared by me or under my direct supervision.

Lowell R. Pomeroy Jr. 4-19-88
SIGNATURE DATE

Registration No. 17005
 Land Surveyor, Professional Engineer
 County Surveyor, County Engineer

OFFICE OF THE COUNTY RECORDER
 County of Yellow Medicine

RECORDED
GRANTOR ✓
GRANTEE ✓
INDEXED

I hereby certify that this document was filed in the Co. Recorders office at 10:15 A.M. on the 20 day of April A.D., 19 88

County Recorder Norman J. Opdahl

By Key Nordahl, Deputy

DOCUMENT NO. 192969

North Quarter Corner Section 22, Township 115 North, Range 39 West

The DNR Bureau of Engineering contacted the following offices for survey information on this corner:

Secretary of State
Yellow Medicine County Auditor, Highway Engineer and Recorder
Byron Dahle, Land Surveyor at Willmar
Dale Boklep, RLS at Willmar
Boe Land Surveying at Willmar
Mn/DOT Office in Willmar
KBM Surveying at Redwood Falls

- 1864 U.S. General Land Office notes in the Secretary of State's Office show the corner marked with a wood post and recorded the following bearing trees:
16" Cottonwood, South, 20 links
- 1895 Surveyor's Record Book, from the County Recorder's Office, on page 113, contains a survey by Jonah Peterman, County Surveyor. Survey shows this corner in or near a creek. Survey commenced at this corner which is shown to measure:
41.00 chains (2706.0 ft.) from the center of Section 15
82.90 chains (5471.40 ft.) from the north quarter corner Section 15
- 1914 Surveyor's Record Book, from the County Recorder's Office, on page 322, contains a survey by John Norgaard, County Surveyor. Survey shows this corner measures:
2700 ft. from the center of Section 15
5472 ft. from the north quarter corner Section 15
2694 ft. from the northeast corner Section 22
2634 ft. from the northeast corner Section 21
No mention of a monument is made.
- 1970's A section subdivision worksheet of Section 15, obtained from Mn/DOT, shows this corner measures:
2633.762 ft. from the northeast corner Section 21
2684.481 ft. from the northeast corner Section 22
2701.288 ft. from the center of Section 15
5405.841 ft. from the north quarter corner Section 15
- 1979 October, the Bureau of Land Management did a dependent resurvey of a portion of Township 115 North, Range 39 West, survey conducted by Stephen D. Douglas, Cadastral Surveyor. Survey shows a point for this corner was determined longitudinally by old fence lines north and south and latitudinally on line between adjoining section corners. This position was not monumented, but is shown to measure:
40.76 chains (2690.16 ft.) from the northeast corner Section 22
39.79 chains (2626.14 ft.) from the northeast corner Section 21
39.97 chains (2638.02 ft.) from the center of Section 15
81.90 chains (5405.40 ft.) from the north quarter corner Section 15
- 1988 March 1, the DNR Bureau of Engineering conducted a search for this corner and found the corner area to fall in Hazel Creek. Computed a position for this corner based on the BLM survey and found it to measure:
2627.10 ft. from the northeast corner Section 21
2691.14 ft. from the northeast corner Section 22

Analysis of the available information led the DNR Bureau of Engineering to conclude that the position computed from the BLM resurvey marks the location of the corner. As was stated in the BLM dependent resurvey, no original evidence was found, therefore, none was searched for at this time.

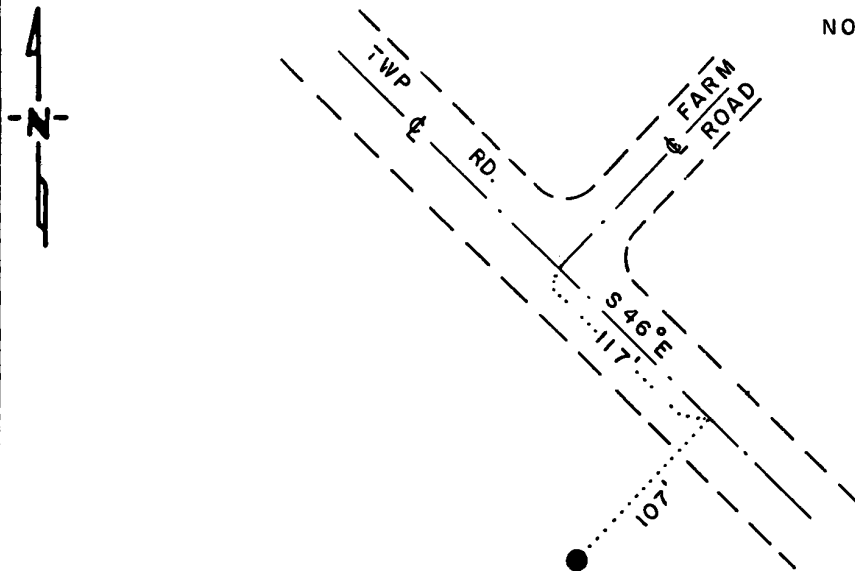
CERTIFICATE OF LOCATION OF GOVERNMENT CORNER

NORTHEAST Corner of Section 22, Township 115 N., Range 39 W., 5th. P.M.
 STATE OF MINNESOTA, County of YELLOW MEDICINE

At the corner location shown on the sketch:

- On 3-1-88 found a 3 1/4" DIAMETER ALUMINUM BLM MARKER
DATE
- left monument as found, lowered monument, removed monument (explain)
- On _____ placed a _____
DATE

SKETCH OF REFERENCE TIES



NOTE:
 MONUMENT IS
 NEXT TO A 7"x7" GRANITE
 MONUMENT WITH DRILL
 DEPRESSION NEXT TO A 1/4"
 STEEL ROD UP 4.8'

GOOD TIES NOT AVAILABLE

MINNESOTA STATE
 PLANE COORDINATES
 SOUTH ZONE
 X = 1,604,314.20
 Y = 645,343.70

BEARINGS OBSERVED WITH COMPASS

Statement of evidence relative to this corner location is on back of page

J.B.M. 4-13-88
 A-32

RECORDED
 GRANTOR ✓
 GRANTEE ✓
 INDEXED

I hereby certify that this document and the data contained herein was prepared by me or under my direct supervision.

Lowell R. Pomeroy Jr. 4-19-88
SIGNATURE DATE

- Registration No. 17005
- Land Surveyor, Professional Engineer
 - County Surveyor, County Engineer

OFFICE OF THE COUNTY RECORDER
 County of Yellow Medicine

I hereby certify that this document was filed in the Co. Recorders office at 10:10 A.M. on the 20 day of April A.D., 19 88

County Recorder Norman J. Opdahl
 By Key Nordahl, Deputy
 DOCUMENT NO. 192968

Northeast Corner Section 22, Township 115 North, Range 39 West

The DNR Bureau of Engineering contacted the following offices for survey information on this corner:

Secretary of State
Yellow Medicine County Auditor, Highway Engineer and Recorder
Byron Dahle, Land Surveyor at Willmar
Dale Boklep, RLS at Willmar
Boe Land Surveying at Willmar
Mn/DOT Office in Willmar
KBM Surveying at Redwood Falls

- 1864 U.S. General Land Office notes in the Secretary of State's Office show the corner marked with a wood post set in a mound with pits.
- 1885 Surveyor's Record Book, from the County Recorder's Office, on page 85,
1892 contains surveys by George E. Olds, County Surveyor, and Jonah Peterman, County Surveyor. Surveys show the corner in place, possibly a stone, which measures 42.04 chains from the south quarter corner Section 14.
- 1901 Surveyor's Record Book B, from the County Recorder's Office on page 76, contains a collection of what was found at government section corners by John Norgaard, County Surveyor, in a township re-monumentation survey. Norgaard states "found stone in mound as has been used by me and other surveyor's in the subdivision of adjoining sections." A 6" by 6" by 24" jasper granite stone was set at this location, top of monument level with ground.
- 1913 Surveyor's Record Book, from the County Recorder's Office, on page 292, contains a survey by John Norgaard, County Surveyor. Norgaard states he found the jasper stone monument as set by himself in the county re-monumentation survey.
- 1914 Surveyor's Record Book, from the County Recorder's Office, on page 322, contains a survey by John Norgaard, County Surveyor. Survey shows this corner measures:
2694 ft. from the north quarter corner Section 22
2658 ft. from the east quarter corner Section 15
- 1938 Surveyor's Record Book, from the County Recorder's Office, on page 85, contains a survey by John Norgaard, County Surveyor. Survey shows a jasper monument at the corner, the top 8" over ground.
- No A right-of-way map for Minnesota Trunk Highway 67, obtained from Mn/DOT,
Date shows a field stone at this corner.
- 1970's A section subdivision worksheet of Section 15, obtained from Mn/DOT, shows this corner measures:
2684.481 ft. from the north quarter corner Section 22
5318.243 ft. from the northeast corner Section 21
- 1979 October 5, a certificate of location of government corner, obtained from the County Recorder's Office, signed by Robert C. Jones, RLS #11864, shows on July 10, 1974, a 6" by 6" by 24" granite monument was found at ground surface. A small depression was drilled in its top center.
- 1979 October, the Bureau of Land Management did a dependent resurvey of a portion of Township 115 North, Range 39 West, survey conducted by Stephen D. Douglas, Cadastral Surveyor. Survey shows a 6" by 6" granite stone, projecting 12", was found at the corner, and accepted as marking it. At the corner point set an aluminum post, 30" long, 2½" inside diameter, 18" in the ground with a marked cap showing sections, township and range and the year 1979. The stone was buried alongside the post. Corner is shown to measure:
40.76 chains (2690.16 ft.) from the north quarter corner Section 22
80.55 chains (5316.30 ft.) from the northeast corner Section 21
- 1988 March 1, the DNR Bureau of Engineering conducted a search for this corner and found a 7" by 7" granite monument with a shallow drill depression in its center. A BLM aluminum marker is 0.40 ft. east and 0.15 ft. north of the depression. A 1/4" steel rod, up 4.8 ft., is next to the granite stone.

Analysis of the available information led the DNR Bureau of Engineering to conclude that the aluminum BLM monument marks the location of the corner, as stated in their field notes. It is the BLM's practice to set their monument at the true position of the corner and place the existing monument at its side. As was stated in the BLM dependent resurvey, no original evidence was found, therefore, none was searched for at this time.

Statement of Evidence: Northeast corner of Section 22, T115N, R39W, 5th P.M.

The original Public Land Survey was completed in 1864 by C. E. Davis and J. W. Webb Jr. A wood post was set in a mound of dirt with pits to mark the corner.

John Norgaard, the County Surveyor, found a stone in a dirt mound in 1901. He stated that he and other surveyors had previously used this monument as the section corner when subdividing adjacent sections. He set a 6" by 6" by 24" long granite monument at ground surface to mark the corner in 1901.

On July 10, 1974 a Minnesota Highway Department survey crew found the 6" by 6" by 24" granite monument projecting about 1 inch above the ground. The monument is in a cultivated field and is guarded by a $\frac{1}{4}$ " diameter by 4 foot high steel rod.

An analysis of this data provides a continuous chain of record perpetuating the location of the original Public Land Survey corner.

For details of survey analysis and 1974 electronic survey measurements, see the Survey Report for S.P. 8701-18 from 0.3 miles north of the Yellow Medicine River to Granite Falls on file in the Surveys Section, Minnesota Highway Department, Willmar, Minnesota.

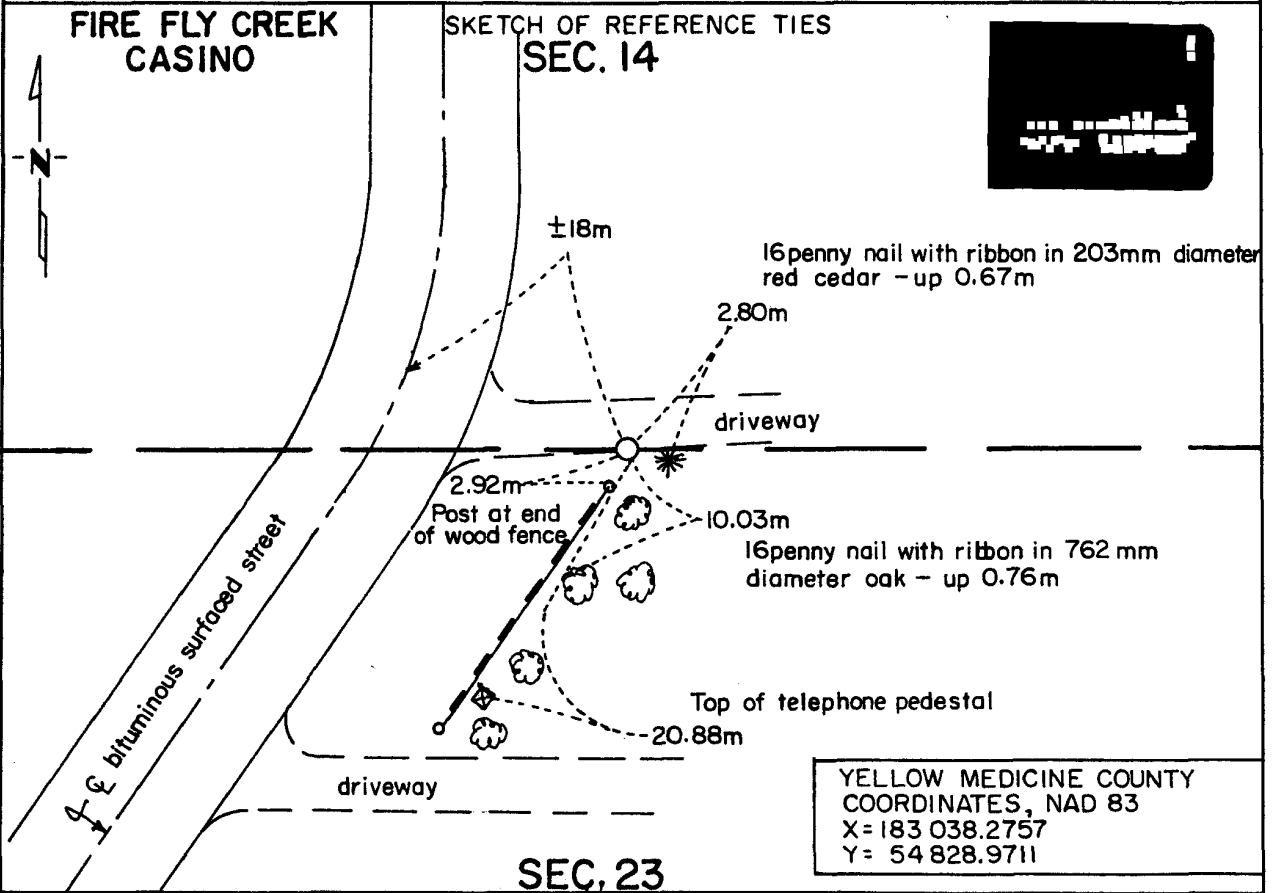
CERTIFICATE OF LOCATION OF GOVERNMENT CORNER

North Quarter _____ Corner of Section 23, Township 115 N, Range 39 W, 5th P.M.

STATE OF MINNESOTA, County of Yellow Medicine

At the corner location shown on the sketch:

- On Feb. 15, 1994 found a 64mm diameter aluminum B.L.M. monument (magnetic)
DATE about 40mm below ground surface
- left monument as found, lowered monument, removed monument (explain)
- On _____ placed a _____
DATE



Statement of evidence relative to this corner location is on back of page.

I hereby certify that this document and the data contained herein was prepared by me or under my direct supervision.

Robert C. Jones 6-8-94
SIGNATURE DATE

Registration No. 11864

- Land Surveyor, Professional Engineer
- County Surveyor, County Engineer

OFFICE OF THE COUNTY RECORDER
 County of Yellow Medicine

I hereby certify that this document was filed in the Co. Recorders office at 10:40 A .M. on the 22 day of June A.D., 19 94

County Recorder *Danuel R. Opdebe*

By _____, Deputy

DOCUMENT NO. 207009

Statement of Evidence:

North Quarter Corner Section 23, T 115 N, R 39 W

- 1864 - The original Public Land Survey was completed by Charles E. Davis and James Watson Webb, Jr. A wood post was set to mark the corner. Reference was made to two bearing trees.
- 1892 - Jonah Peterman, Yellow Medicine County Surveyor, found the stumps of the witness trees. Survey Book A, page 60 He also states that he found the quarter post 42.04 chains east of the N.W. corner. Survey Book A, page 85
- 1913 - John Norgaard, Yellow Medicine County Surveyor, used a fence corner which was said to be the quarter corner about 14 years ago. Survey Book A, page 292
- 1979 - Stephen D. Douglas, Cadastral Surveyor with BLM survey group no. 126 found no remaining evidence of the original corner. Any later monumentation has been destroyed by construction at the Indian settlement. Set the corner by proportioning the distances shown in the county records. Set a 2 1/2" diameter by 30" long aluminum post 29" into the ground with cap marked:

T 115 N R 39 W
1/4 S 14
S 23

It was referenced to two bearing trees.

- 1988 - Duane Bonnema, Registered Land Surveyor, recovered the BLM aluminum monument and set additional reference ties.
- 1994 - Matt Schlagel, Land Surveyor in Training with Mn/DOT, recovered the BLM aluminum monument and set additional reference ties.

The aluminum monument is accepted as the corner location basically because it was set by a cadastral surveyor working for the U.S. Department of Interior, Bureau of Land Management. Their survey notes are on file in the Minnesota Secretary of State's office.

For additional information, contact the Mn/DOT Surveys Section in Willmar, Mn 56201.

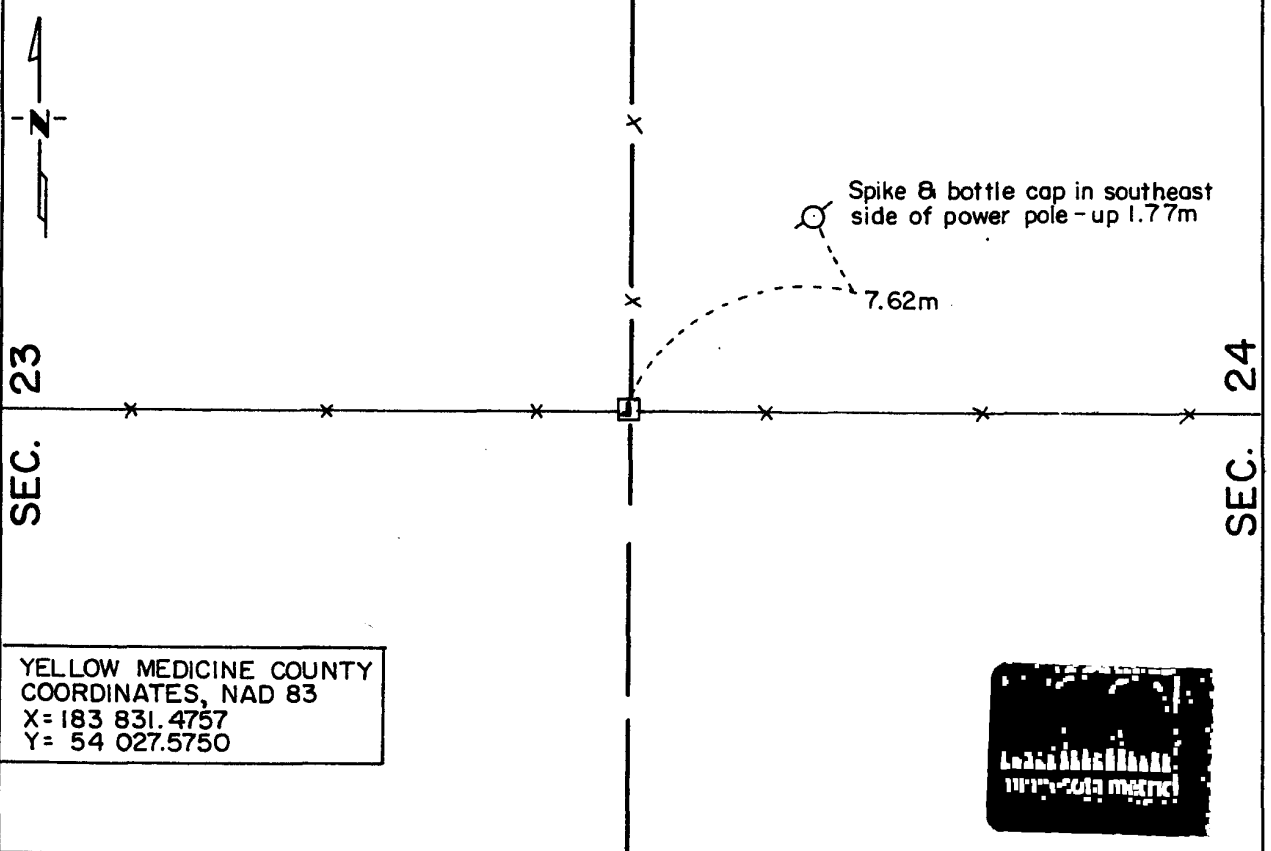
CERTIFICATE OF LOCATION OF GOVERNMENT CORNER

East Quarter Corner of Section 23, Township 115 N, Range 39 W, 5th P.M.
STATE OF MINNESOTA, County of Yellow Medicine

At the corner location shown on the sketch:

- On May 9, 1994 found a large angle iron, serving as a fence corner, set in a 305mm
DATE square concrete pad
 - left monument as found, lowered monument, removed monument (explain)
- On May 9, 1994 ~~placed~~ attached a yellow DO NOT DISTURB NEARBY SURVEY
DATE MARKER sign to the angle iron

SKETCH OF REFERENCE TIES



Statement of evidence relative to this corner location is on back of page.

I hereby certify that this document and the data contained herein was prepared by me or under my direct supervision.

Robert C. Jones
SIGNATURE DATE 6-7-94

Registration No. 11864

- Land Surveyor, Professional Engineer
- County Surveyor, County Engineer

OFFICE OF THE COUNTY RECORDER
County of Yellow Medicine

I hereby certify that this document was filed in the Co. Recorders office at 10:35 A .M. on the 22 day of June A.D., 19 94

County Recorder Norman A. Opdahl

By _____, Deputy

DOCUMENT NO. 207008

Statement of Evidence:

East Quarter Corner Section 23, T 115 N, R 39 W

- 1864 - The original Public Land Survey was completed by Charles E. Davis and James Watson Webb, Jr. A wood post was set in a dirt mound to mark the corner. Pits were dug as per instructions.
- 1874 - O. Quam, Yellow Medicine County Surveyor, "found post". Survey Book A, page 10
- 1892 - Johah Peterman, Yellow Medicine County Surveyor, "found" (probably the wood post). Survey Book A, page 60
- 1988 - Duane Bonnema, Registered Land Surveyor, found a large angle iron set in a 1 foot square concrete pad at a fence corner. There was a wooden lath attached to the angle iron. The landowner claims he set the fence corner at the quarter corner position as determined by Byron Dahle, Registered Land Surveyor. The fences run north, east, and west from the corner.
- 1994 - Matt Schlagel, Land Surveyor in Training with Mn/DOT, found the large angle iron serving as a fence corner as described by Bonnema in 1988. A yellow "DO NOT DISTURB NEARBY SURVEY MARKER" sign was attached to the angle iron.

The angle iron is accepted as the corner location for lack of any better evidence. It is 3.96m north and 0.85m west of the lost location.

For additional information, contact the Mn/DOT Surveys Section in Willmar, Mn 56201.

CERTIFICATE OF LOCATION OF GOVERNMENT CORNER

EAST QUARTER Corner of Section 25, Township 115 N, Range 39 W, 5th P.M.

STATE OF MINNESOTA, County of YELLOW MEDICINE

At the corner location shown on the sketch:

On 6-20-95 found a 1/2" x 17" IRON PIPE, FLUSH
DATE

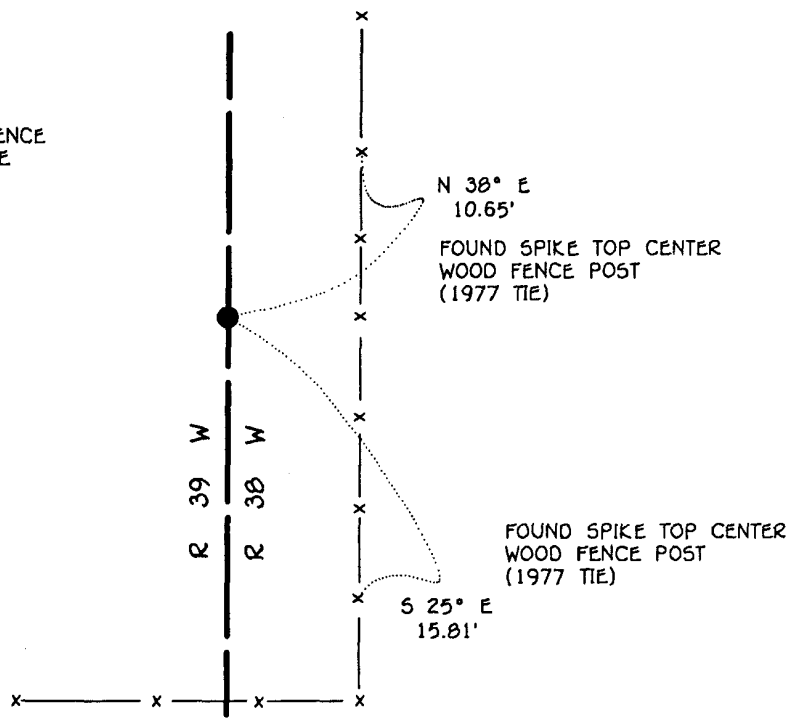
left monument as found, lowered monument, removed monument (explain)

On _____ Placed a _____
DATE

SKETCH OF REFERENCE TIES



NOTE:
MONUMENT IS
6.6' WEST OF N-S FENCE
130' NORTH OF FENCE
CORNER (N-S-W)



BEARINGS OBSERVED WITH COMPASS

Statement of evidence relative to this corner location is on back of page. JBM OCT '95
SPK.00277.00.00.01

I hereby certify that this document and the data contained herein was prepared by me or under my direct supervision.
Bruce W. Sheppard 11/6/95
SIGNATURE DATE
License Number 17003
 Land Surveyor, Professional Engineer
 County Surveyor, County Engineer

OFFICE OF THE COUNTY RECORDER
County of Yellow Medicine
I hereby certify that this document was filed in the Co. recorders office at 9:35 A.M. on the 7 day of November A.D., 1995
County Recorder Dorothy G. Wells
By _____, Deputy
DOCUMENT NO. 210267

The DNR Bureau of Engineering contacted the following for survey information:

Minnesota Secretary of State's Office
Mn/DOT Offices in St. Paul and Willmar
Yellow Medicine County Recorder's Office
Yellow Medicine County Highway Engineer's Office
Montevideo City Engineer's Office
Bonnema Surveys of Willmar
Moseng and Zieske Surveying, Inc. of Marshall
Michael Nyberg, RLS #13145, of Carlos
West Central Land Services, Inc. of Willmar
K.B. MacKichan and Associates, Inc. of Redwood Falls

- 1857 U.S. General Land Office notes obtained from the Secretary of State's Office show the corner marked with a wood post and charcoal set in a mound of earth with trench per instructions.
- 1897 Surveyor's Record Book, page 129, obtained from the County Recorder's Office, contains a survey by John Norgaard, County Surveyor. Survey shows corner but does not indicate what was found or set. The corner is shown:
2656 feet from adjoining section corners
- 1916 Surveyor's Record Book, page 373, obtained from the County Recorder's Office, contains a survey by John Norgaard, County Surveyor. Survey shows corner but does not indicate what was found or set. The corner is shown:
2656 feet from the northeast corner of Section 25
- 1977 May, a subdivision of Section 30 shown on Certificate of Surveys in the northeast quarter of Section 30 and in the east half of Section 19 obtained from West Central Land Services, Inc. shows corner but does not indicate what was found or set. The corner is shown:
midway and on line between adjoining section corners 2644.49 feet apart
- No Date A tie page in a field notebook obtained from West Central Land Services, Inc. shows a 1/2" iron pipe at corner but does not indicate if found or set. The following ties are shown to corner:
6 feet west of a north-south fence line
130 feet north of an east-west fence line
spike in top of thirteenth fence post north of corner post, northeast, 10.64 feet
spike in top of eleventh fence post north of corner post, southeast, 15.83 feet
- 1978 January, a Certificate of Survey in the southwest quarter of the northeast quarter of Section 30 obtained from West Central Land Services, Inc. shows that an iron monument was found at corner.
- 1978 May, DNR Bureau of Engineering visited the area of the corner and found a 1/2" diameter iron pipe. Also, found a 6" by 9" by 22" upright gray granite stone with a chiseled X on top and with a rusted 3/4" diameter by 18" long iron pipe on its west side. The stone was found to be:
6 feet southerly of the found iron pipe

Contacted Benny Iverson, approximate 70 year old area landowner, for testimony regarding corners in Section 30. Benny knew about the stones marking the southeast and southwest corners of Section 30 but did not know about any monuments marking the quarter corners.

1995 June 20, DNR Bureau of Engineering found a ½" inside diameter iron pipe flush at corner. Searched 6 feet south of the iron pipe for the gray granite stone and the rusted iron pipe but did not find them. Also, searched for and found record ties as shown on sketch of reference ties. No east-west occupation lines were found in area of corner. The iron pipe was found to be:

on line between adjoining section corners 2645.05 feet apart

6.6 feet west of a north-south fence

Analysis of the above information led the DNR Bureau of Engineering to conclude that the found iron pipe marks the lost position of the corner which also agrees with the position established in 1897. Did not accept the stone with a chiseled X on top as marking the location of the corner because:

- A) do not have a record stating that a stone was set for corner
- B) John Norgaard's procedure was to only set stones at section corners
- C) Benny Iverson knew about the record stones at the section corners but did not know about a monument marking this corner

CERTIFICATE OF LOCATION OF GOVERNMENT CORNER

NORTHEAST Corner of Section 25, Township 115 N, Range 39 W, 5th P.M.

STATE OF MINNESOTA, County of YELLOW MEDICINE

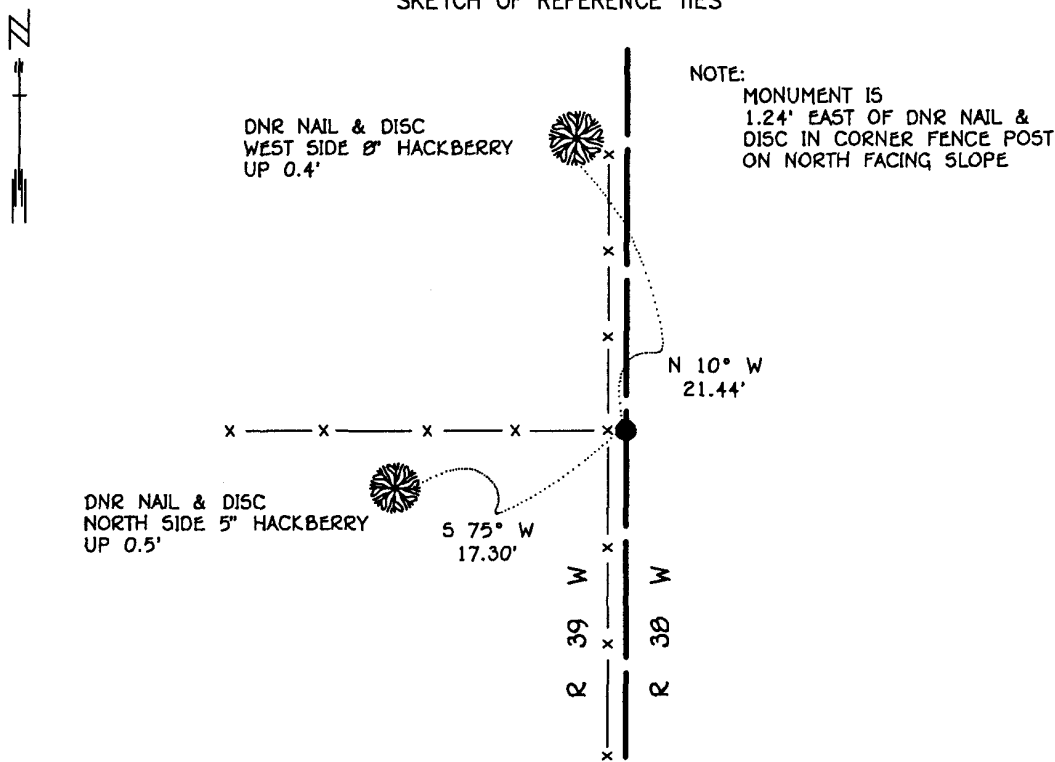
At the corner location shown on the sketch:

On 6-20-95 found a 6" x 6" CUT JASPER GRANITE STONE, UP 0.3'
DATE

left monument as found, lowered monument, removed monument (explain)

On _____ Placed a _____
DATE

SKETCH OF REFERENCE TIES



NOTE:
MONUMENT IS
1.24' EAST OF DNR NAIL &
DISC IN CORNER FENCE POST
ON NORTH FACING SLOPE

BEARINGS OBSERVED WITH COMPASS

Statement of evidence relative to this corner location is on back of page.

JBM OCT '95
SPK.00277.00.00.01

I hereby certify that this document and the data contained herein was prepared by me or under my direct supervision

Gene W. Shappell 11/6/95
SIGNATURE DATE

License Number 17003

- Land Surveyor, Professional Engineer
 County Surveyor, County Engineer

OFFICE OF THE COUNTY RECORDER
County of Yellow Medicine

I hereby certify that this document was filed in the Co. recorders office at 9:30 A.M. on the 7 day of November A.D., 1995

County Recorder Normand Opdahl
By _____, Deputy

DOCUMENT NO. 210266

The DNR Bureau of Engineering contacted the following for survey information:

Minnesota Secretary of State's Office
Mn/DOT Offices in St. Paul and Willmar
Yellow Medicine County Recorder's Office
Yellow Medicine County Highway Engineer's Office
Montevideo City Engineer's Office
Bonnema Surveys of Willmar
Moseng and Zieske Surveying, Inc. of Marshall
Michael Nyberg, RLS #13145, of Carlos
West Central Land Services, Inc. of Willmar
K.B. MacKichan and Associates, Inc. of Redwood Falls

- 1857 U.S. General Land Office notes obtained from the Secretary of State's Office show that a wood post was set to mark corner with the following bearing trees marked:
24" Lind, North 43° West, 18 links (11.88 feet)
10" Lind, North 46 1/2° East, 20 links (13.20 feet)
10" Lind, South 80° East, 20 links (13.20 feet)
10" Br. Oak, South 31 1/2° West, 23 links (15.18 feet)
- 1864 U.S. General Land Office notes obtained from the Secretary of State's Office show that the wood post that was set in 1857 was found at corner. The 1857 bearing trees were all cut down so new bearing trees were taken:
20" Lind, North 75° West, 35 links (23.10 feet)
18" Lind, South 9° West, 16 links (10.56 feet)
18" Lind, North 12° East, 83 links (54.78 feet)
16" Elm, South 80° East, 25 links (16.50 feet)
- 1897 Surveyor's Record Book, page 129, obtained from the County Recorder's Office, contains a survey by John Norgaard, County Surveyor. Survey shows corner but does not indicate what was found or set. The corner is shown:
2656 feet from the east quarter corner of Section 25
- 1901 Surveyor's Record Book B, pages 70 and 72, obtained from the County Recorder's Office, contains a collection of what was found or set at government corners by John Norgaard, County Surveyor, in a township re-monumentation survey. Norgaard states "located from stump of government B.T. Elm 15" South 80° East 16.5 feet, other B.T.s gone". A 6" by 6" by 24" jasper granite stone was set at this location, top of monument 4" above ground.
- 1916 Surveyor's Record Book, page 373, obtained from the County Recorder's Office, contains a survey by John Norgaard, County Surveyor. Survey shows corner but does not indicate what was found or set. The corner is shown:
2656 feet from the east quarter corner of Section 25
- No Date A right-of-way map for State Trunk Highway Number 67 obtained from Mn/DOT in St. Paul shows that a stone was found at corner.

- 1977 May, a subdivision of Section 30 shown on Certificate of Surveys in the northeast quarter of Section 30 and in the east half of Section 19 obtained from West Central Land Services, Inc. shows corner but does not indicate what was found or set. The corner is shown:
2644.49 feet from the east quarter corner of Section 25
5288.98 feet from the northeast corner of Section 36
- 1978 May, DNR Bureau of Engineering found a 6" by 6" cut jasper granite stone at corner. Searched for but found no evidence of the GLO bearing trees. The following ties were taken to corner:
1 foot east of a corner fence post with fences north, south and west
nail and DNR disc up 6 feet on the northwest side of an 18" Triple Ash, northeast, 36.30 feet
nail and DNR disc up 3 feet on the north side of a 30" Elm, east-southeast, 19.62 feet
nail and DNR disc up 1.5 feet on the south side of a 30" Elm, west-southwest, 35.15 feet
nail and DNR disc up 2.5 feet on the northwest side of a 24" Elm, northwest, 32.83 feet
- 1995 June 20, DNR Bureau of Engineering found a 6" by 6" cut jasper granite stone at corner. Searched for and found the 1978 tie trees in poor condition (Elms are dead and Ash is leaning), took new ties as shown on sketch of reference ties. The stone was found to be:
2645.05 feet from the east quarter corner of Section 25
5290.10 feet from the northeast corner of Section 36

Analysis of the above information led the DNR Bureau of Engineering to conclude that the found stone which was set in 1901 from the stump of a government bearing tree marks the original position of the corner.

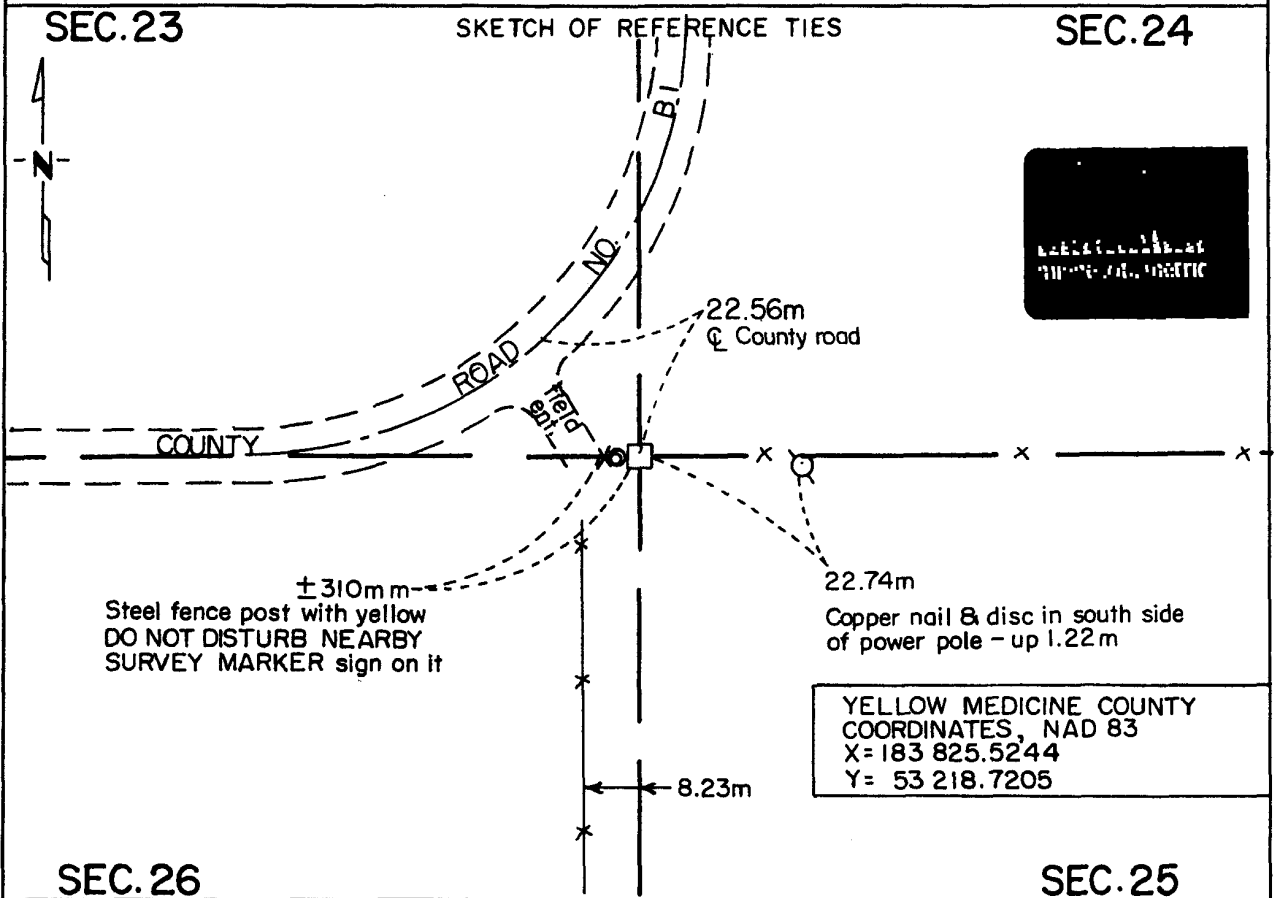
CERTIFICATE OF LOCATION OF GOVERNMENT CORNER

Northeast Corner of Section 26, Township 115 N, Range 39 W, 5th P.M.

STATE OF MINNESOTA, County of Yellow Medicine

At the corner location shown on the sketch:

- On May 9, 1994 found a 152mm square concrete monument with an iron on the west side of it.
DATE The monument was about 60mm below ground surface
- left monument as found, lowered monument, removed monument (explain)
- On _____ placed a _____
DATE



Statement of evidence relative to this corner location is on back of page.

I hereby certify that this document and the data contained herein was prepared by me or under my direct supervision.

Robert Jones 6-6-94
SIGNATURE DATE

Registration No. 1864

Land Surveyor, Professional Engineer

County Surveyor, County Engineer

OFFICE OF THE COUNTY RECORDER

County of Yellow Medicine

I hereby certify that this document was filed in the Co. Recorders office at 10:45 A .M. on the 22 day of June A.D., 19 94

County Recorder Normand Oudea

By _____, Deputy

DOCUMENT NO. 207010

Statement of Evidence:

Northeast Corner Section 26, T 115 N, R 39 W

- 1864 - The original Public Land Survey was completed by Charles E. Davis and James Watson Webb, Jr. A wood post was set in a dirt mound to mark the corner. Pits were dug as per instructions.
- 1874 - O. Quam, Yellow Medicine County Surveyor, "found" (probably the original post). Survey Book A, page 10
- 1901 - John Norgaard, Yellow Medicine County Surveyor, found a stake as located by me 4 years ago from testimony by Dibble. Set top of 6" square jasper stone monument level with the ground. Survey Book 3, page 77
- 1930 - John Norgaard stated that the stone monument was lost, it was there in 1914, found hole in the ground where the monument was supposed to be. Set a 6" square by 2' long cement post in the hole so the top projected 4" above the ground. It was 3 1/2' east of a fence corner.
- 1988 - Duane Bonnema, Registered Land Surveyor, found that the concrete monument had been disturbed. He replaced it by using a 1983 distance measured by Byron Dahle, Registered Land Surveyor. A soft spot in the ground was found by using a tile probe at this distance.
- 1992 - A Yellow Medicine County Highway Department survey crew found a concrete monument with an "X" on top marking the corner. The corner was located 23.75 feet west of County Road B1 P.I. station 106+53.44.
- 1994 - Matt Schlagel, Land Surveyor in Training with Mn/DOT, found the concrete monument about 6mm below the ground surface. An iron was found on the west side of the concrete monumnet. The concrete monument is on the easterly extension of the centerline of County Road B1 to the west, about 8.23m east of a north/south fence line to the south, and 7.24m west of the southerly extension of the centerline of County Road B1 to the north. A steel fence post with a yellow "DO NOT DISTURB NEARBY SURVEY MARKER" sign was set about 310mm west of the concrete monument.

The concrete monument is accepted as the corner position because the record indicates that this is the perpetuation of the location of a stake that was set nearly 100 years ago according to testimony of a local resident.

For additional information, contact the Mn/DOT Surveys Section at Willmar, Mn 56201.

CERTIFICATE OF LOCATION OF GOVERNMENT CORNER

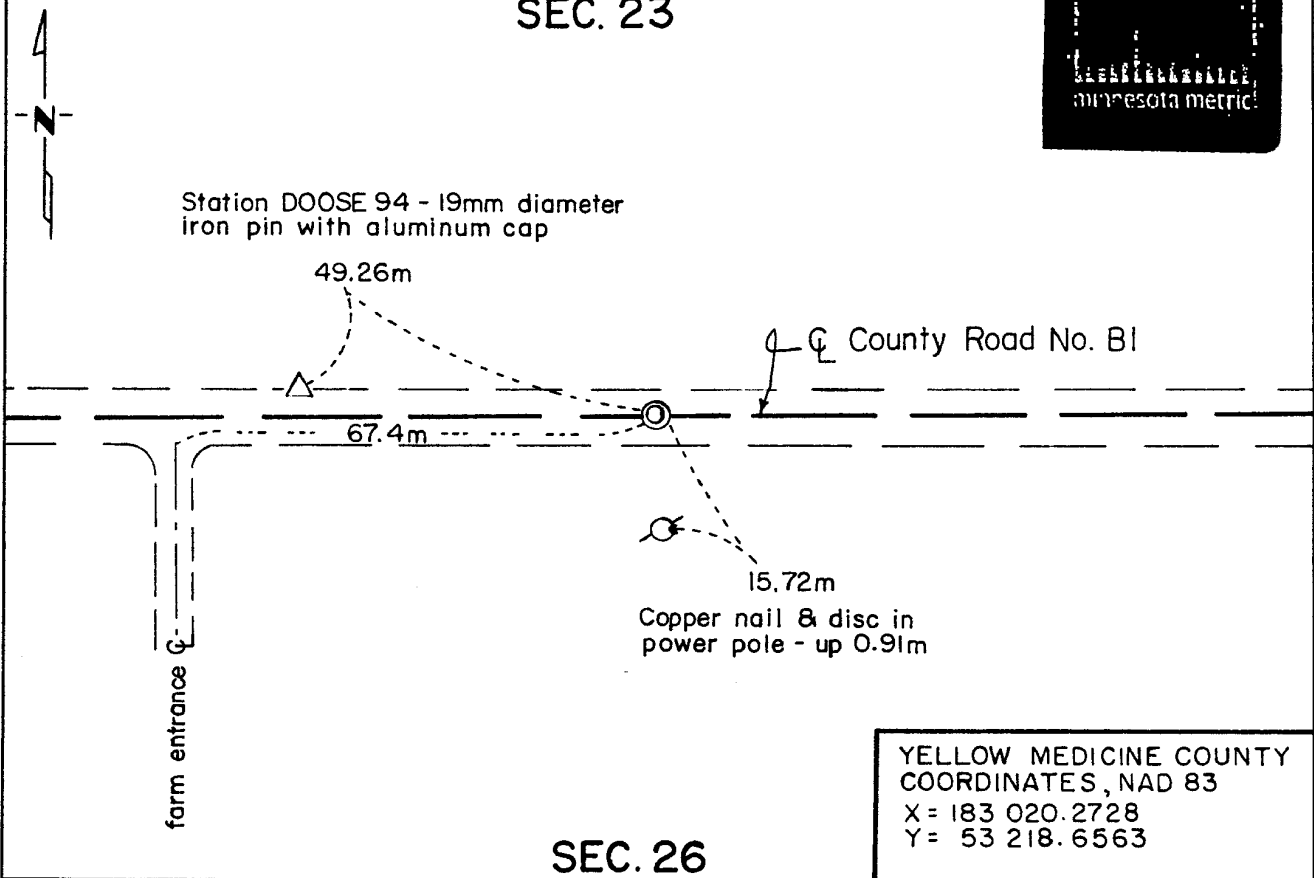
North Quarter Corner of Section 26, Township 115 N, Range 39 W, 5 th P.M.

STATE OF MINNESOTA, County of Yellow Medicine

At the corner location shown on the sketch:

- On May 9, 1994 found a nothing
DATE
- left monument as found, lowered monument, removed monument (explain)
- On June 14, 1994 placed a 19mm diameter iron pin with aluminum cap stamped
DATE "N 1/4 26" about 152mm below the road surface

SKETCH OF REFERENCE TIES SEC. 23



YELLOW MEDICINE COUNTY
COORDINATES, NAD 83
X = 183 020.2728
Y = 53 218.6563

Statement of evidence relative to this corner location is on back of page.

I hereby certify that this document and the data contained herein was prepared by me or under my direct supervision.

Robert Jans 6-16-94
SIGNATURE DATE

Registration No. 11864

Land Surveyor, Professional Engineer

County Surveyor, County Engineer

OFFICE OF THE COUNTY RECORDER
County of Yellow Medicine

I hereby certify that this document was filed in the Co. Recorders office at 11:10 A.M. on the 17 day of June A.D., 19 94

County Recorder [Signature]

By _____, Deputy

DOCUMENT NO. 206967

Statement of Evidence:

North Quarter Corner Section 26, T 115 N, R 39 W

- 1864 - The original Public Land Survey was completed by Charles E. Davis and James Watson Webb, Jr. A wood post was set in a dirt mound to mark the corner. Pits were dug as per instructions.
- 1874 - O. Quam, Yellow Medicine County Surveyor, found post. Survey Book A, page 10
- 1892 - Jonah Peterman, Yellow Medicine County Surveyor, found government corner (probably the wood post) Survey Book A, page 60
- 1914 - John Norgaard, Yellow Medicine County Surveyor, could not find the corner. He established the corner at equal distance between the section corners. He did not state what was set to mark the corner.
- 1988 - Duane Bonnema, Registered Land Surveyor, apparently did not find anything marking this corner. He set a capped 3/4" diameter iron monument equidistant between the section corners. It was located at the centerline of east/west County Road No. B1.
- 1992 - A Yellow Medicine County Highway Department survey crew found a railroad spike about 3" below the road surface. It was located at County Road No. B1 P.I. station 79+87.84, which is 0.24 ft. west and 3.19 ft. north of the lost location. The county road was rebuilt in 1992.
- 1994 - Matt Schlagel, Land Surveyor in Training with Mn/DOT, searched for this corner but did not find anything. The corner monumentation was probably destroyed when the county road was rebuilt.

A 19mm diameter iron pin with an aluminum cap stamped "N 1/4 26" was set 152mm below the road surface. It is located at the prorated distance for County Road No. B1 P.I. station 79+87.84. This position is accepted as the corner location because it is only 0.073m west and 0.972m north of the lost location.

For additional information, contact the Mn/DOT Surveys Section at Willmar, Mn 56201.

CERTIFICATE OF LOCATION OF GOVERNMENT CORNER

Northeast Corner of Section 27, Township 115 N, Range 39 W, 5th P.M.

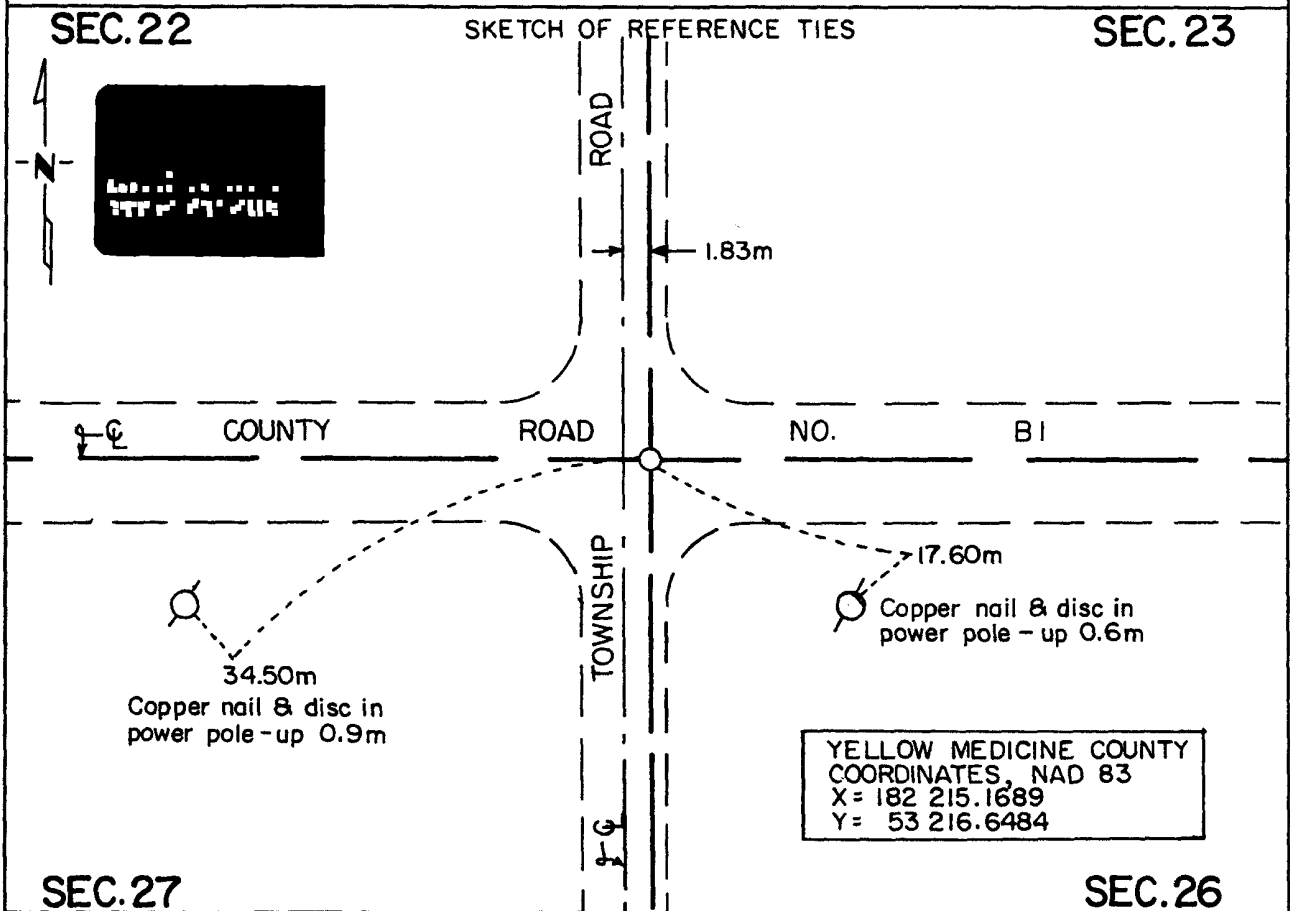
STATE OF MINNESOTA, County of Yellow Medicine

At the corner location shown on the sketch:

On Feb. 11, 1994 found a 19mm diameter iron pipe about 270mm below road surface
DATE

left monument as found, lowered monument, removed monument (explain)

On _____ placed a _____
DATE



Statement of evidence relative to this corner location is on back of page.

I hereby certify that this document and the data contained herein was prepared by me or under my direct supervision.

Robert Jones 6-7-94
SIGNATURE DATE

Registration No. 1864

- Land Surveyor, Professional Engineer
- County Surveyor, County Engineer

OFFICE OF THE COUNTY RECORDER
County of Yellow Medicine

I hereby certify that this document was filed in the Co. Recorders office at 10:50 A .M. on the 22 day of June A.D., 19 94

County Recorder Norman Anderson

By _____, Deputy

DOCUMENT NO. 207011

Statement of Evidence:

Northeast Corner Section 27, T 115 N, R 39 W

- 1864 - The original Public Land Survey was completed by Charles E. Davis and James Watson Webb, Jr. A wood post was set in a dirt mound to mark the corner. Pits were dug as per instructions.
- 1892 - Jonah Peterman, Yellow Medicine County Surveyor, found original government corner. Survey Book A, page 59
- 1901 - John Norgaard, Yellow Medicine County Surveyor, found stone at the intersection of roads, which was set by Peterman in the government mound. Set top of 6" square jasper stone monument level with the ground. Survey Book 3, page 77
- 1983 - Byron Dahle, Registered Land Surveyor, found a 6" square by 36" long stone at the intersection of roads. Set a 3/4" diameter iron pin over it.
- 1988 - Duane Bonnema, Registered Land Surveyor, found a 3/4" diameter iron pin 0.30' below the road surface. It was located 2' south of the centerline of County Road B1 running east/west and 3' east of the centerline of a north/south township road.
- 1992 - A Yellow Medicine County Highway Department survey crew found a monument with an "RLS" cap on it about 2" below the surface of County Road No. B1. It was located at County Road No. B1 P.I. station 53+46.46. It was shown to be near the intersection of the centerline of a north/south township road with the centerline of the county road.
- 1994 - Matt Schlagel, Land Surveyor in Training with Mn/DOT, found a 19mm diameter iron pipe about 270mm below the road surface. It was located on the centerline of County Road No. B1 east/west and about 1.83m east of the centerline of a north/south township road.

The iron pipe is accepted as the corner location because there is a continuous chain of evidence indicating that it perpetuates the location of the original government corner.

For additional information, contact the Mn/DOT Surveys Section at Willmar, Mn 56201.

CERTIFICATE OF LOCATION OF GOVERNMENT CORNER

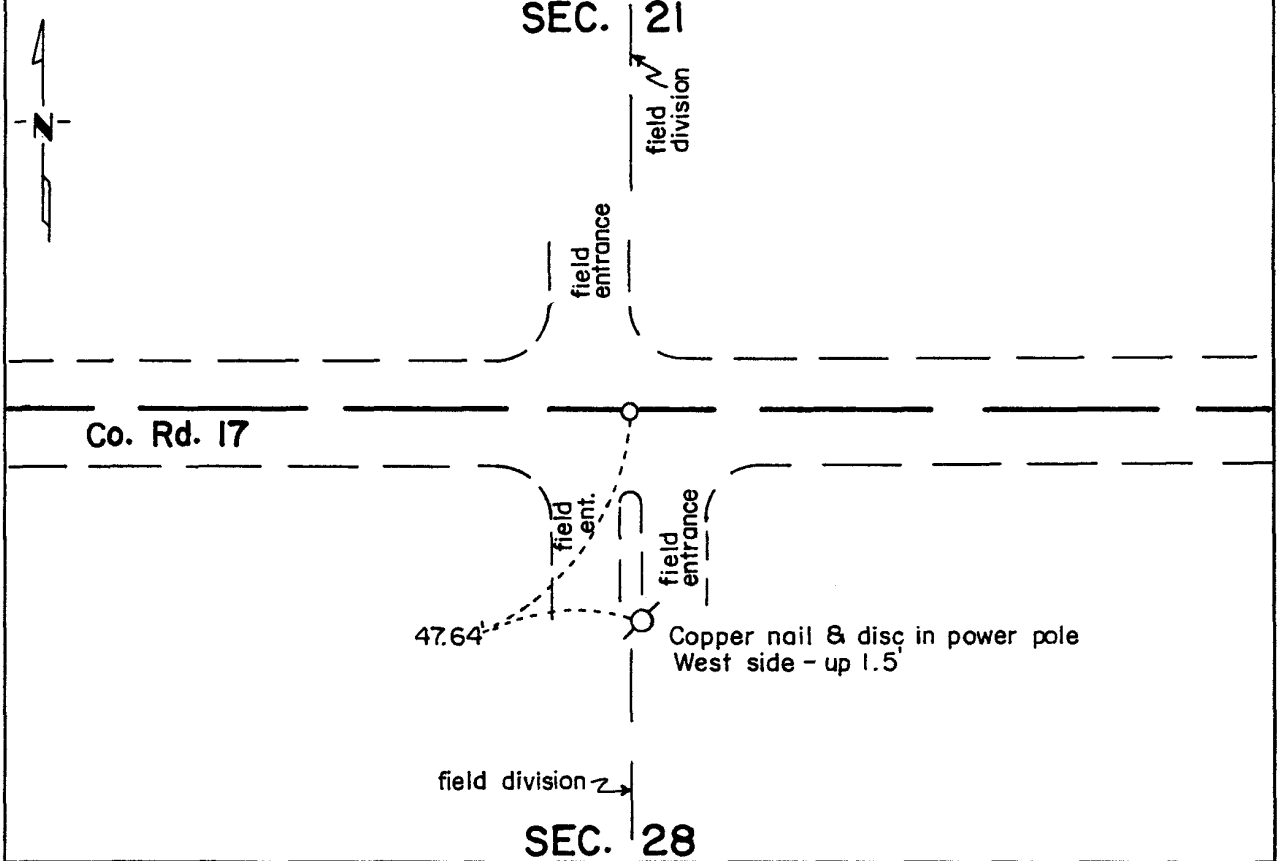
North Quarter _____ Corner of Section 28, Township 115 N, Range 39 W, 5th P.M.

STATE OF MINNESOTA, County of Yellow Medicine

At the corner location shown on the sketch:

- On Sept. 9, 1994 found a 3/4" diameter iron pipe with a surveyor's cap on top a
DATE few inches below the road surface
- left monument as found, lowered monument, removed monument (explain)
- On _____ placed a _____
DATE

SKETCH OF REFERENCE TIES



Statement of evidence relative to this corner location is on back of page.

I hereby certify that this document and the data contained herein was prepared by me or under my direct supervision.

Robert C. Jones
SIGNATURE

Oct. 12, 1994
DATE

Registration No. 11864

- Land Surveyor, Professional Engineer
- County Surveyor, County Engineer

OFFICE OF THE COUNTY RECORDER

County of Yellow Medicine

I hereby certify that this document was filed in the Co. Recorders office at 10:20 A.M. on the 14 day of October A.D., 19 94

County Recorder Norman J. Andole

By _____, Deputy

DOCUMENT NO. 207694

Statement of Evidence:

North Quarter Corner Section 28-115-39

- 1864 - The original Public Land Survey was completed by Charles E. Davis and J. W. Webb Jr. A wood post was set in a mound of dirt to mark the corner. Pits were also dug.
- 1901 - John Norgaard, Yellow Medicine County surveyor, did work in this area. However, he did not refer to this corner in his old notes.
- 1960 - The Yellow Medicine County Highway Department worked on County Road No. 17. Nothing was found at the corner. It's position was assumed to be at the centerline of the road and in line with field divisions north and south. It is not known whether anything was set to monument the assumed position at that time.
- 1993 - Byron Dahle, Registered Land Surveyor, did a section subdivision survey. He set a 3/4" diameter iron pipe with a surveyor's cap on top to mark the corner at the center of the county road and in line with field divisions north and south. His survey shows the corner to be 2693.46 ft. east of the southwest corner of the section and 2689.17 ft. west of the southeast corner of the section.
- 1994 - R. C. Jones, Registered Land Surveyor with Mn/DOT, found the 3/4" diameter iron pipe a few inches below the road surface. A P.K. nail was set above the iron at the road surface and one reference tie was set. No other objects were available for reference ties.

The iron pipe is located at the centerline of Co. Rd. 17 and in line with field divisions north and south. It is also on line with a power pole line to the north.

The iron pipe is accepted as the corner location because it fits long standing occupation lines and it is only 2.58 ft. east of the lost location. It is 40.11 ft. north of the lost location. However, it is in the center of a road that has been in existence since at least 1901. The road was probably constructed on the section line.

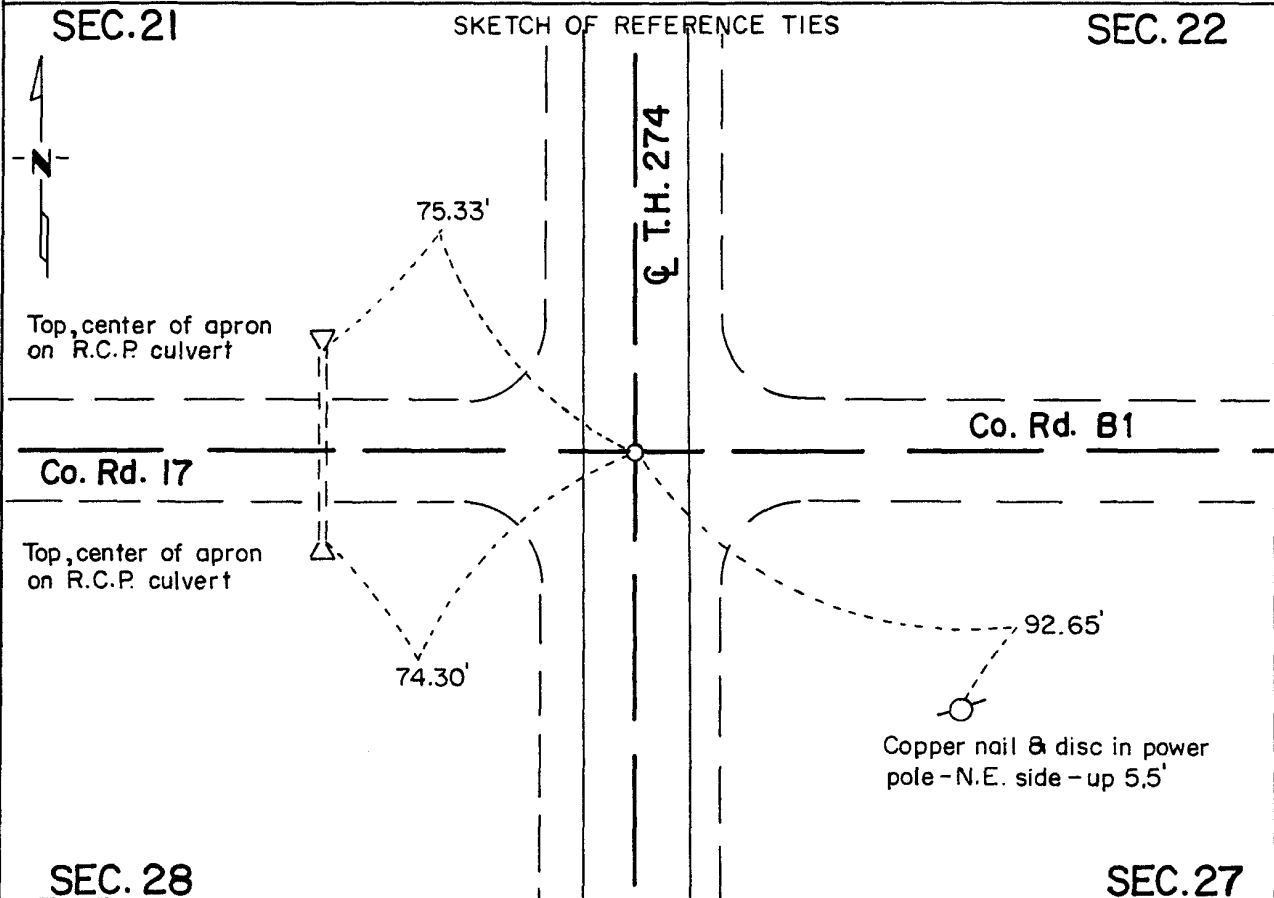
For additional information, contact the Mn/DOT Surveys Section at Willmar, Mn 56201.

CERTIFICATE OF LOCATION OF GOVERNMENT CORNER

Northeast Corner of Section 28, Township 115 N, Range 39 W, 5th P.M.
STATE OF MINNESOTA, County of Yellow Medicine

At the corner location shown on the sketch:

- On Sept. 9, 1994 found a P.K. nail at highway surface over iron pin
DATE
- left monument as found, lowered monument, removed monument (explain)
- On _____ placed a _____
DATE



Statement of evidence relative to this corner location is on back of page.

I hereby certify that this document and the data contained herein was prepared by me or under my direct supervision.

Robert G. Gano Oct. 12, 1994
SIGNATURE DATE

Registration No. 11864

Land Surveyor, Professional Engineer
 County Surveyor, County Engineer

OFFICE OF THE COUNTY RECORDER
County of Yellow Medicine

I hereby certify that this document was filed in the Co. Recorders office at 10:15 A.M. on the 14 day of October A.D., 19 94

County Recorder Normand Gockel
By _____, Deputy

DOCUMENT NO. 207693

Statement of Evidence:

Northeast Corner Section 28-115-39

- 1864 - The original Public Land Survey was completed by Charles E. Davis and J. W. Webb Jr. A wood post was set in a mound of dirt to mark the corner. Pits were also dug.
- 1901 - John Norgaard, Yellow Medicine County Surveyor, found a stone at the intersection of roads. It was set by adjoining landowners in the government mound when the corner was plain to see. A 6" by 6" by 2 ft. long jasper stone monument was set level with the ground. Survey Book B, page 77 in the County Recorder's office.
- 1963 - The Minnesota Highway Department right of way map shows that an iron pin was found at T.H. 274 P.I. 368+87.4 and that a cast iron monument was set at the corner. This was located at the centerline of an east/west road.
- 1968 - T.H. 274 was reconstructed. There was a 3 ft. subcut in the area of this corner. It appears that all old evidence of the corner was probably destroyed by the construction.
- 1971 - Minnesota Highway Department survey notes show that a 3/4" diameter iron pin was set at T.H. 274 P.I. 368+87.4.
- 1993 - Byron Dahle, Registered Land Surveyor, found the iron pin and set a P.K. nail at the road surface.
- 1994 - R. C. Jones, Registered Land Surveyor with Mn/DOT, found the P.K. nail at the road surface. It is located at the centerline of T.H. 274, the centerline of Co. Rd. 17 to the west, and the centerline of Co. Rd. B 1 to the east.

The P.K. nail is accepted as the corner location because it fits the location shown on the right of way map and it also fits the location described by Norgaard.

For additional information, contact the Mn/DOT Surveys Section at Willmar, Mn 56201.

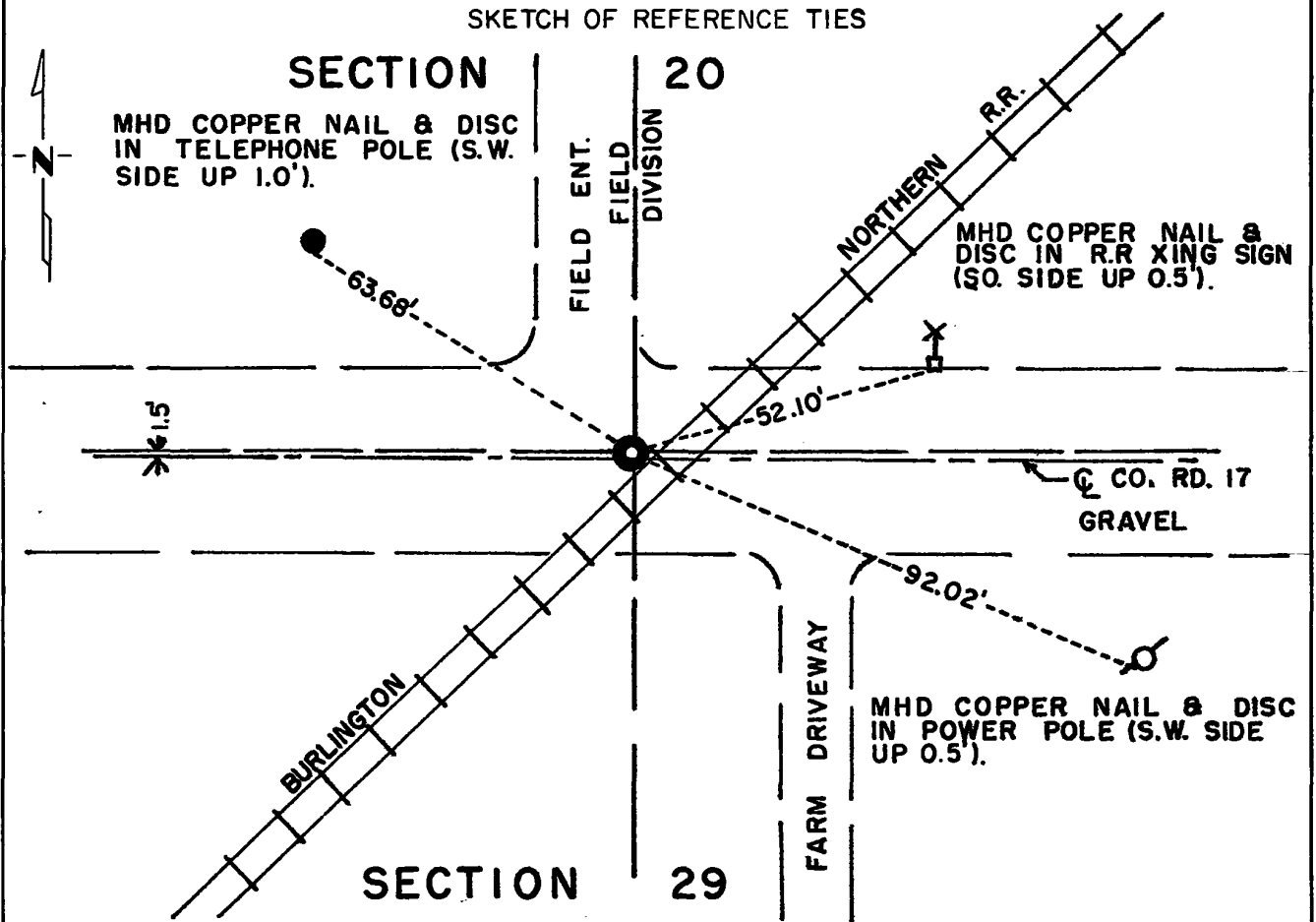
CERTIFICATE OF LOCATION OF GOVERNMENT CORNER

North Quarter _____ Corner of Section 29, Township 115N, Range 39W, 5th P.M.
 STATE OF MINNESOTA, County of Yellow Medicine

At the corner location shown on the sketch:

- On _____ found a _____
DATE
- left monument as found, lowered monument, removed monument (explain)
- On June 5, 1973 placed a Minnesota Highway Department Cast Iron Monument 0.6
DATE feet below road surface

SKETCH OF REFERENCE TIES



Statement of evidence relative to this corner location is on back of page.

I hereby certify that this document and the data contained herein was prepared by me or under my direct supervision.

Jesse E. Faust 4/16/74
SIGNATURE DATE

Registration No. 3230

- Land Surveyor, Professional Engineer
- County Surveyor, County Engineer

OFFICE OF THE REGISTER OF DEEDS
 County of Yellow Medicine

I hereby certify that this document was filed in the Reg. of Deeds office at 3:15 P .M. on the 25 day of April A.D., 19 74

Register of Deeds Norman J. Opdahl

By Loy Nerdahl, Deputy

DOCUMENT NO. 103269

Statement of Evidence: NORTH QUARTER CORNER SECTION 29, T115N, R39W, 5TH P.M.

The original Public Land Survey was completed in 1864 by Charles E. Davis and J. W. Webb Jr. A wood post was set in a mound of dirt with pits to mark the corner.

John Norgaard, County Surveyor, located the quarter corner at the intersection of the centerline of the railroad with the centerline of the East-West road in 1916. In a survey that John Norgaard made in 1927, the quarter corner was located at equal distances between the Northeast and Northwest section corners.

On November 3, 1972, the ground was excavated to a depth of 3 feet from 4 feet North to 4 feet South and from 2 feet East to 6 feet West of the lost location for the corner. The natural ground is about 2 feet below the road surface. No physical evidence of a monument was found in this excavation.

The corner was established at the lost location which positions it 2.9 feet West of the extension of a fence line South, 1.5 feet North of the centerline of the county road and approximately on line with a field division North. It is 2.0 feet West of the West rail of the Burlington-Northern, Inc. railroad track.

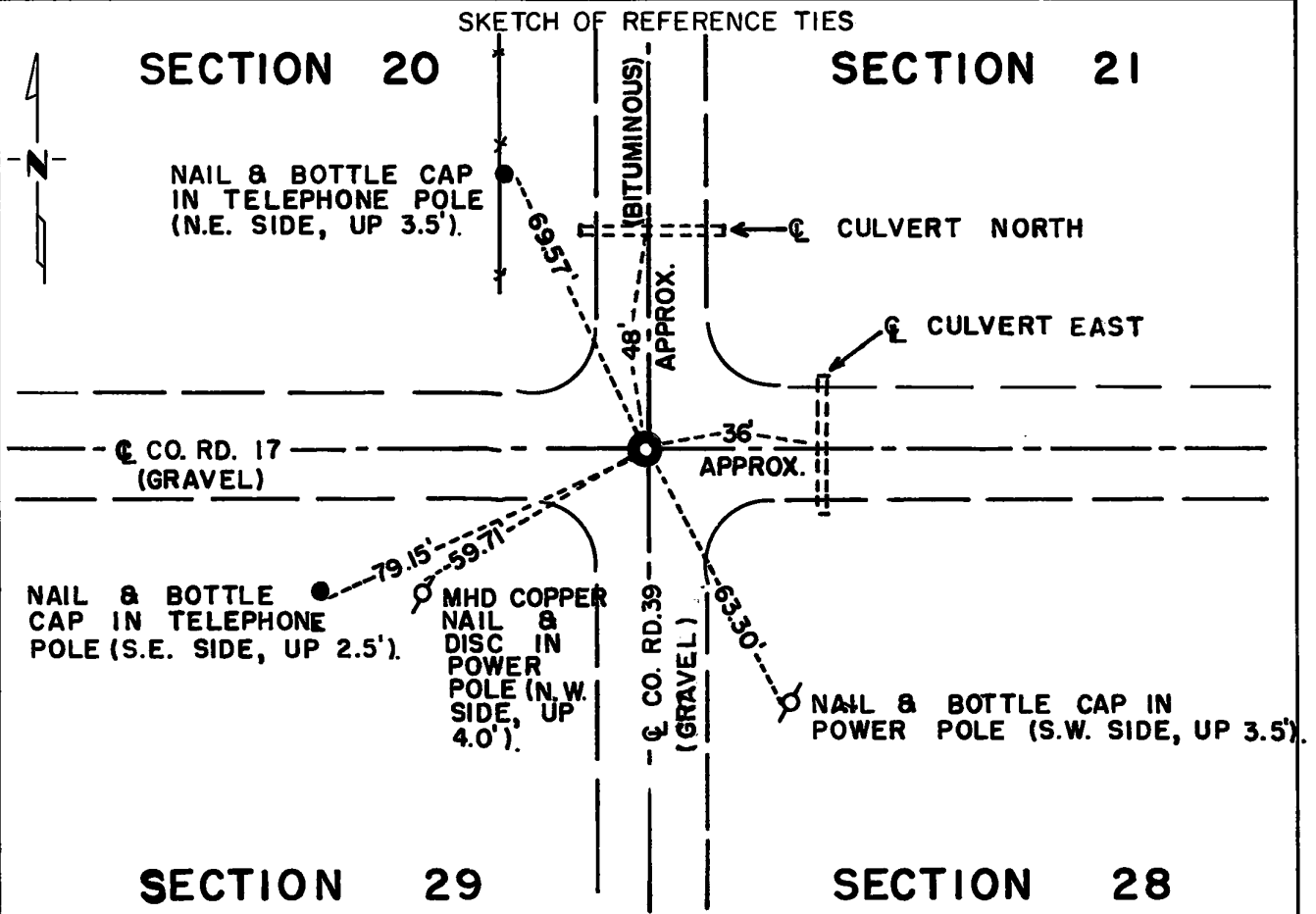
For 1973 electronic survey measurements, see Survey Report fo SP 8701-18 from 0.3 miles North of the Yellow Medicine River to Granite Falls on file with the Surveys Section, Minnesota Highway Department, Willmar, Minnesota.

CERTIFICATE OF LOCATION OF GOVERNMENT CORNER

Northeast Corner of Section 29, Township 115N, Range 39W, 5th P.M.
 STATE OF MINNESOTA, County of Yellow Medicine

At the corner location shown on the sketch:

- On Sep. 29, 1971 found a 6" x 6" x 24" Granite Monument 2.0' Below Road Surface
DATE and a Short Piece of Reinforcing Steel Above the Monument
 left monument as found, lowered monument, removed monument (explain)
- On Sep. 1, 1972 placed a Minnesota Highway Department Cast Iron Monument Above
DATE the Granite Monument and 0.2' below Road Surface



Statement of evidence relative to this corner location is on back of page.

I hereby certify that this document and the data contained herein was prepared by me or under my direct supervision.

Jesse E. Fant 4/3/74
SIGNATURE DATE

Registration No. 3230

- Land Surveyor, Professional Engineer
- County Surveyor, County Engineer

OFFICE OF THE REGISTER OF DEEDS
 County of Yellow Medicine

I hereby certify that this document was filed in the Reg. of Deeds office at 3:30 P. .M. on the 19 day of April A.D., 1974

Register of Deeds Norman J. Opdahl

By Kay Nordahl, Deputy

DOCUMENT NO. 163248

Statement of Evidence: NORTHEAST CORNER SECTION 29, T115N, R39W, 5TH P.M.

The original Public Land Survey was completed in 1864 by Charles E. Davis and J. W. Webb Jr. A wood post was set in a dirt mound with pits to mark the corner.

In 1901, John Norgaard, County Surveyor, found a stone at the intersection of roads which was set by adjoining landowners in the government mound. He set a 6" x 6" x 24" granite monument at this location at that time.

Records in the County Engineer's Office show that this granite monument has been found and used as a section corner prior to 1937, in 1937 and again in 1959 when an iron was placed over the granite monument.

A short piece of reinforcing steel was found over the granite monument in the 1971 excavation and was removed.

An analysis of this data provides a continuous chain of record perpetuating the location of the original Public Land Survey corner.

For details of survey analysis and 1973 electronic survey measurements, see Survey Report for S.P. 8701-18 from 0.3 miles North of the Yellow Medicine River to Granite Falls on file in the Surveys Section, Minnesota Highway Department, Willmar, Minnesota.

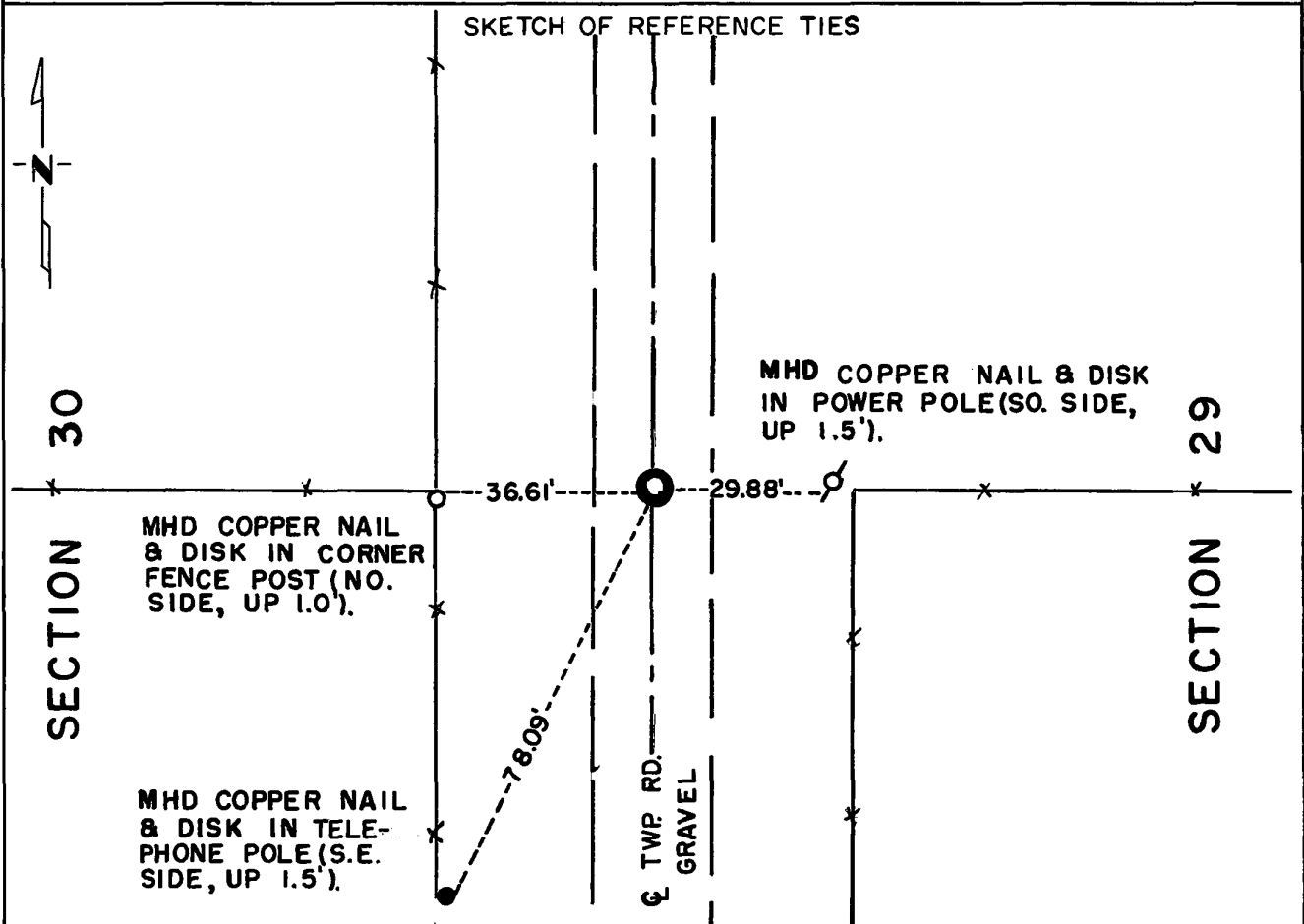
CERTIFICATE OF LOCATION OF GOVERNMENT CORNER

East Quarter Corner of Section 30, Township 115N, Range 39W, 5th P.M.

STATE OF MINNESOTA, County of Yellow Medicine

At the corner location shown on the sketch:

- On Nov. 1, 1972 found a mound of rocks all about 6"x6"x8" in size at the
DATE
centerline of N/S road and on line with E/W fence line down 2.0'.
 - left monument as found, lowered monument, removed monument (explain)
- On Nov. 3, 1972 placed a M.H.D. Cast Iron Monument 0.3' below road surface.
DATE



Statement of evidence relative to this corner location is on back of page.

I hereby certify that this document and the data contained herein was prepared by me or under my direct supervision.

Jesse E. Fant 4/2/74
SIGNATURE DATE

Registration No. 3230

- Land Surveyor, Professional Engineer
- County Surveyor, County Engineer

OFFICE OF THE REGISTER OF DEEDS
 County of Yellow Medicine

I hereby certify that this document was filed in the Reg. of Deeds office at 3:40 P.M. on the 19 day of April A.D., 1974

Register of Deeds Norman J. Opdahl

By Kary Nordahl, Deputy

DOCUMENT NO. 163250

Statement of Evidence: EAST QUARTER CORNER SECTION 30, T115N, R39W, 5TH P.M.

The original Public Land Survey was completed in 1864 by Charles E. Davis and J. W. Webb Jr. A wood post was set in a mound of dirt with pits to mark the corner.

In 1916, John Norgaard, County Surveyor, positioned the quarter corner on line with the fence running west. In 1927, he positioned the quarter corner in the same location. In 1937, he positioned the quarter corner on line with the fence running west and on the west edge of an old road grade which was 20 ft. east of the line between the NE and SE section corners.

The origin of the mound of stones, found in the 1972 excavation, could not be determined.

An analysis of the record data compared to the 1972 field measurements indicates the mound of stones is in agreement with past surveys and with present occupation lines and is accepted as the location of the quarter-corner.

For details of survey analysis and the 1972 electronic survey measurements see Survey Report for S.P. 8701-18 from 0.3 miles North of the Yellow Medicine River to Granite Falls on file in the Surveys Section, Minnesota Highway Department, Willmar, Minnesota.

CERTIFICATE OF LOCATION OF GOVERNMENT CORNER

Northeast _____ Corner of Section 30, Township 115 N, Range 39 W, 5th P.M.

STATE OF MINNESOTA, County of Yellow Medicine

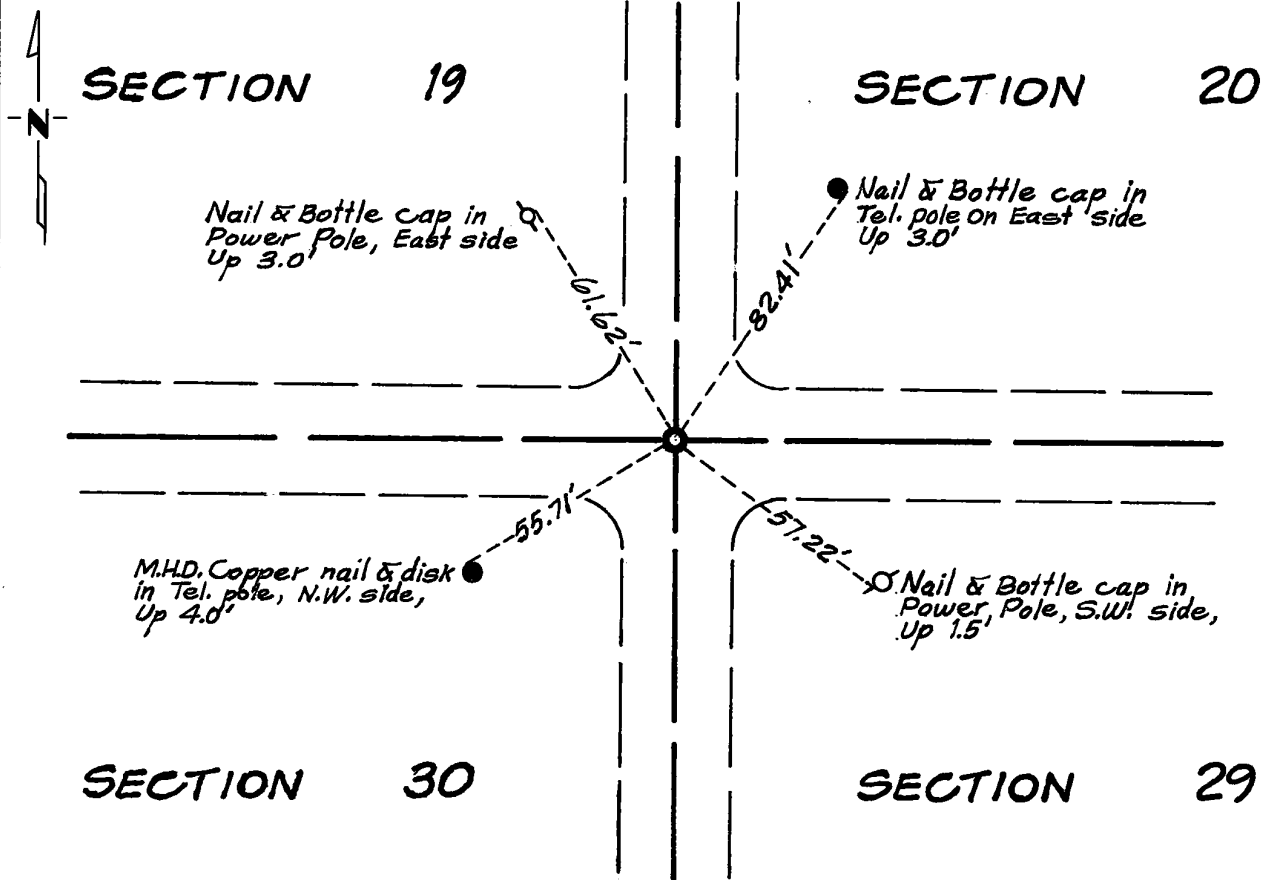
At the corner location shown on the sketch:

On Sep. 29, 1971 found a 6" x 6" x 24" Granite Monument 3.0' Below Surface - Also A Piece Of Reinforcing Steel On South Side Of Monument And An 8" x 8" x 3" Stone Above Monument

left monument as found, lowered monument, removed monument (explain)

On Sep. 1, 1972 placed a Minnesota Highway Department Cast Iron Monument Above Granite Monument And 0.4' Below Road Surface

SKETCH OF REFERENCE TIES



Statement of evidence relative to this corner location is on back of page.

I hereby certify that this document and the data contained herein was prepared by me or under my direct supervision.

John E. Swenor SIGNATURE 4-5-74 DATE

Registration No. 10460

- Land Surveyor, Professional Engineer
- County Surveyor, County Engineer

OFFICE OF THE REGISTER OF DEEDS
County of Yellow Medicine

I hereby certify that this document was filed in the Reg. of Deeds office at 3:35 P.M. on the 19 day of April A.D., 19 74

Register of Deeds Norman J. Opdahl

By Kay Nordahl, Deputy

DOCUMENT NO. 163249

Statement of Evidence: NORTHEAST CORNER SECTION 30, T115N, R39W, 5TH P.M.

The original Public Land Survey was completed in 1864 by Charles E. Davis and J. W. Webb Jr. A wood post was set in a mound of dirt with pits to mark the corner.

In 1901, John Norgaard, County Surveyor found a stone and a stake in the government mound. He placed a 6" x 6" x 24" granite monument in the government mound at that time.

Records in the County Engineer's Office show that this monument was found and used as a section corner in 1959.

An analysis of this data provides a continuous chain of record perpetuating the location of the original Public Land Survey corner.

For details of survey analysis and 1973 electronic survey measurements, see Survey Report for S.P. 8701-18 from 0.3 miles North of the Yellow Medicine River to Granite Falls on file in the Surveys Section, Minnesota Highway Department, Willmar, Minnesota.

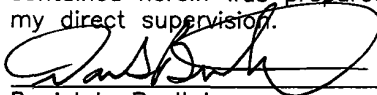
Corners to be Indexed

E1/4 COR. SEC. 31-115-39

Doc# 279604 Fee: \$0.00 1 Pages

Property & Public Services
Property Records Division
Yellow Medicine County, Minnesota
I hereby certify that the within instrument
was filed on February 13, 2023 at 12:15 PM

I hereby certify that this document and the data
contained herein was prepared by me or under
my direct supervision.



Daniel L. Bueltel

License No. 43844

2/22/2022
Date

Janel Timm, Yellow Medicine County Recorder

By Marit Nordang Deputy

CERTIFICATE OF LOCATION OF GOVERNMENT CORNER

Land survey monuments situated in Section 31, Township 115, Range 39, 5TH P.M.

STATE OF MINNESOTA, County of YELLOW MEDICINE

STATEMENT OF EVIDENCE: SEC. 31-115-39

E1/4 COR. SEC. 31-115-39

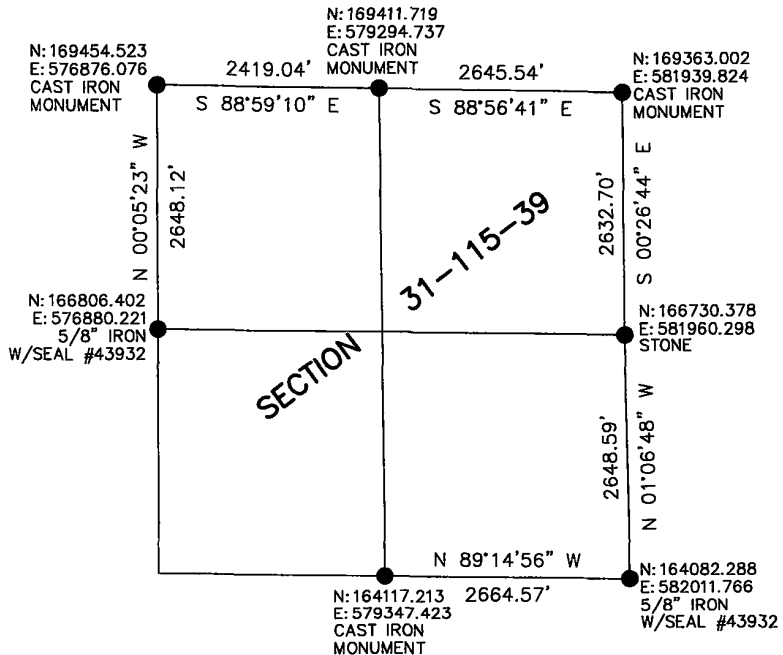
In June of 1887 the Yellow Medicine County Surveyor found the corner and noted it being 40.02 chains north of the southeast corner of the section.

In June of 1917 John Norgaard found a stone at the corner.

On February 21, 2022 Bueltel Moseng Land Surveying found the stone corner and recorded its position



- FOUND MONUMENT
- SET MONUMENT



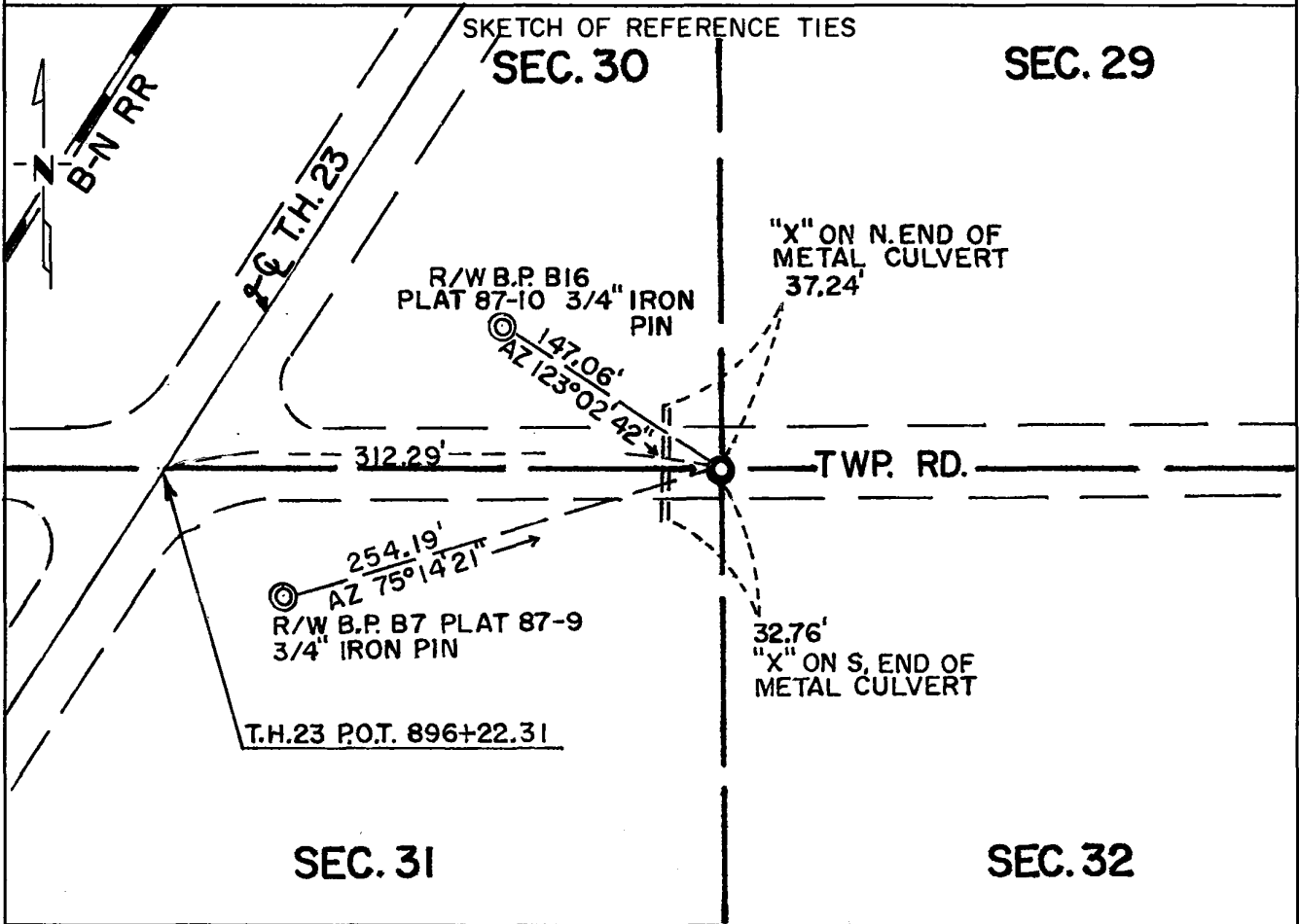
CERTIFICATE OF LOCATION OF GOVERNMENT CORNER

Northeast Corner of Section 31, Township 115 N, Range 39 W, 5th P.M.

STATE OF MINNESOTA, County of Yellow Medicine

At the corner location shown on the sketch:

- On Mar 6, 1981 found a 6" by 6" by 24" granite monument about 4" below
DATE the surface of the road
- left monument as found, lowered monument, removed monument (explain)
- On Mar 6, 1981 placed a cast iron monument about 6" below the surface of
DATE the road



Statement of evidence relative to this corner location is on back of page.

I hereby certify that this document and the data contained herein was prepared by me or under my direct supervision.

Robert Jones 12/16/82
SIGNATURE DATE

Registration No. 11864

- Land Surveyor, Professional Engineer
- County Surveyor, County Engineer

OFFICE OF THE COUNTY RECORDER

County of Yellow Medicine

I hereby certify that this document was filed in the Co. Recorders office at 9:30 A.M. on the 17 day of December A.D., 19 82

County Recorder Thomas J. Godeke

By _____, Deputy

DOCUMENT NO. 181057

Statement of Evidence: Northeast Corner Section 31-115-39

For a complete history of this corner, see Document No. 163251 filed in April 1974 with the Yellow Medicine County Recorder.

1981- A Mn/DOT survey crew found a 6" by 6" by 24" long granite stone monument about 4" below the road surface. The stone monument was removed and a cast iron monument was set in its place about 6" below the road surface. Reconstruction of T.H. 23 was completed in 1980 on new alignment.

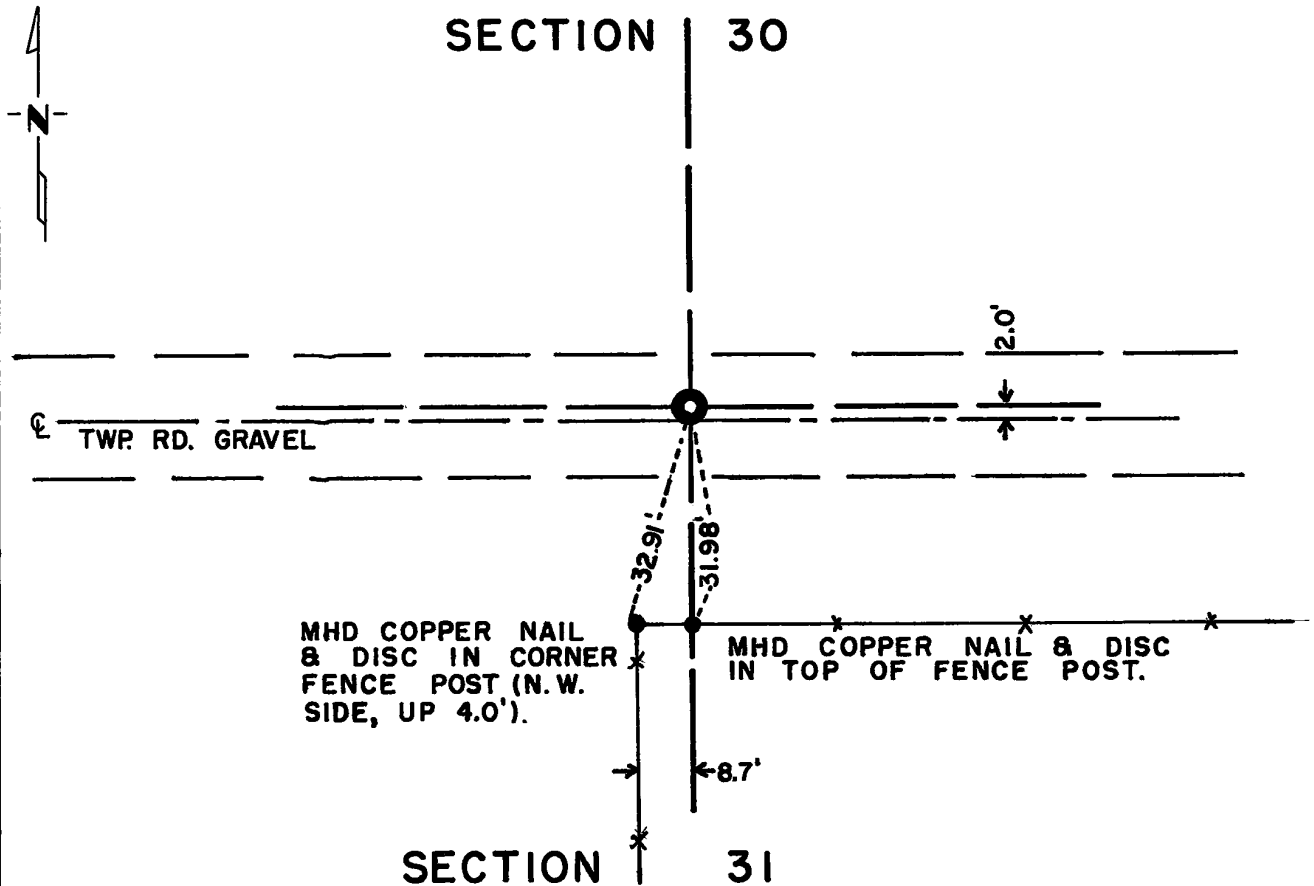
CERTIFICATE OF LOCATION OF GOVERNMENT CORNER

North Quarter Corner of Section 31, Township 115N, Range 39W, 5th P.M.
 STATE OF MINNESOTA, County of Yellow Medicine

At the corner location shown on the sketch:

- On _____ found a _____
DATE
- left monument as found, lowered monument, removed monument (explain)
- On June 4, 1973 placed a Minnesota Highway Department cast iron monument about
DATE 4" below road surface

SKETCH OF REFERENCE TIES



Statement of evidence relative to this corner location is on back of page.

I hereby certify that this document and the data contained herein was prepared by me or under my direct supervision.

Jesse E. Fant 4/2/74
SIGNATURE DATE

Registration No. 3230
 Land Surveyor, Professional Engineer
 County Surveyor, County Engineer

OFFICE OF THE REGISTER OF DEEDS
 County of Yellow Medicine

I hereby certify that this document was filed in the Reg. of Deeds office at 3:50 P.M. on the 19 day of April A.D., 1974

Register of Deeds Norman G. Opdahl
 By Kay Nerdahl, Deputy

DOCUMENT NO. 163252

Statement of Evidence: NORTH QUARTER CORNER SECTION 31, T115N, R39W, 5TH P.M.

The original Public Land Survey was completed in 1864 by Charles E. Davis and J. W. Webb Jr. A wood post was set in a mound of dirt with pits to mark the corner.

In 1917, John Norgaard, County Surveyor, set a stone at equal proportioned distances between the northwest and northeast corners of the section.

On September 29, 1971 an excavation was made 3 ft. east, 3 ft. west, 3 ft. north and 3 ft. south of the intersection of the N/S fence line and the centerline of the township road to a depth of 5 ft. and nothing was found. Natural ground is approximately 4 ft. below the road surface.

On June 4, 1973 an excavation was made 5 ft. east, 6 ft. west, 3 ft. north and 3 ft. south of the lost location of the corner to a depth of 5 ft. and nothing was found. Natural ground is approximately 4 ft. below the road surface.

Tolerius Velde, who has owned the NW $\frac{1}{4}$ of Sec. 31, T115N, R39W for the past 36 years and has lived in this area for 82 $\frac{1}{2}$ years, stated that the quarter corner should be somewhat east of the N/S fence line south.

The quarter-corner established by lost methods, which positions it 8.7 feet east of the N/S fence line south and 2 feet north of the centerline of the township road.

For 1973 electronic survey measurements, see Survey Report for S.P. 8701-18 from 0.3 miles North of the Yellow Medicine River to Granite Falls on file in the Surveys Section, Minnesota Highway Department, Willmar, Minnesota.

CERTIFICATE OF LOCATION OF GOVERNMENT CORNER

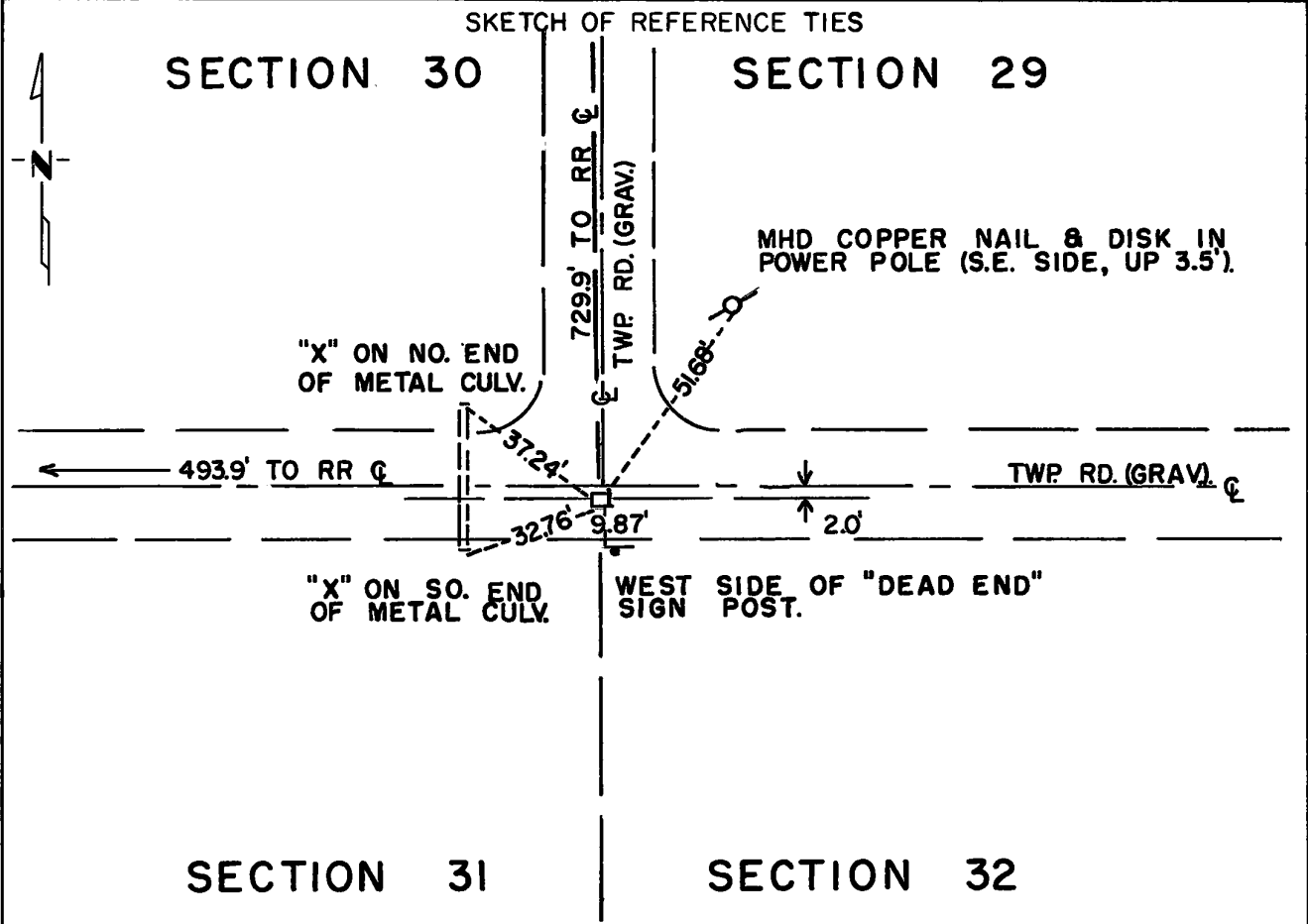
Northeast Corner of Section 31, Township 115N, Range 39W, 5th P.M.
 STATE OF MINNESOTA, County of Yellow Medicine

At the corner location shown on the sketch:

On Sept. 29, 1971 found a 6" x 6" x 24" Granite Monument 4" below road surface.
DATE

left monument as found, lowered monument, removed monument (explain)

On Sept. 29, 1971 placed a laid a large nail on top of monument
DATE



Statement of evidence relative to this corner location is on back of page.

I hereby certify that this document and the data contained herein was prepared by me or under my direct supervision.

John E. Swenson 4-5-74
SIGNATURE DATE

Registration No. 10460

- Land Surveyor, Professional Engineer
 County Surveyor, County Engineer

OFFICE OF THE REGISTER OF DEEDS
 County of Yellow Medicine

I hereby certify that this document was filed in the Reg. of Deeds office at 3:45 P.M. on the 19 day of April A.D., 19 74

Register of Deeds Norman J. Opdahl
 By Kay Nordahl, Deputy

DOCUMENT NO. 163251

Statement of Evidence: NORTHEAST CORNER SECTION 31, T115N, R39W, 5TH P.M.

The original Public Land Survey was completed in 1864 by Charles E. Davis and J. W. Webb Jr. and a wood post in a mound of dirt with pits was set to mark the section corner.

In 1901, John Norgaard, County Surveyor, re-established this corner at equal proportional distances between the southeast corner of Section 29 and the Southwest corner of Section 30 and in the center of an east/west road. He stated that the government mound was located in the center of the road when the grading was done. He set a 6" x 6" x 24" granite monument at this location.

According to an old Burlington-Northern Railroad profile map, date unknown, the distance from the centerline of the tracks to the section corner in an easterly direction is 491.8 ft. The 1971 field measurement for this distance was 493.9 ft. The railroad profile shows the distance from the centerline of the tracks to the section corner in a southerly direction as being 755.0 ft. The 1971 distance is 729.9 ft. as measured along the north/south section line. The distance is 755 ft. as measured along the centerline of the north/south township road which diverges from the section line in an easterly direction.

The present location of the granite monument fits the occupation lines and the Burlington-Northern Railroad profile map and has marked the corner location for over 70 years. The in place granite monument is accepted as the location of the corner.

For 1973 electronic survey measurements, See Survey Report for S.P. 8701-18 from 0.3 miles North of the Yellow Medicine River to Granite Falls on file in the Surveys Section, Minnesota Highway Department, Willmar, Minnesota.

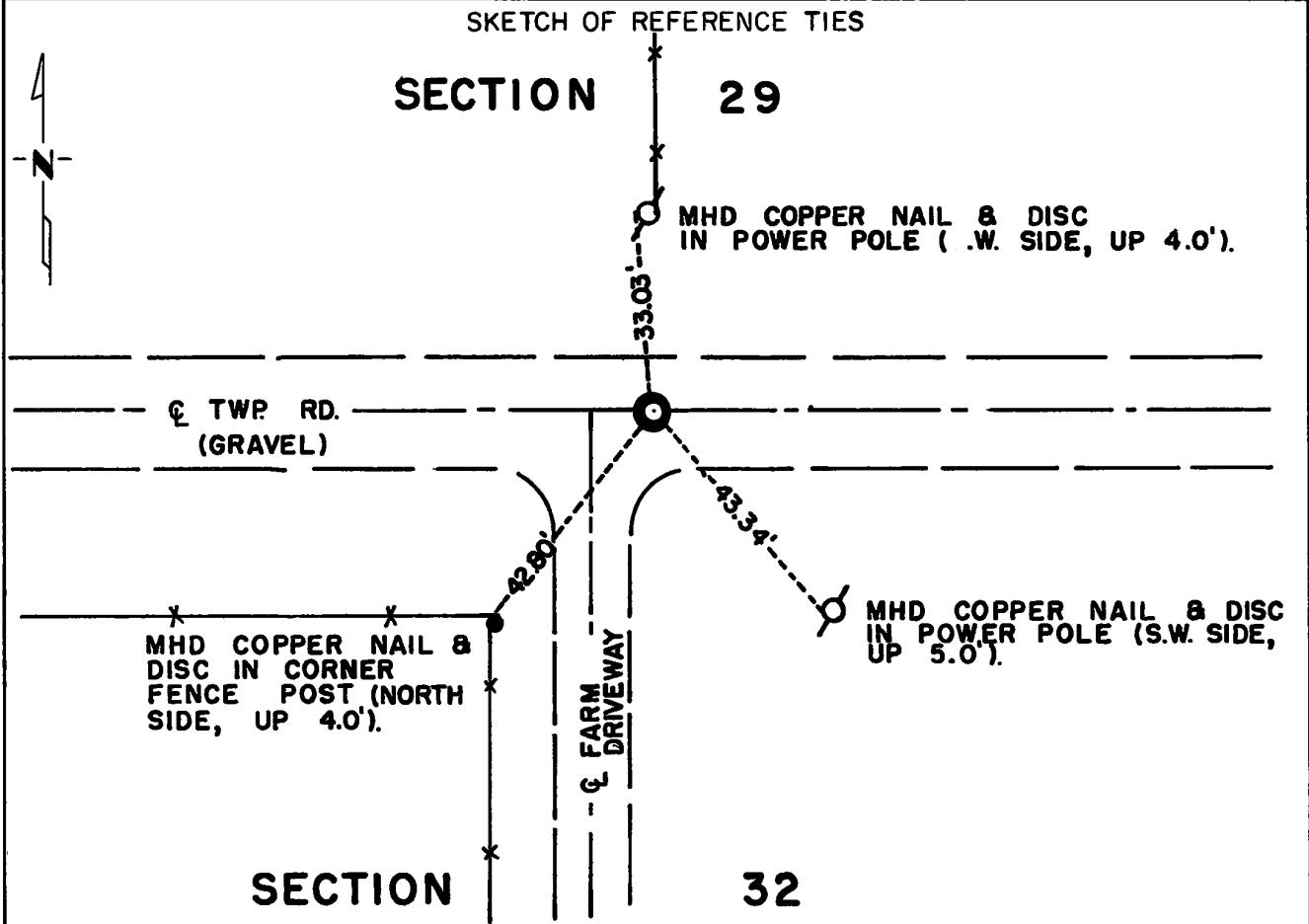
CERTIFICATE OF LOCATION OF GOVERNMENT CORNER

North Quarter _____ Corner of Section 32, Township 115N, Range 39W, 5th P.M.

STATE OF MINNESOTA, County of Yellow Medicine

At the corner location shown on the sketch:

- On Oct. 20, 1971 found a 1" diameter by 18" iron pipe 4 ft. below the road surface
DATE
 left monument as found, lowered monument, removed monument (explain)
- On June 5, 1973 placed a Minnesota Highway Department cast iron monument 4" below the road surface
DATE



Statement of evidence relative to this corner location is on back of page.

I hereby certify that this document and the data contained herein was prepared by me or under my direct supervision.

Jesse E. Fant 4/3/74
SIGNATURE DATE

Registration No. 3230

- Land Surveyor, Professional Engineer
- County Surveyor, County Engineer

OFFICE OF THE REGISTER OF DEEDS
 County of Yellow Medicine

I hereby certify that this document was filed in the Reg. of Deeds office at 3:55 P.M. on the 19 day of April A.D., 19 74

Register of Deeds Norman J. Opdahl

By Kay Nordahl, Deputy

DOCUMENT NO. 163253

Statement of Evidence: NORTH QUARTER CORNER, SEC. 32, T115N, R39W, 5TH P.M.

The original Public Land Survey was completed in 1864 by Charles E. Davis and J. W. Webb Jr. A wood post was set in a mound of dirt with pits to mark the corner.

In 1913, John Norgaard, County Surveyor, re-established this quarter corner equal distances between section corners. He set an iron bolt and stone at that location.

In 1927, John Norgaard recovered this monument and indicates in his notes that it is equi-distant between section corners.

The origin of the iron pipe found in 1971 could not be determined. The pipe is on line with a fence running north and at the approximate centerline of the township road running east and west.

The 1972 electronic distance from the northwest corner of the section to the north quarter corner is 1.6 ft. shorter than that distance shown in John Norgaard's notes of 1927.

The position of the iron pipe in relation to the occupation lines and the close agreement with John Norgaard's survey of 1927 indicates the iron pipe is at the accepted location of the Public Land Survey corner.

For 1972 electronic survey measurements, see Survey Report for S.P. 8701-18 from 0.3 miles North of the Yellow Medicine River to Granite Falls on file in the Surveys Section, Minnesota Highway Department, Willmar, Minnesota.

Property & Public Services
Property Records Division
Yellow Medicine County, Minnesota
I hereby certify that the within instrument
was filed on February 26, 2015 at 10:10 AM

Janel Timm, Yellow Medicine County Recorder

By Kelly Kauger Deputy

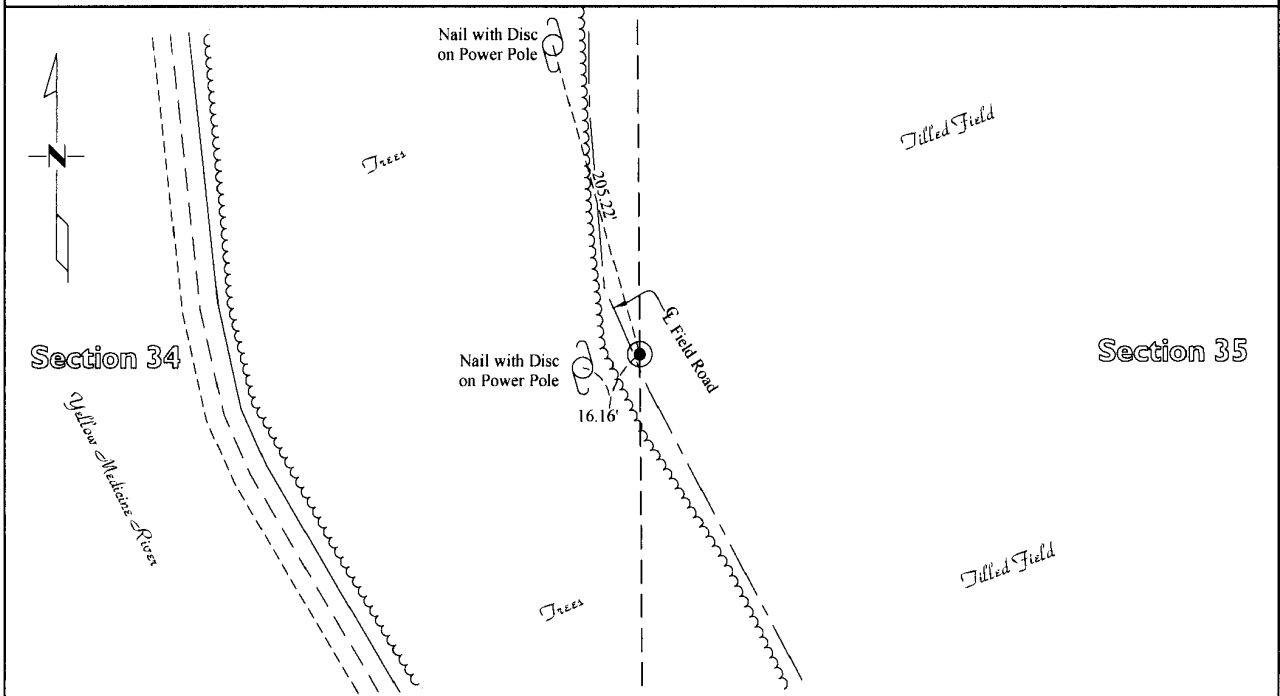
CERTIFICATE OF LOCATION OF GOVERNMENT CORNER

East Quarter Corner of Section 34, Township 115, Range 39

Fifth Principal Meridian, State of Minnesota, County of Yellow Medicine

At the corner location shown on the sketch:

- On Jan. 28, 2015 found a Nothing
- left monument as found lowered monument removed monument (explain)
- On Jan. 30, 2015 placed a Iron Rod with a "46169 46171" stamped plastic cap



Statement of evidence for this corner location is on back of this page.

I hereby certify that this survey, plan, or report was prepared by me or under my direct supervision and that I am a duly Licensed Land Surveyor under the laws of the state of Minnesota.

Signature [Handwritten Signature]
Date 2/24/15

Typed or Printed Name: Joshua M. Stern
Reg. No. 46169

STATEMENT OF EVIDENCE

East Quarter Corner Section 34, T115N-R39W

- 1864 Chas E. Davis & J. W. Webb were contracted by the United States Government Land Office to perform the Original Public Land Survey in this township. Davis & Webb records in their field notes that they "Set post in mound with pits for quarter section corner"
- Jan. 30, 2015 Joshua M. Stern, LS 46169, searched with a metal locator at this corner position and found no evidence of section corner monumentation. Stern positioned this corner midway and online between the Northeast and Southeast corners of this section in accordance with the Original Government Land Office Survey dimensions. An Iron Rod with a "46169 46171" stamped plastic cap was set at this corner position.

Property & Public Services
Property Records Division
Yellow Medicine County, Minnesota
I hereby certify that the within instrument
was filed on February 26, 2015 at 10:25 AM

Janel Timm, Yellow Medicine County Recorder

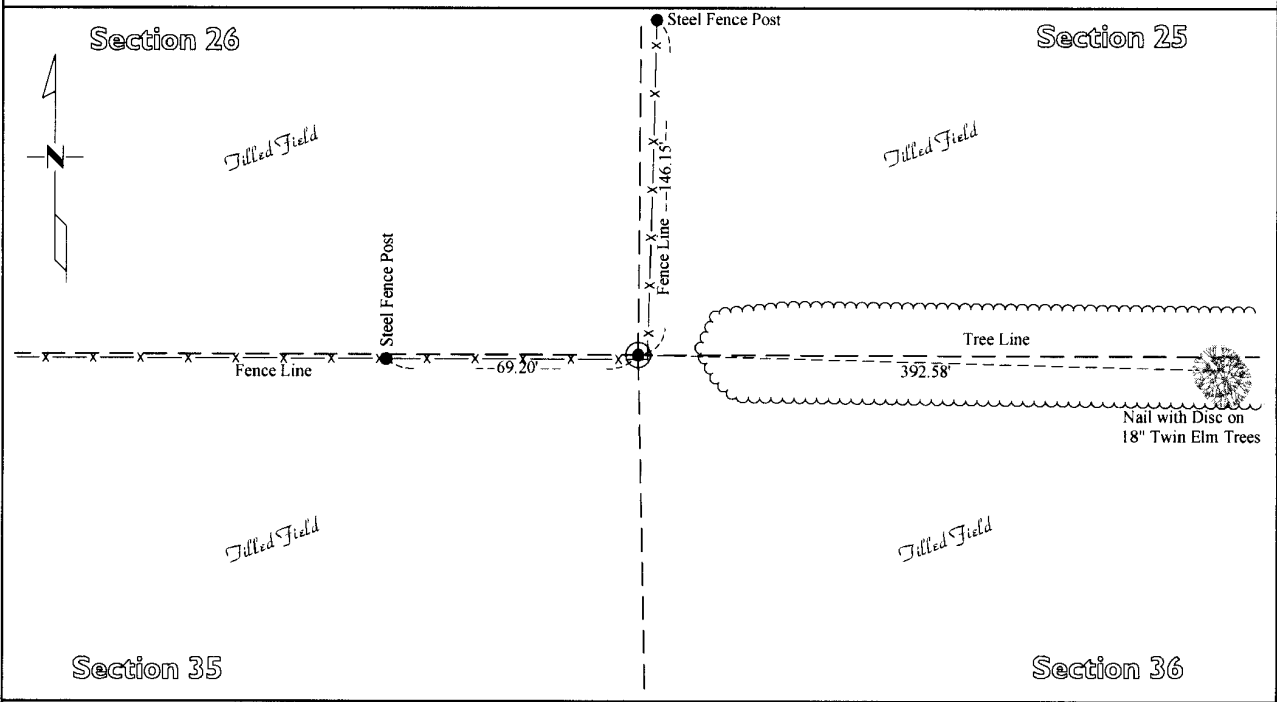
By Kelly Kueger Deputy

CERTIFICATE OF LOCATION OF GOVERNMENT CORNER

Northeast Corner of Section 35, Township 115, Range 39
Fifth Principal Meridian, State of Minnesota, County of Yellow Medicine

At the corner location shown on the sketch:

- On Jan. 28, 2015 found a Nothing
DATE
- left monument as found lowered monument removed monument (explain)
- On Jan. 30, 2015 placed a Iron Rod with a "46169 46171" stamped plastic cap
DATE



Statement of evidence for this corner location is on back of this page.

I hereby certify that this survey, plan, or report was prepared by me or under my direct supervision and that I am a duly Licensed Land Surveyor under the laws of the state of Minnesota.

Signature [Handwritten Signature]
Date 2/18/15

Typed or Printed Name: Joshua M. Stern
Reg. No. 46169

STATEMENT OF EVIDENCE
Northeast Corner Section 35, T115N-R39W

- 1864 Chas E. Davis & J. W. Webb was contracted by the United States Government Land Office to perform the Original Public Land Survey in this township. Davis & Webb records in their field notes that they "Set post in mound with pits for Corner of Sec's 25, 26, 35 & 36"
- 1896 John Nygaard, County Surveyor, records in County Surveyor's Record Book, page 373 does not mention what type of monument was found but he does dimension to this corner position.
- 1914 John Nygaard, County Surveyor, records in County Surveyor's Record Book, page 335 does not mention what type of monument was found but he does dimension to this corner position. Nygaard records a dimension of 2628 from the East Quarter of Section 26 to the Southeast corner of Section 26, but field measurements taken by Bonnema Surveys and his statement on the North Quarter of Section 35 show this measurement should actually be 2658.
- Jan. 30, 2015 Joshua M. Stern, LS 46169, searched with a metal locator at this corner position and found no evidence of a section corner monumentation. Stern positioned this corner using 5212 feet east of the Northwest corner of Section 35 (per Nygaard), 2658 feet south of East Quarter of Section 26 (per Nygaard), and 1344 feet west of a fence line near the Southeast corner of the Southwest Quarter of the Southwest Quarter of Section 25 (per Nygaard). This position fits the fence lines well near this corner and fits other use lines in Section 25,26,35, and 36. An Iron Rod with a "46169 46171" stamped plastic cap was set at this corner position.

Doc# 261582 Fee: \$0.00 2 Pages

Property & Public Services
Property Records Division
Yellow Medicine County, Minnesota
I hereby certify that the within instrument
was filed on February 26, 2015 at 10:20 AM

Janel Timm, Yellow Medicine County Recorder

By Kelly Kauger Deputy

CERTIFICATE OF LOCATION OF GOVERNMENT CORNER

East Quarter Corner of Section 35, Township 115, Range 39

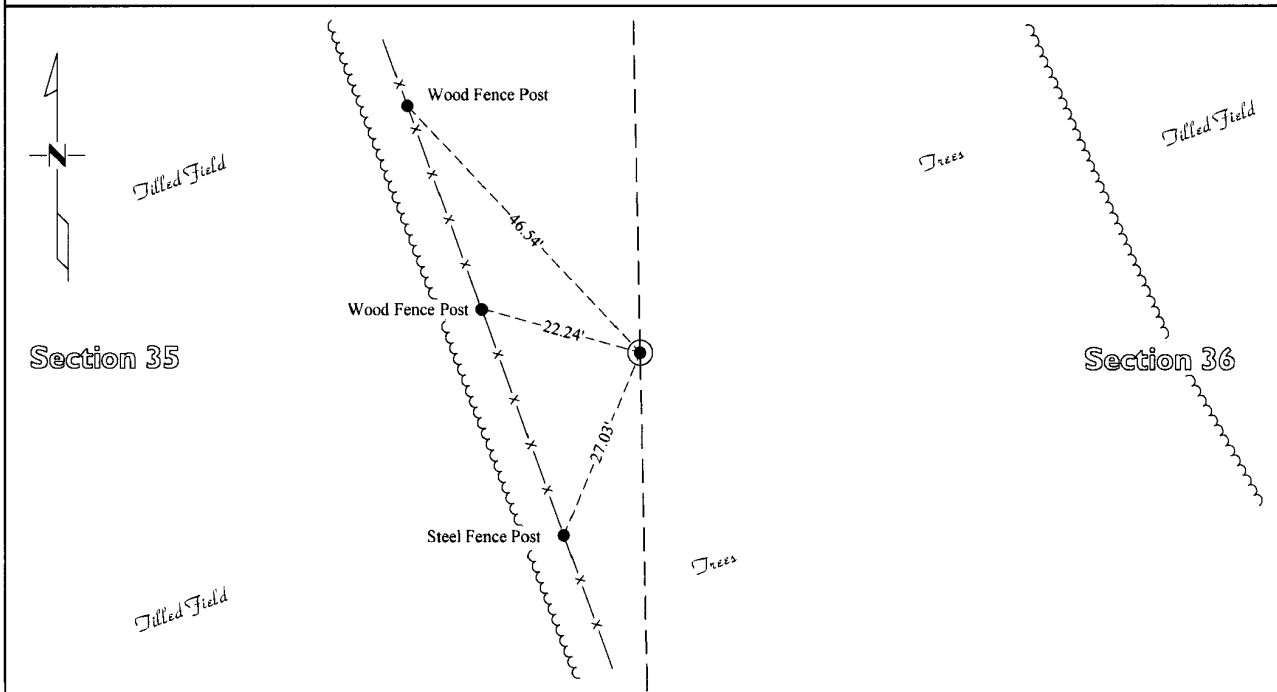
Fifth Principal Meridian, State of Minnesota, County of Yellow Medicine

At the corner location shown on the sketch:

On Jan. 28, 2015 found a Nothing
DATE

left monument as found lowered monument removed monument (explain)

On Jan. 30, 2015 placed a Iron Rod with a "46169 46171" stamped plastic cap
DATE



Statement of evidence for this corner location is on back of this page.

I hereby certify that this survey, plan, or report was prepared by me or under my direct supervision and that I am a duly Licensed Land Surveyor under the laws of the state of Minnesota.

Signature [Handwritten Signature]
Date 2/24/15

Typed or Printed Name: Joshua M. Stern
Reg. No. 46169

STATEMENT OF EVIDENCE
East Quarter Corner Section 35, T115N-R39W

- 1864 Chas E. Davis & J. W. Webb were contracted by the United States Government Land Office to perform the Original Public Land Survey in this township. Davis & Webb records in their field notes that they "Set post in mound with pits for quarter section corner"
- Jan. 30, 2015 Joshua M. Stern, LS 46169, searched with a metal locator at this corner position and found no evidence of section corner monumentation. Stern positioned this corner midway and online between the Northeast and Southeast corners of this section in accordance with the Original Government Land Office Survey dimensions. An Iron Rod with a "46169 46171" stamped plastic cap was set at this corner position.

Property & Public Services
Property Records Division
Yellow Medicine County, Minnesota

I hereby certify that the within instrument
was filed on February 26, 2015 at 10:15 AM

Janel Timm, Yellow Medicine County Recorder

By Kelly Kauger Deputy

CERTIFICATE OF LOCATION OF GOVERNMENT CORNER

North Quarter Corner of Section 35, Township 115, Range 39

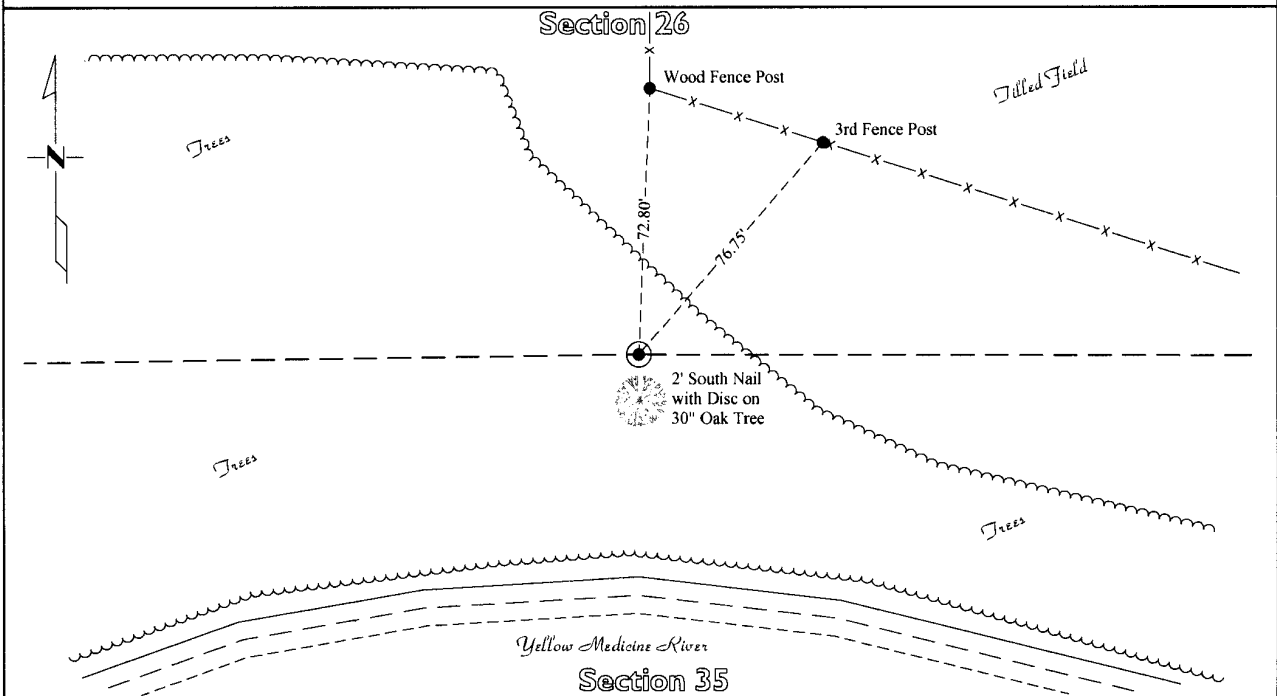
Fifth Principal Meridian, State of Minnesota, County of Yellow Medicine

At the corner location shown on the sketch:

On Jan. 28, 2015 found a Nothing
DATE

left monument as found lowered monument removed monument (explain)

On Jan. 30, 2015 placed a Iron Rod with a "46169 46171" stamped plastic cap
DATE



Statement of evidence for this corner location is on back of this page.

I hereby certify that this survey, plan, or report was prepared by me or under my direct supervision
and that I am a duly Licensed Land Surveyor under the laws of the state of Minnesota.

Signature [Handwritten Signature]
Date 2/24/15

Typed or Printed Name: Joshua M. Stern
Reg. No. 46169

STATEMENT OF EVIDENCE

North Quarter Corner Section 35, T115N-R39W

- 1864 Chas E. Davis & J. W. Webb was contracted by the United States Government Land Office to perform the Original Public Land Survey in this township. Davis & Webb records in their field notes that they "Set post in mound with pits for quarter section corner"
- 1914 John Nygaard, County Surveyor, records in County Surveyor's Record Book, page 335 "located at equal dist, sec cor but not on line, set a small stone at equal dist but north of line" and dimesnions to this corner position.
- Jan. 30, 2015 Joshua M. Stern, LS 46169, searched with a metal locator at this corner position and found no evidence of section corner monumentation. This position lands on the side slope of a hill with many small stones. Stern positioned this corner 2606 feet east of the Northwest corner of Section 35 and 2606 feet west of the Northeast corner of Section 35 and north of a straight line between the corners (per Nygaard). This position fits the fence and use lines well. An Iron Rod with a "46169 46171" stamped plastic cap was set at this corner position.

CERTIFICATE OF LOCATION OF GOVERNMENT CORNER

NORTHEAST Corner of Section 36, Township 115 N, Range 39 W, 5th P.M.

STATE OF MINNESOTA, County of YELLOW MEDICINE

At the corner location shown on the sketch:

On 6-20-95 found a 6" x 6" CUT JASPER GRANITE STONE, FLUSH

left monument as found, lowered monument, removed monument (explain)

On _____ Placed a _____

SKETCH OF REFERENCE TIES



NOTE:
MONUMENT IS
ON N-S FENCE
NEXT TO A 5/8" IRON PIPE UP 4'
75' NORTH OF E-W FIELD ROAD
27' NORTH OF FENCE CORNER (N-S-W)

S 55° W
37.12'

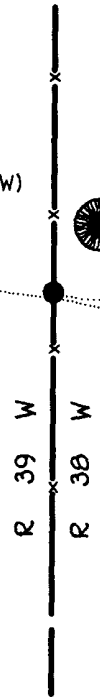
DNR NAIL & DISC
NORTH SIDE 7" ASH
UP 0.5'

N 35° E
9.05'

S 40° E
26.70'

DNR NAIL & DISC
SE SIDE 24" BASSWOOD
UP 1.5'

DNR NAIL & DISC
SW SIDE 7" ELM
UP 2'



BEARINGS OBSERVED WITH COMPASS

Statement of evidence relative to this corner location is on back of page.

JBM OCT '95
SPK00277.00.00.0

I hereby certify that this document and the data contained herein was prepared by me or under my direct supervision

Duane W. Shipp 11/6/95
SIGNATURE DATE

License Number 17003

Land Surveyor, Professional Engineer
 County Surveyor, County Engineer

OFFICE OF THE COUNTY RECORDER
County of Yellow Medicine

I hereby certify that this document was filed in the Co. recorders office at 9:40 A.M. on the 7 day of November A.D., 1995

County Recorder Thomas J. Cardale
By _____, Deputy

DOCUMENT NO. 210268

The DNR Bureau of Engineering contacted the following for survey information:

Minnesota Secretary of State's Office
Mn/DOT Offices in St. Paul and Willmar
Yellow Medicine County Recorder's Office
Yellow Medicine County Highway Engineer's Office
Montevideo City Engineer's Office
Bonnema Surveys of Willmar
Moseng and Zieske Surveying, Inc. of Marshall
Michael Nyberg, RLS #13145, of Carlos
West Central Land Services, Inc. of Willmar
K.B. MacKichan and Associates, Inc. of Redwood Falls

- 1857 U.S. General Land Office notes obtained from the Secretary of State's Office show that a wood post was set to mark corner with the following bearing trees marked:
16" Elm, North $75\ 1\frac{1}{2}^{\circ}$ West, 33 links (21.78 feet)
17" Elm, South $75\ 1\frac{1}{2}^{\circ}$ East, 19 links (12.54 feet)
7" Elm, North $68\ 1\frac{1}{2}^{\circ}$ East, 11 links (7.26 feet)
20" Lind, South $74\ 1\frac{1}{2}^{\circ}$ West, 50 links (33.00 feet)
- 1895 Surveyor's Record Book, page 520, obtained from the County Recorder's Office, contains a survey by John Norgaard, County Surveyor. Survey states that all the government corners in Section 31 were found.
- 1897 Surveyor's Record Book, page 128, obtained from the County Recorder's Office, contains a survey by John Norgaard, County Surveyor. Survey shows corner but does not indicate what was found or set. The corner is shown:
2660 feet from the east quarter corner of Section 36
- 1897 Surveyor's Record Book, page 129, obtained from the County Recorder's Office, contains a survey by John Norgaard, County Surveyor. Survey shows corner but does not indicate what was found or set. The corner is shown:
2656 feet from the east quarter corner of Section 25
- 1901 Surveyor's Record Book B, pages 70 and 72, obtained from the County Recorder's Office, contain a collection of what was found or set at government corners by John Norgaard, County Surveyor, in a township re-monumentation survey. Norgaard states "located from the stump of government B.T. Lind 20" South $74\ 1\frac{1}{2}^{\circ}$ West 33 feet, other B.T.'s gone. A 6" by 6" by 24" jasper granite stone was set at this location, top of monument 3" above ground.
- 1929 Surveyor's Record Book, page 520, obtained from the County Recorder's Office, contains a survey by John Norgaard, County Surveyor. Survey shows corner but does not indicate what was found or set. The corner is shown:
2902 feet from the north quarter corner of Section 31

- 1977 May, a subdivision of Section 30 shown on Certificate of Surveys in the northeast quarter of Section 30 and in the east half of Section 19 obtained from West Central Land Services, Inc. shows corner but does not indicate what was found or set. The corner is shown:
2644.49 feet from the east quarter corner of Section 25
2887.13 feet from the north quarter corner of Section 31
- 1977 May, a Certificate of Survey in the south half of Section 31 and notes obtained from Moseng and Zieske Land Surveying, Inc. show that a stone was found at corner. The following ties are shown to corner:
27 feet north of a corner fence post with fences north, south and west
nail and bottle cap in 12" Elm, northeast, 14.30 feet
nail and bottle cap in 24" Ash, southwest, 37.0 feet
next to a five foot stainless steel pipe
2881.64 feet from the north quarter corner of Section 31
2664.13 feet from the east quarter corner of Section 36
- 1995 June 20, DNR Bureau of Engineering found a 6" by 6" cut jasper granite stone at corner. Searched for but found no evidence of the nail and bottle caps set in trees in 1977. The stone was found to be:
2645.05 feet from the east quarter corner of Section 25
2887.52 feet from the north quarter corner of Section 31
5290.10 feet from the northeast corner of Section 25

Analysis of the above information led the DNR Bureau of Engineering to conclude that the found stone which was set in 1901 from the stump of a government bearing tree marks the original position of the corner.

CERTIFICATE OF LOCATION OF GOVERNMENT CORNER

Corner to Section 36 Township 115 N Range 39 W No. _____

STATE OF MINNESOTA,

County of Yellow Medicine S.S.

I hereby certify that on the 7th day of May 1977,
that I, Lyle E. Moseng, a Registered Land Surveyor, ~~County Surveyor,~~
~~County Highway Engineer,~~ ^{SET} found the East Quarter corner of Section 36
~~which was evidenced~~ by on line and midway between the section corners

_____ and I further certify that to perpetuate the
location of such corner I did, at the exact location thereof, place a permanent
marker consisting of #4 rebar with seal.

I further certify that I established _____ references or witness monuments consist-
ing of _____ which reference or witness monuments are
located in the manner following.

The corner is 60 feet north of a 36" tree, 3 feet east of north-south fence line and has a
5 foot steel post 6" west.

Dated at Marshall, Minnesota, this 29th day of May, 1980.

183041

OFFICE OF THE REGISTER OF DEEDS

County of Yellow Medicine

Lyle E. Moseng
~~County Surveyor, County Highway Engineer,~~
Registered Land Surveyor No. 11943

I hereby certify that the within instrument was filed in this office for
record on the 17 day of November A.D., 1983, at 3:55 o'clock P.M.

Norman J. Opdahl, County Recorder

Register of Deeds

by Kay Nordahl Deputy

CERTIFICATE OF LOCATION OF GOVERNMENT CORNER

Corner to Section 36 Township 115 N Range 39 W

No. _____

STATE OF MINNESOTA,

County of Yellow Medicine S.S.

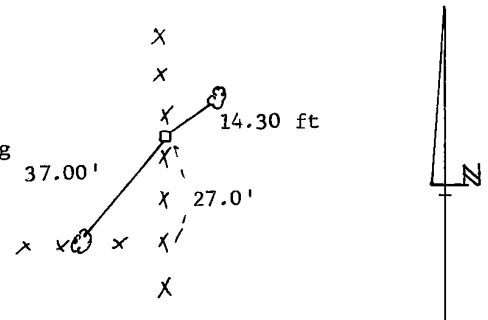
I hereby certify that on the 7th day of May 1977,
that I, Lyle E. Moseng, a Registered Land Surveyor, ~~County Surveyor,~~
~~County Highway Engineer,~~ found the Northeast corner of Section 36
which was evidenced by a granite stone; with information from R.L.S. Dolley from
Willmar and I further certify that to perpetuate the
location of such corner I did, at the exact location thereof, place a permanent
marker consisting of Left as Found.

I further certify that I established 2 references or witness monuments consist-
ing of two trees which reference or witness monuments are
located in the manner following.

Nail & bc in 12" Elm tree
Nail & bc in 24" Ash tree

NE 14.30 ft
SW 37.00 ft

There is a 5 foot stainless steel pipe with flagging standing
next to the stone



Dated at Marshall, Minnesota, this 29th day of May, 1980.

Lyle E. Moseng
~~County Surveyor, County Highway Engineer,~~
Registered Land Surveyor No. 11943

183040

OFFICE OF THE REGISTER OF DEEDS

County of Yellow Medicine

I hereby certify that the within instrument was filed in this office for
record on the 17 day of November A.D., 1983 at 3:50 o'clock P.M.

Norman J. Opdahl, County Recorder

Register of Deeds

by Kay Nordahl Deputy