

# CERTIFICATE OF LOCATION OF GOVERNMENT CORNER

MILE POST #36 Corner of Section 7, Township 115 N., Range 46 W., 5th P.M.

STATE OF MINNESOTA, County of YELLOW MEDICINE

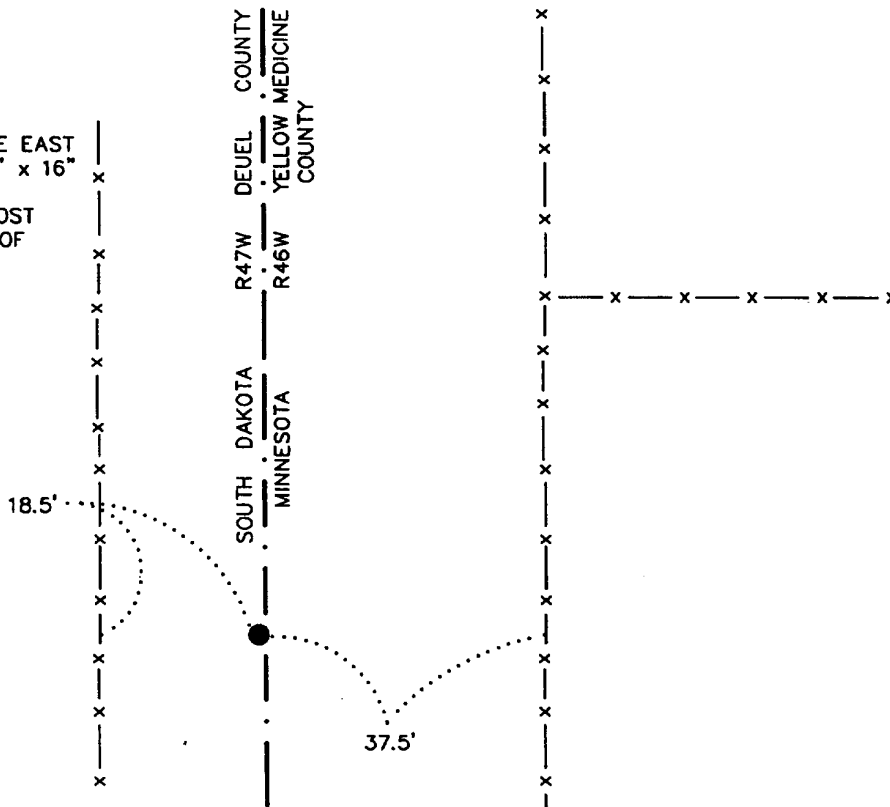
At the corner location shown on the sketch:

- On 5/9/2000 found a 6" x 6" CUT GRANITE STONE, FLUSH  
DATE  
WITH A 1" x 12" IRON ROD ALONG ITS NORTHEAST EDGE  
 left monument as found,  lowered monument,  removed monument (explain)
- On \_\_\_\_\_ Placed a \_\_\_\_\_  
DATE

### SKETCH OF REFERENCE TIES



NOTE: MONU IS  
 35' SOUTH OF FENCE EAST  
 2' SOUTH OF AN 18" x 16"  
 ROCK  
 SET STEEL FENCE POST  
 ALONG SOUTH SIDE OF  
 MONUMENT.



1983 YELLOW MEDICINE  
 COUNTY COORDINATES  
 (1996 ADJUSTMENT)  
 N= 187005.063  
 E= 356758.646

Statement of evidence relative to this corner location is on back of page.

6/12/2000  
 SNA02026

I hereby certify that this document and the data contained herein was prepared by me or under my direct supervision.

Bruce W. Sheppard 10/30/00  
SIGNATURE DATE

License Number 17003

- Land Surveyor,  Professional Engineer  
 County Surveyor,  County Engineer

OFFICE OF THE COUNTY RECORDER  
 County of Yellow Medicine

I hereby certify that this document was filed in the Co. Recorders Office at 8:20 A.M. on the NOV. 2 - 2000 day of \_\_\_\_\_ A.D., 20\_\_\_\_

County Recorder Kaynerdahl  
 By \_\_\_\_\_, Deputy

DOCUMENT NO. 224260

Mile Post Number 36 of Section 7, Township 115 North, Range 46 West

The Minnesota DNR Bureau of Engineering contacted the following for survey information:

Minnesota Secretary of State's Office

Yellow Medicine County Recorder's Office

Yellow Medicine County Highway Engineer's Office

South Dakota Historical Society's Office in Pierre

Deuel County Register of Deed's Office

1859 U. S. General Land Office notes, obtained from the South Dakota Historical Society's Office, show the corner marked with a six inch square by eight foot long wood post in a 3 ½ foot high by 5 ½ inch diameter mound with trenches 18 inches east and west. The following was marked on the wood post:

"Minnesota" on the east

"Dakota" on the west

"1859" on the south

"36M" on the north

1902 September, pages 48 and 49 of a Surveyor's Field Book, obtained from the Deuel County Register of Deed's Office, contain field notes of G.W. Carpenter's (County and Deputy State Surveyor) resurvey of all the mile posts abutting Deuel County between the states of South Dakota and Minnesota and all of the section and quarter section corners abutting and pertaining to Deuel County. The field notes state that a stone in a mound with 2 pits were found at corner. The stone was replaced with a 6 inch by 6 inch by 30 inch granite stone which was set firmly in the ground.

2000 May 10, DNR Bureau of Engineering traversed to the area of the corner and found a 6 inch by 6 inch cut granite stone flush with the ground with a 1 inch by 12 inch iron rod along its northeast edge. The cut granite stone was found to be:

18.5 feet east of a north-south fence

5283.96 feet from Mile Post Number 37

Analysis of the above information led the DNR Bureau of Engineering to conclude that the found 6 inch by 6 inch cut granite stone marks the original location of the corner.

---

# CERTIFICATE OF LOCATION OF GOVERNMENT CORNER

EAST QUARTER Corner of Section 11, Township 115, Range 46, 5th P.M.

STATE OF MINNESOTA, County of YELLOW MEDICINE

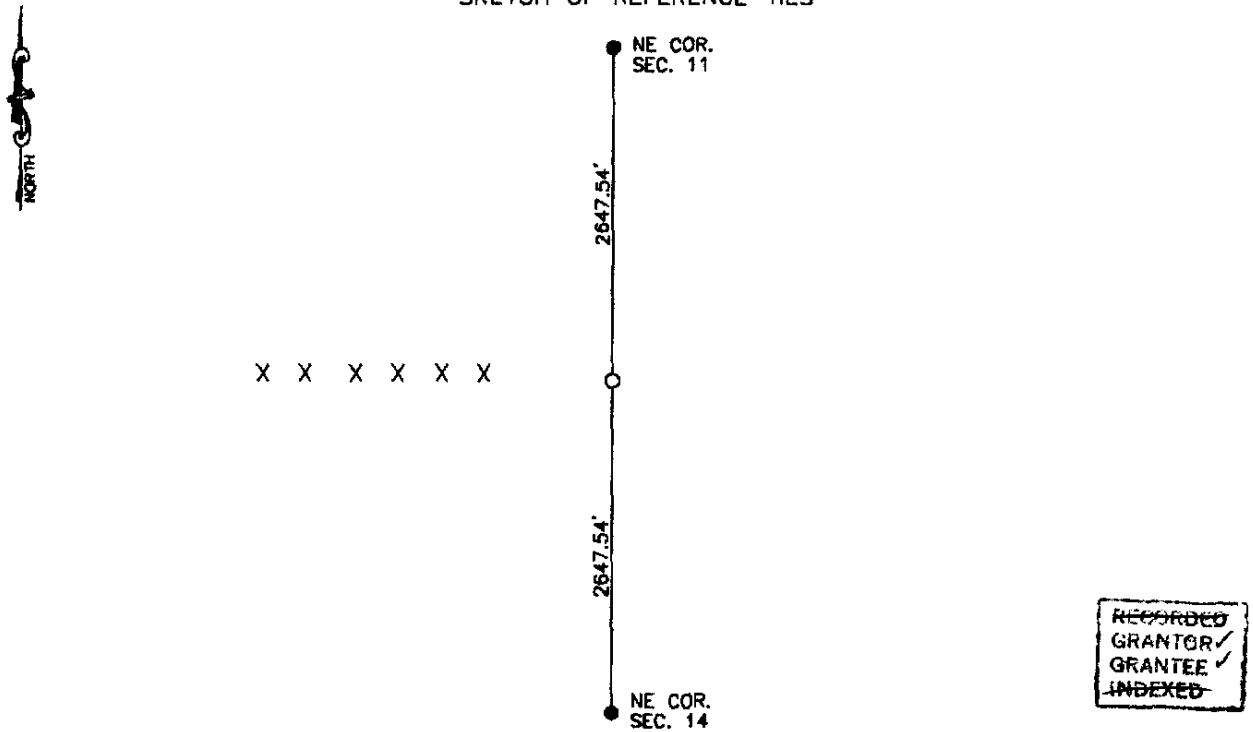
At the corner location shown on the sketch:

On \_\_\_\_\_ found a \_\_\_\_\_  
DATE

left monument as found,  lowered monument,  removed monument (explain)

On Feb. 23, 1998 placed a 5/8" iron with seal #11943 midway and on line  
DATE between section corners

### SKETCH OF REFERENCE TIES



Statement of evidence relative to this corner location is on back of page.

I hereby certify that this document and the data contained herein was prepared by me or under my direct supervision.

Lyle C Moseng 3-10-98  
SIGNATURE DATE

Registration No. 11943

Land Surveyor,  Professional Engineer  
 County Surveyor,  County Engineer

OFFICE OF THE COUNTY RECORDER  
County of \_\_\_\_\_

I hereby certify that this document was filed in the Co. Recorders office at 8:10 A.M on the 19 day of August A.D. 1998

County Recorder Norman Spade  
By \_\_\_\_\_, Deputy

DOCUMENT NO. 217852

Statement of evidence

THE ORIGINAL CORNER WAS SET MIDWAY AND ON LINE.

WE FOUND NO RECORD OF THE CORNER AT THE YELLOW MEDICINE COUNTY RECORDER'S OFFICE OR THE COUNTY HIGHWAY DEPARTMENT.

WE SET THE CORNER MIDWAY AN ON LINE. IT IS IN THE CENTER LINE OF THE ROAD AND IN LINE WITH THE FENCE TO THE WEST.

# CERTIFICATE OF LOCATION OF GOVERNMENT CORNER

NORTHEAST Corner of Section 11, Township 115, Range 46, 5th P.M.

STATE OF MINNESOTA, County of YELLOW MEDICINE

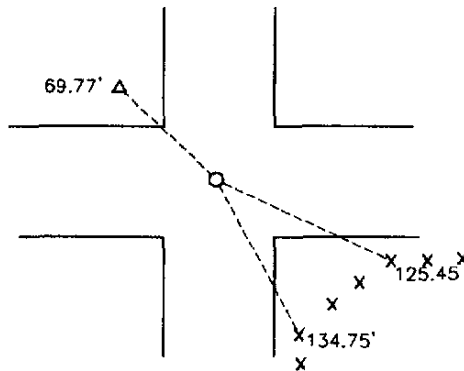
At the corner location shown on the sketch:

On Feb. 23, 1998 found a found iron set by County Highway Department. (see back)  
DATE

left monument as found,  lowered monument,  removed monument (explain)

On Feb. 23, 1998 placed a 5/8" iron with seal No. 11943 over found iron.  
DATE

### SKETCH OF REFERENCE TIES



Nail & seal in corner fence post - SE 125.45'  
Nail & seal in corner fence post - SSE 134.75'  
Top of telephone pedestal - NW 69.77'

RECORDED  
GRANTOR ✓  
GRANTEE ✓  
INDEXED

Statement of evidence relative to this corner location is on back of page.

I hereby certify that this document and the data contained herein was prepared by me or under my direct supervision.

Ray C. Mosera 3-10-1998  
SIGNATURE DATE

Registration No. 11943

Land Surveyor,  Professional Engineer  
 County Surveyor,  County Engineer

OFFICE OF THE COUNTY RECORDER  
County of \_\_\_\_\_

I hereby certify that this document was filed in the Co. Recorders office at 8:05 A.M on the 19 day of August A.D. 1998

County Recorder Normal A. Crockett  
By \_\_\_\_\_, Deputy

DOCUMENT NO. 217851

STATEMENT OF EVIDENCE

THE COUNTY HIGHWAY DEPARTMENT RECORDED IN THEIR NOTES THAT THE CORNER WAS FOUND AND USED IN 1952 WHEN THE ROAD WAS RE-GRADED. THE CORNER WAS FOUND AGAIN IN 1962 AND 1964 BY THE COUNTY HIGHWAY DEPT.

ON FEBRUARY 23, 1998, MOSENG LAND SURVEYING FOUND AN IRON SET BY THE COUNTY HIGHWAY DEPARTMENT. THE TIES PROVIDED BY THE HIGHWAY DEPARTMENT WERE DESTROYED. WE SET A 5/8" IRON WITH SEAL NO. 11943 OVER THE FOUND IRON.

# CERTIFICATE OF LOCATION OF GOVERNMENT CORNER

NORTHEAST Corner of Section 13, Township 115, Range 46, 5TH P.M.

STATE OF MINNESOTA, County of YELLOW MEDICINE

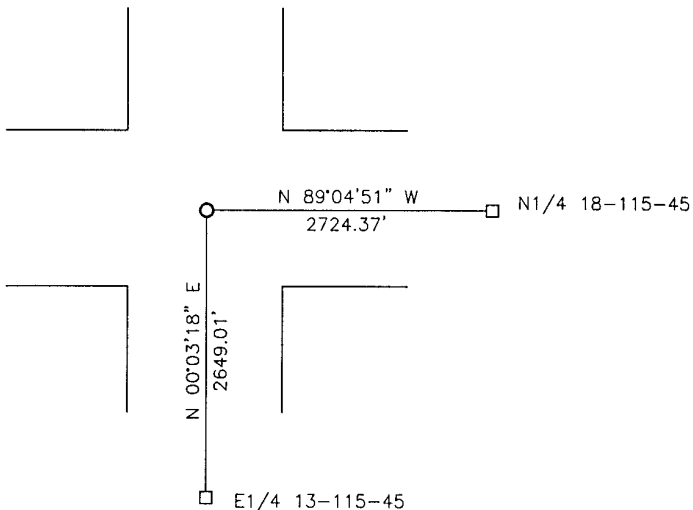
At the corner location shown on the sketch:

On 08-11-2017 found a GRANITE MONUMENT

left monument as found,  lowered monument,  removed monument (explain)

On 08-11-2017 placed a 5/8" IRON WITH SEAL #43844 OVER GRANITE MONUMENT.

### SKETCH OF REFERENCE TIES




Minnesota State Plane Coordinate  
System Yellow Medicine County Datum  
NAD83 (1996)

N: 185733.057  
E: 386044.472

Statement of evidence relative to this corner location is on back of page.

I hereby certify that this document and the data contained herein was prepared by me or under my direct supervision.

  
SIGNATURE

3/12/18  
DATE

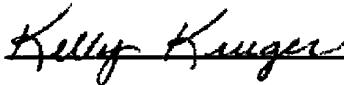
Registration No. 43844

- Land Surveyor,  Professional Engineer  
 County Surveyor,  County Engineer

**Doc# 268117 Fee: \$0.00 2 Pages**

Property & Public Services  
Property Records Division  
Yellow Medicine County, Minnesota  
I hereby certify that the within instrument was filed on March 28, 2018 at 12:50 PM

Janel Timm, Yellow Medicine County Recorder

By  Deputy

## Statement of Evidence

In 1858, W.J. Neely did the original survey of the east line of the township.

In March, 1912, John Norgaard, County Surveyor, found the corner.

On August 11, 2107, Bueltel-Moseng Land Surveying found a granite stone with a spike over it. We removed the spike and set a 5/8" iron with seal #43844 over the stone.

# CERTIFICATE OF LOCATION OF GOVERNMENT CORNER

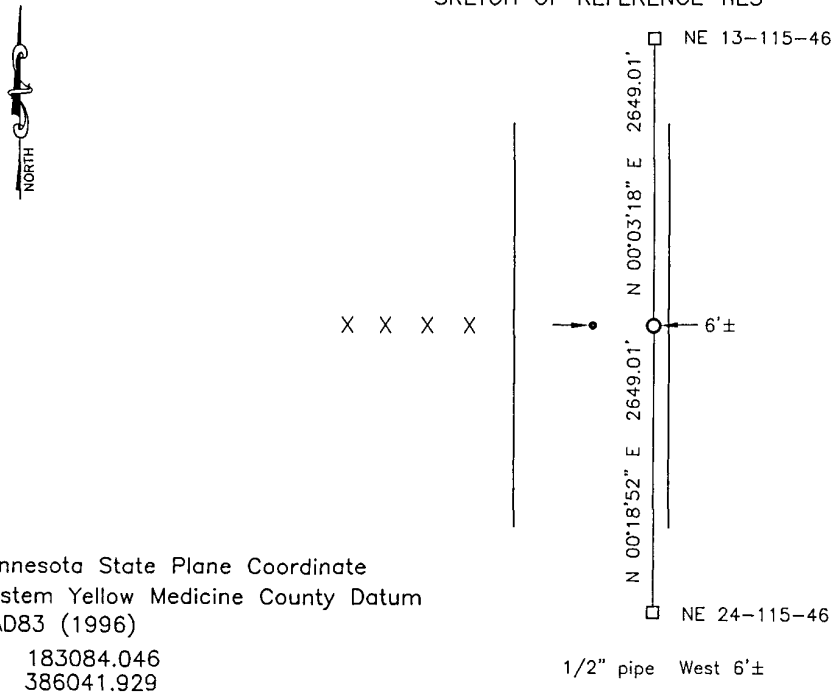
EAST QUARTER Corner of Section 13, Township 115, Range 46, 5TH P.M.

STATE OF MINNESOTA, County of YELLOW MEDICINE

At the corner location shown on the sketch:

- On \_\_\_\_\_ found a \_\_\_\_\_  
DATE
- left monument as found,  lowered monument,  removed monument (explain)
- On 08-11-2017 placed a 5/8" IRON WITH SEAL #43844.  
DATE

### SKETCH OF REFERENCE TIES



Statement of evidence relative to this corner location is on back of page.

I hereby certify that this document and the data contained herein was prepared by me or under my direct supervision.

*[Signature]* 3/12/18  
SIGNATURE DATE

Registration No. 43844

- Land Surveyor,  Professional Engineer  
 County Surveyor,  County Engineer

**Doc# 268116 Fee: \$0.00 2 Pages**

Property & Public Services  
 Property Records Division  
 Yellow Medicine County, Minnesota  
 I hereby certify that the within instrument was filed on March 28, 2018 at 12:45 PM

Janel Timm, Yellow Medicine County Recorder

By *[Signature]* Deputy

## Statement of Evidence

In 1858, W.J. Neely did the original survey of the east line of the township.

In March, 1912, John Norgaard, County Surveyor, located the corner at equal distances between the section corners, but not on line. He set a red brick on the east side of the road. It is in line with the fence going west.

On August 11, 2017, Bueltel-Moseng Land Surveying dug with a backhoe on east side of the road. We found an 1/2" pipe midway and on line, however we did not accepted the position because Norgaard did not set the corner on a direct line between the section corners. We set a 5/8" iron with seal #43844 equal distance between the section corners and 6'± (average width of a township road) east of the center of the road.

# CERTIFICATE OF LOCATION OF GOVERNMENT CORNER

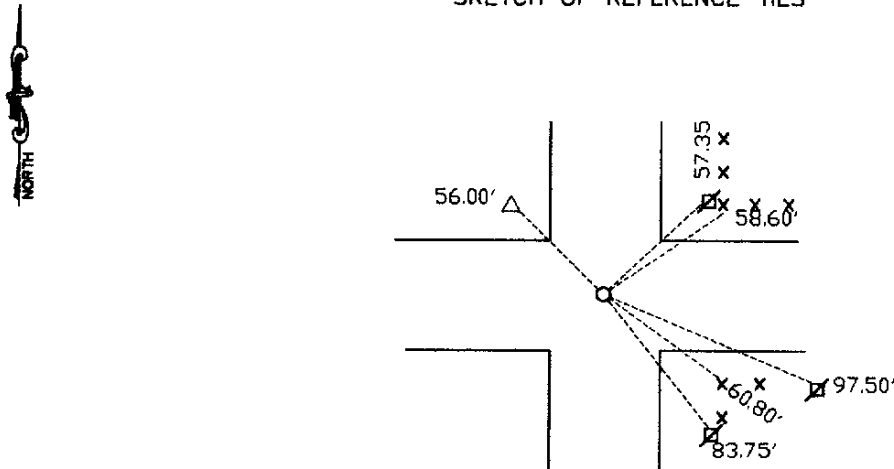
NORTHEAST Corner of Section 14, Township 115, Range 46, 5th P.M.

STATE OF MINNESOTA, County of YELLOW MEDICINE

At the corner location shown on the sketch:

- On Feb. 23, 1998 found a iron by using ties to a granite monument that the County Highway Dept. provided. - the ties to the granite mon. fit the found iron.  
DATE
- left monument as found,  lowered monument,  removed monument (explain)
- On Feb. 23, 1998 placed a 5/8" iron with seal No. 11943 over found iron.  
DATE

SKETCH OF REFERENCE TIES



- Nail & bottle cap in power pole - NE 57.35'
- Nail & bottle cap in power pole - ESE 97.50'
- Nail & seal in corner fence post - NE 58.60'
- Nail & seal in corner fence post - SE 60.80'
- Nail & seal in power pole - SE 83.75'
- Nail & seal in telephone pedestal post - NW 56.00'

RECORDED  
 GRANTED ✓  
 GRANTED ✓  
 INDEXED

Statement of evidence relative to this corner location is on back of page.

I hereby certify that this document and the data contained herein was prepared by me or under my direct supervision.

Lyle E. Moring 3-10-98  
SIGNATURE DATE  
 Registration No. 11943

- Land Surveyor,  Professional Engineer
- County Surveyor,  County Engineer

OFFICE OF THE COUNTY RECORDER  
County of \_\_\_\_\_

I hereby certify that this document was filed in the Co. Recorders office at 8:15 A.M on the 19 day of August A.D. 1998

County Recorder Norman J. Goshall  
By \_\_\_\_\_, Deputy

DOCUMENT NO. 217853

Statement of evidence

4/27/2017

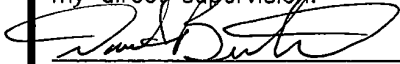
**Corners to be Indexed**

E1/4 COR. SEC. 16-115-46  
 S1/4 COR. SEC. 16-115-46  
 N1/4 COR. SEC. 21-115-46

**Doc# 277298 Fee: \$0.00 1 Pages**

Property & Public Services  
 Property Records Division  
 Yellow Medicine County, Minnesota  
 I hereby certify that the within instrument  
 was filed on February 1, 2022 at 9:10 AM

I hereby certify that this document and the data  
 contained herein was prepared by me or under  
 my direct supervision.

  
 Daniel L. Bueltel  
 License No. 43844  
 Date 1/7/2022

Janel Timm, Yellow Medicine County Recorder  
 By Marit Nordang Deputy

**CERTIFICATE OF LOCATION OF GOVERNMENT CORNER**

Land survey monuments situated in Section 16, Township 115, Range 46, 5TH P.M.  
 STATE OF MINNESOTA, County of YELLOW MEDICINE

**Statement of Evidence: SECTION 16-115-46**

**E1/4 COR. SEC. 16-115-46**

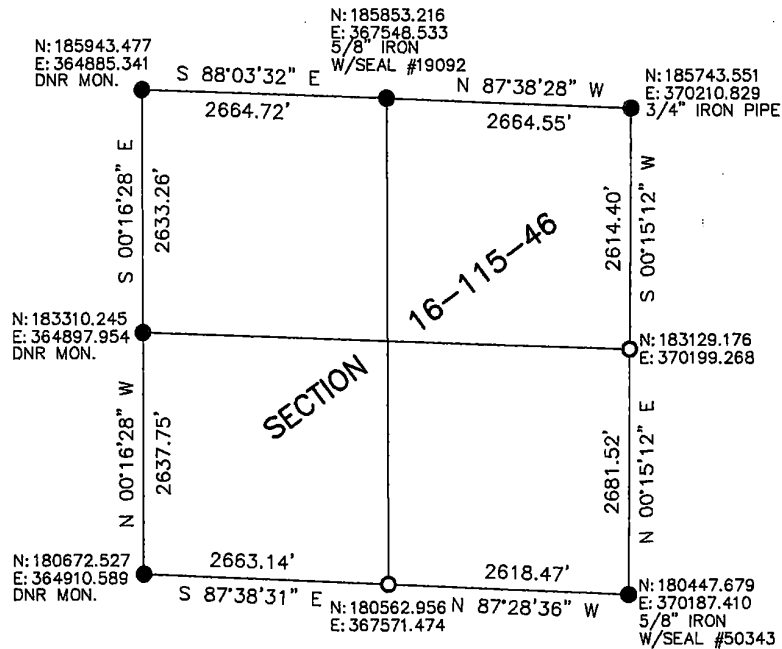
On February 1, 2021 Bueltel-Moseng Land Surveying set a 5/8" iron with seal #43844 on line inbetween the section corners and in line with the corner fence post to the west. Corner is also in line with fence line to the east starting about 500' east.

**S1/4 COR. SEC. 16-115-46 (N1/4 21-115-46)**

On February 1, 2021 Bueltel-Moseng Land Surveying set a 5/8" iron with seal #43844 in centerline of the road and in line with the fence to the south, said fence runs through the entire section.



- FOUND MONUMENT
- SET MONUMENT  
 -5/8" IRON  
 W/SEAL #43844



Yellow Medicine County Coordinate System (1996 Adj.)

# CERTIFICATE OF LOCATION OF GOVERNMENT CORNER

NORTH QUARTER Corner of Section 17, Township 115 N., Range 46 W., 5 th P.M.

STATE OF MINNESOTA, County of YELLOW MEDICINE

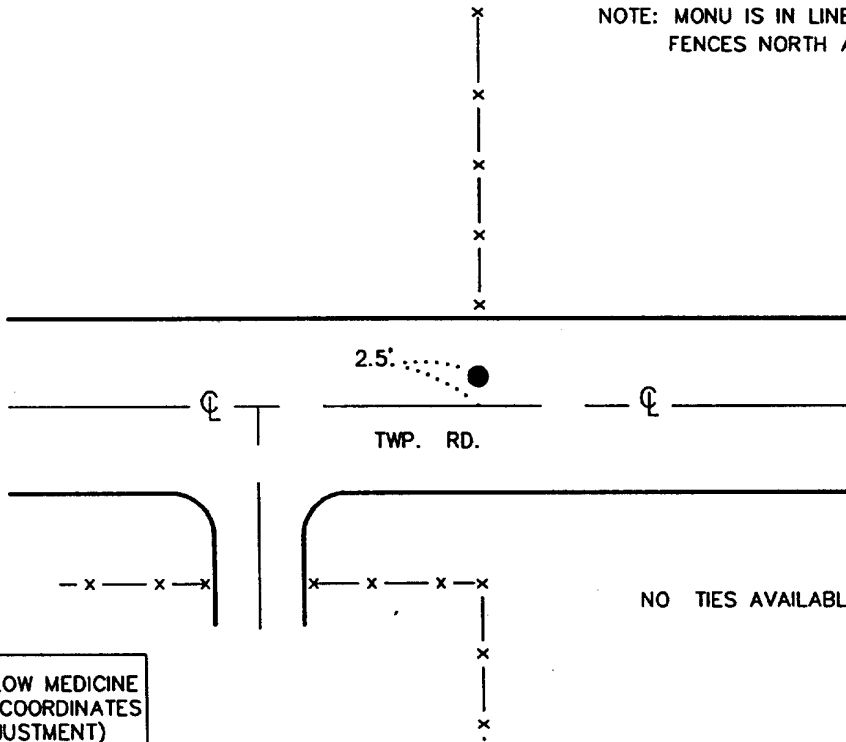
At the corner location shown on the sketch:

- On 5/15/2000 found a 8" x 9" x 6" FIELD STONE DOWN 3.5' WITH OLD WOOD  
DATE ON THE NORTH SIDE AND A 1/2" IRON ROD ON THE SOUTH SIDE
- left monument as found,  lowered monument,  removed monument (explain)
- On 5/15/2000 Placed a 3/4" x 24" REBAR WITH ALUMINUM CAP STAMPED  
DATE "DNR SURVEY MARKER", DOWN 0.3' OVER STONE.

### SKETCH OF REFERENCE TIES



NOTE: MONU IS IN LINE WITH FENCES NORTH AND SOUTH



1983 YELLOW MEDICINE COUNTY COORDINATES (1996 ADJUSTMENT)

N= 185977.521  
E= 362284.575

Statement of evidence relative to this corner location is on back of page.

6/11/2000  
SNA02026

I hereby certify that this document and the data contained herein was prepared by me or under my direct supervision.

Bruce W. Shappard 10/30/00  
SIGNATURE DATE

License Number 17003

- Land Surveyor,  Professional Engineer
- County Surveyor,  County Engineer

OFFICE OF THE COUNTY RECORDER  
County of Yellow Medicine

I hereby certify that this document was filed in the Co. Recorders Office at 8:30 A.M. on the NOV. 2 - 2000 day of NOV. 2 - 2000 A.D., 20\_\_

County Recorder Ray Herdare  
By \_\_\_\_\_, Deputy  
DOCUMENT NO. 224262

North Quarter Corner of Section 17, Township 115 North, Range 46 West

The Minnesota DNR Bureau of Engineering contacted the following for survey information:

Minnesota Secretary of State's Office

Yellow Medicine County Recorder's Office

Yellow Medicine County Highway Engineer's Office

- 1871 U. S. General Land Office notes, obtained from the Secretary of State's Office, show the corner marked with a wood post in a raised mound as per instructions.
- 1916 March, page 368 of a Surveyor's Record Book, obtained from the County Recorder's Office, contains a survey by John Norgaard, County Surveyor. Survey states that the government corner which was also found in 1899 was used for corner. The corner is shown:  
2600 feet from the northeast corner of Section 17  
2628 feet from the northwest corner of Section 17
- 1921 August, page 449 of a Surveyor's Record Book, obtained from the County Recorder's Office, contains a survey by John Norgaard, County Surveyor. Survey states:  
"found stone at S 1/4 post set in the govt mound by me some years ago."  
The corner is shown:  
2600 feet from the northeast corner of Section 17  
2628 feet from the northwest corner of Section 17
- 2000 May 15, DNR Bureau of Engineering hired a backhoe to dig for evidence of the corner. An 8 inch by 9 inch by 6 inch field stone was found down 3.5 feet with old wood on its north side and a 1/2 inch diameter iron rod on its south side. The field stone was found to be:  
2.5 feet north of the center line of an east-west Township Road  
in line with fences north and south  
2600.99 feet from the northeast corner of Section 17  
2630.84 feet from the northwest corner of Section 17

Analysis of the above information led the DNR Bureau of Engineering to conclude that the found field stone marks the location of the original corner.

---



Northeast Corner of Section 17, Township 115 North, Range 46 West

The Minnesota DNR Bureau of Engineering contacted the following for survey information:  
Minnesota Secretary of State's Office  
Yellow Medicine County Recorder's Office  
Yellow Medicine County Highway Engineer's Office

- 1871 U. S. General Land Office notes, obtained from the Secretary of State's Office, show the corner marked with a wood post in a raised mound as per instructions.
- 1901 Surveyor's Record Book B, obtained from the County Recorder's Office, contains John Norgaard's, County Surveyor, remonumentation notes for section corners in Yellow Medicine County. The following information is stated about corner on page 130:  
found stake in the government mound  
set a 6 inch by 6 inch by 24 inch long jasper granite level with the ground to mark corner
- 1916 March, page 368 of a Surveyor's Record Book, obtained from the County Recorder's Office, contains a survey by John Norgaard, County Surveyor. Survey states that a jasper stone monument was found at corner. The corner is shown:  
2600 feet from the north quarter corner of Section 17
- 1921 August, page 449 of a Surveyor's Record Book, obtained from the County Recorder's Office, contains a survey by John Norgaard, County Surveyor. Survey shows corner but does not indicate what kind of monument was found or set. The corner is shown:  
2600 feet from the north quarter corner of Section 17
- No Section Corner Tie Book, obtained from the County Highway Engineer's Office, does not indicate what kind of  
Date monument was found or set at corner but the following ties are shown to it:  
telephone pole, northwest, 45.2 feet  
fence post, southwest, 62.0 feet  
fence post, southeast, 48.9 feet
- 1967 Section Corner Tie Book, obtained from the County Highway Engineer's Office, shows that a granite monument was found 18 inches deep at corner. The following ties are shown to corner:  
spike in road, east, 100.2 feet  
spike in road, west, 100.0 feet  
power pole, northwest, 46.0 feet  
fence post, west-southwest, 83.9 feet  
fence post, east-southeast, 87.1 feet
- 1967 October 6, a page in a field notebook for County State Aid Highway Number 15, obtained from the County Highway Engineer's Office, shows that a granite monument was found down 18 inches at corner. The following ties are shown to corner:  
at PI Station 218+77.1  
spike in road, east, 100.2 feet  
spike in road, west, 100.00 feet  
cap in power pole, northwest, 46.00 feet  
cap in fence post, west-southwest, 83.90 feet  
cap in fence post, east-southeast, 87.10 feet  
The construction plan sheets for County State Aid Highway Number 15 show the area of the corner to be in a fill section.
- 2000 May 8, DNR Bureau of Engineering found a 10 inch long bridge spike at corner down 0.8 of a foot and on the center line of north-south bituminous surfaced County State Aid Highway 15. Removed the bridge spike and in its hole probed to a depth of 3 feet but did not encounter any large stones. No further excavation was conducted for the record granite monument. Searched for and found one record tie as shown on the sketch of reference ties. The bridge spike was found to be:  
2600.99 feet from the north quarter corner of Section 17

Analysis of the above information led the DNR Bureau of Engineering to conclude that the found bridge spike marks the location of the corner. Discarded the bridge spike and set a 3/4 inch by 24 inch rebar with aluminum cap stamped "DNR SURVEY MARKER" in its place.

# CERTIFICATE OF LOCATION OF GOVERNMENT CORNER

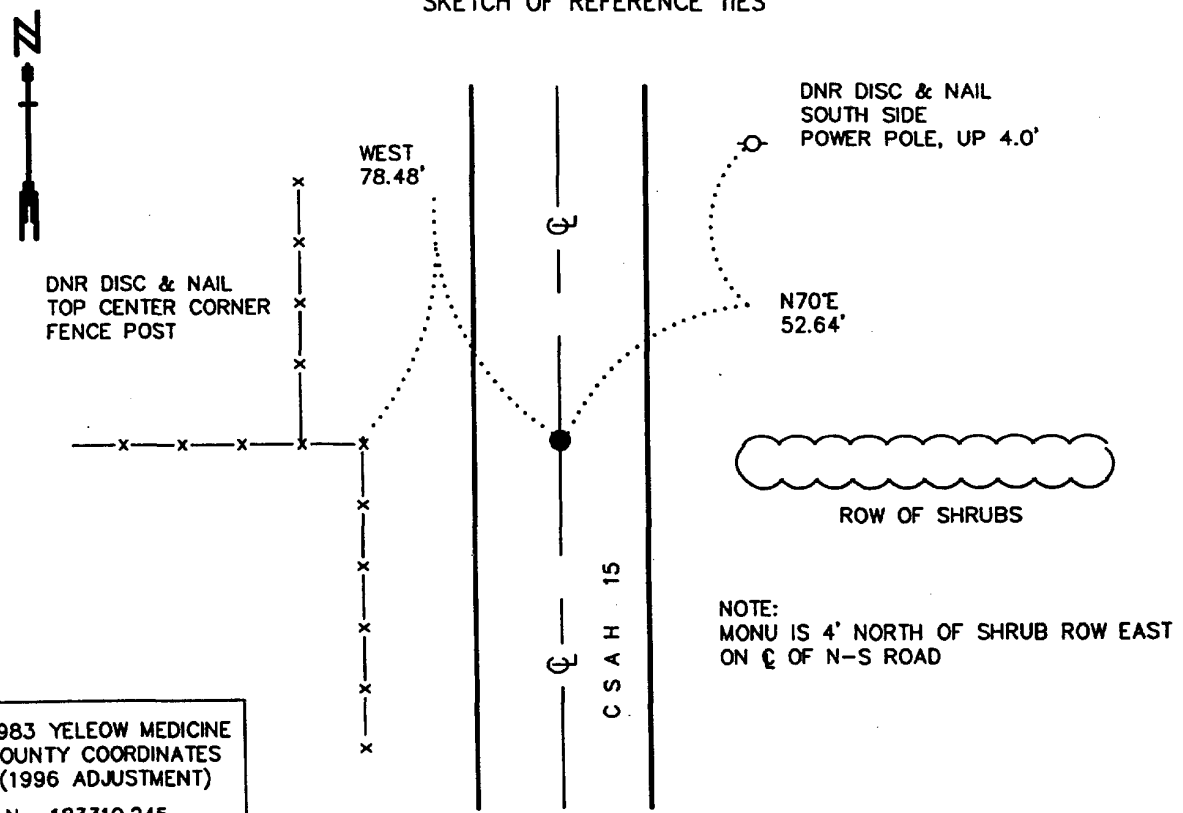
EAST QUARTER Corner of Section 17, Township 115 N., Range 46 W., 5th P.M.

STATE OF MINNESOTA, County of YELLOW MEDICINE

At the corner location shown on the sketch:

- On \_\_\_\_\_ found a \_\_\_\_\_  
DATE
- left monument as found,  lowered monument,  removed monument (explain)
- On 5/17/2000 Placed a 3/4" x 24" REBAR WITH ALUMINUM CAP STAMPED  
DATE  
"DNR SURVEY MARKER", FLUSH

### SKETCH OF REFERENCE TIES



1983 YELEOW MEDICINE  
COUNTY COORDINATES  
(1996 ADJUSTMENT)  
N= 183310.245  
E= 364897.954

Statement of evidence relative to this corner location is on back of page.

6/11/2000  
SNA02026

I hereby certify that this document and the data contained herein was prepared by me or under my direct supervision.  
Bruce W. Stepper 10/30/00  
SIGNATURE DATE  
License Number 17003  
 Land Surveyor,  Professional Engineer  
 County Surveyor,  County Engineer

OFFICE OF THE COUNTY RECORDER  
County of Yellow Medicine  
I hereby certify that this document was filed in the Co. Recorders Office at 8:40 A.M. on the NOV. 2 - 2000 day of NOV. 2 - 2000 A.D., 20\_\_\_\_  
County Recorder Kay Herdabe  
By \_\_\_\_\_, Deputy  
DOCUMENT NO. 224264

East Quarter Corner of Section 17, Township 115 North, Range 46 West

The Minnesota DNR Bureau of Engineering contacted the following for survey information:  
Minnesota Secretary of State's Office  
Yellow Medicine County Recorder's Office  
Yellow Medicine County Highway Engineer's Office

1871 U. S. General Land Office notes, obtained from the Secretary of State's Office, show the corner marked with a wood post in a raised mound as per instructions.

No resurvey information was obtained for this corner.

2000 May 17, DNR Bureau of Engineering traversed to the area of corner and found its location to be at the intersection of the center line of north-south County State Aid Highway Number 15 with a fence west. Scanned the area of corner with an electronic metal detector but no metal attraction was obtained. Did not excavate area of corner in search of a monument because no records of a monument being set at corner since the GLO survey was found.

Computed a position for corner as follows:

- on line between adjoining section corners
- in line with a fence west

The computed position for corner was found to be:

- on the center line of north-south County State Aid Highway Number 15
- 2633.26 feet from the northeast corner of Section 17
- 2637.75 feet from the southeast corner of Section 17
- 2.25 feet north of the lost position

Analysis of the above information led the DNR Bureau of Engineering to conclude that the computed position for corner on line between adjoining section corners and in line with a fence west marks the obliterated location of the corner. Set a 3/4 inch by 24 inch rebar with an aluminum cap stamped "DNR SURVEY MARKER" at the computed position for corner.

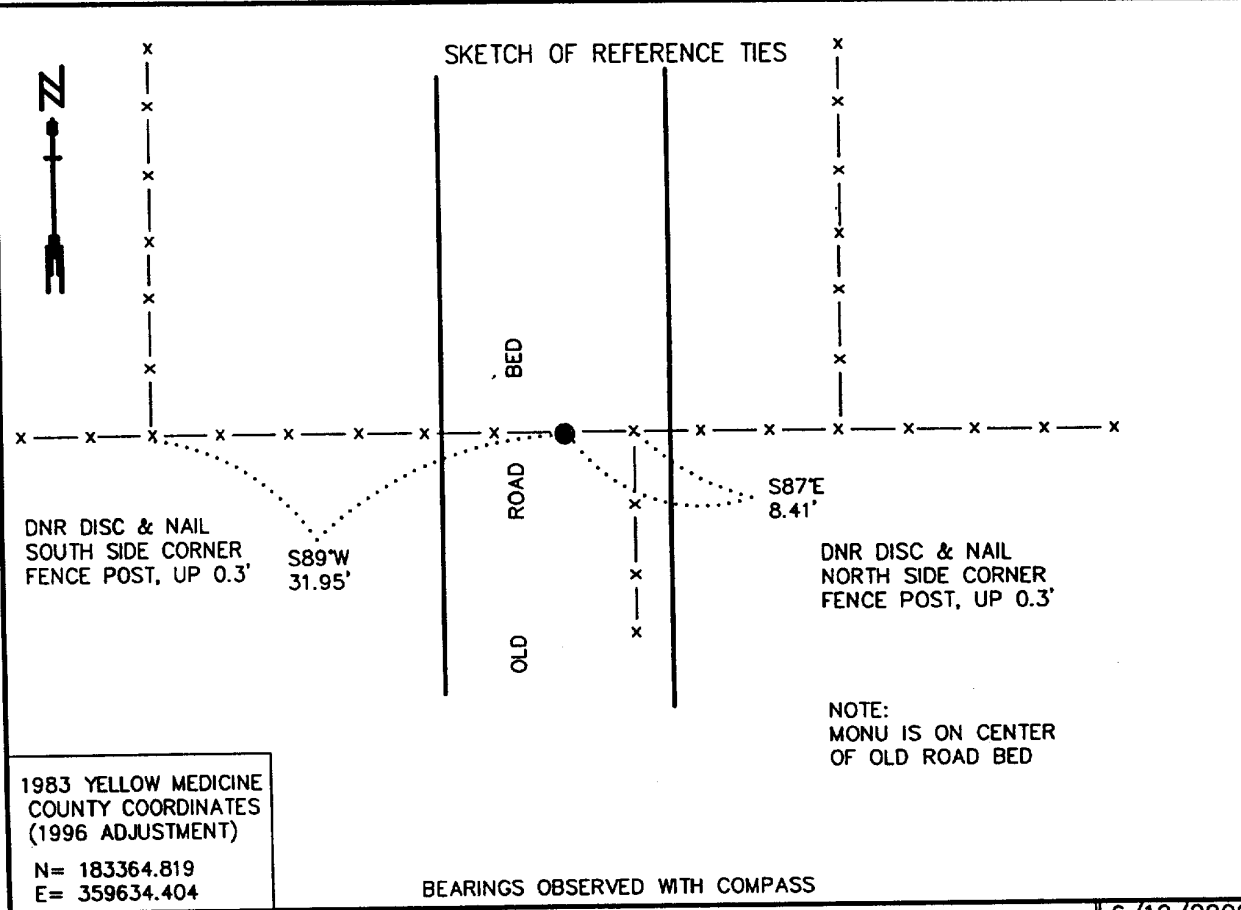
# CERTIFICATE OF LOCATION OF GOVERNMENT CORNER

EAST QUARTER Corner of Section 18, Township 115 N., Range 46 W., 5th P.M.

STATE OF MINNESOTA, County of YELLOW MEDICINE

At the corner location shown on the sketch:

- On \_\_\_\_\_ found a \_\_\_\_\_  
DATE
- left monument as found,  lowered monument,  removed monument (explain)
- On 5/17/2000 Placed a 3/4" x 24" REBAR WITH ALUMINUM CAP STAMPED  
DATE  
"DNR SURVEY MARKER", FLUSH



1983 YELLOW MEDICINE  
COUNTY COORDINATES  
(1996 ADJUSTMENT)  
N= 183364.819  
E= 359634.404

BEARINGS OBSERVED WITH COMPASS

NOTE:  
MONU IS ON CENTER  
OF OLD ROAD BED

Statement of evidence relative to this corner location is on back of page. 6/12/2000  
SNA02026

I hereby certify that this document and the data contained herein was prepared by me or under my direct supervision  
Bruce W. Shepperd 10/30/00  
 SIGNATURE DATE  
 License Number 17003  
 Land Surveyor,  Professional Engineer  
 County Surveyor,  County Engineer

OFFICE OF THE COUNTY RECORDER  
 County of Yellow Medicine  
 I hereby certify that this document was filed in the Co. Recorders Office at 8:00 A.M. on the NOV. 2 - 2000 day of NOV. 2 - 2000 A.D., 20\_\_\_\_  
 County Recorder Kay Nordabe  
 By \_\_\_\_\_, Deputy  
 DOCUMENT NO. 224256

East Quarter Corner of Section 18, Township 115 North, Range 46 West

The Minnesota DNR Bureau of Engineering contacted the following for survey information:  
Minnesota Secretary of State's Office  
Yellow Medicine County Recorder's Office  
Yellow Medicine County Highway Engineer's Office

1871 U. S. General Land Office notes, obtained from the Secretary of State's Office, show the corner marked with a wood post in a raised mound as per instructions.

No resurvey information was obtained for this corner.

2000 May 17, DNR Bureau of Engineering traversed to the area of corner and found its location to be at the intersection of the center of an old north-south road bed and fences east and west. Did not excavate area of corner in search of a monument because no records of a monument being set at corner since the GLO survey was found and area of corner appears to have been cut for road construction.

Computed a position for corner as follows:

- on line between adjoining section corners
- in line with fences east and west

The computed position for corner was found to be:

- on the center of the old north-south road bed
- 2634.02 feet from the northeast corner of Section 18
- 2643.08 feet from the southeast corner of Section 18
- 4.53 feet north of the lost position

Analysis of the above information led the DNR Bureau of Engineering to conclude that the computed position for corner on line between adjoining section corners and in line with fences east and west marks the obliterated location of the corner. Set a 3/4 inch by 24 inch rebar with an aluminum cap stamped "DNR SURVEY MARKER" at the computed position for corner.

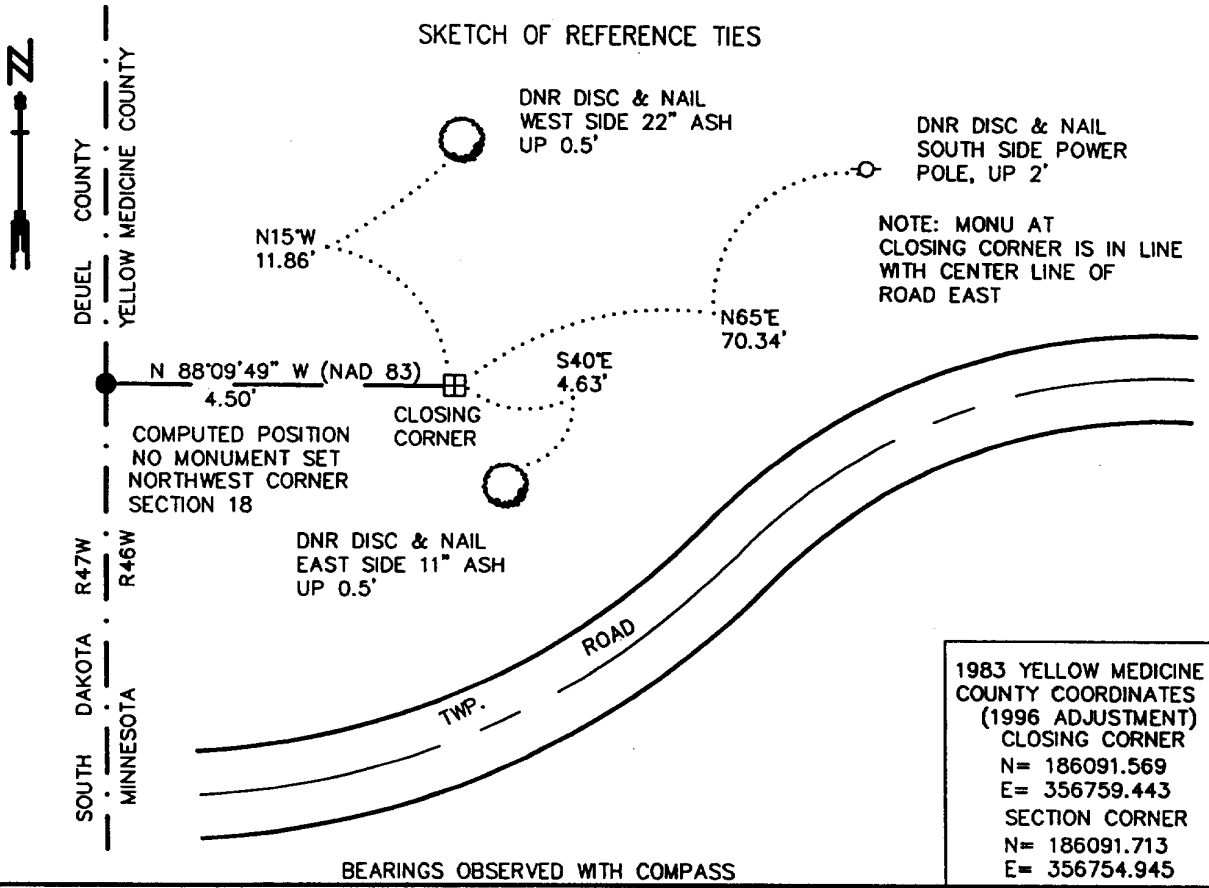
# CERTIFICATE OF LOCATION OF GOVERNMENT CORNER

NORTHWEST Corner of Section 18, Township 115 N., Range 46 W., 5th P.M.

STATE OF MINNESOTA, County of YELLOW MEDICINE

At the corner location shown on the sketch:

- On 5/8/2000 found a 6" x 6" CUT GRANITE STONE, UP 0.3', AT CLOSING CORNER  
DATE
- left monument as found,       lowered monument,       removed monument (explain)
- On \_\_\_\_\_ Placed a \_\_\_\_\_  
DATE



Statement of evidence relative to this corner location is on back of page. 6/12/2000  
SNA02026

I hereby certify that this document and the data contained herein was prepared by me or under my direct supervision.

Bruce W. Shopp 10/30/00  
SIGNATURE DATE

License Number 17003

Land Surveyor,       Professional Engineer  
 County Surveyor,       County Engineer

OFFICE OF THE COUNTY RECORDER  
 County of Yellow Medicine

I hereby certify that this document was filed in the Co. Recorders Office at 8:10 A.M. on the NOV. 2 - 2000 day of NOV. 2 - 2000 A.D., 20\_\_

County Recorder Kay Verdabe  
 By \_\_\_\_\_, Deputy  
 DOCUMENT NO. 224258

Northwest Corner of Section 18, Township 115 North, Range 46 West

The Minnesota DNR Bureau of Engineering contacted the following for survey information:

Minnesota Secretary of State's Office  
Yellow Medicine County Recorder's Office  
Yellow Medicine County Highway Engineer's Office  
South Dakota Historical Society's Office in Pierre  
Deuel County Register of Deed's Office

- 1871 U. S. General Land Office notes, obtained from the Minnesota Secretary of State's Office, show that a closing corner was established on the western boundary of the state. The closing corner was marked with a wood post in a raised mound as per instructions. The closing corner is shown:  
13.78 chains (909.48 feet) South of Mile Post 36
- 1901 Surveyor's Record Book B, obtained from the Yellow Medicine County Recorder's Office, contains John Norgaard's, County Surveyor, remonumentation notes for section corners in Yellow Medicine County. The following information is stated about corner on page 223:  
A) located on the government distance 5280 feet south of the northwest corner of Section 7 and on line with Mile Post Number 36 and Dakota monument 176 feet south of the northwest corner of Section 18  
B) set a 6 inch by 6 inch by 24 inch long jasper granite to mark corner
- 2000 May 8, DNR Bureau of Engineering traversed to the area of the corner and found a 6 inch by 6 inch cut granite stone up 0.3 of a foot. The cut granite stone was found to be:  
in line with the westerly projection of the center line of a Township Road east  
913.49 feet from Mile Post Number 36  
4.50 feet east of a straight line from Mile Post Number 36 to Mile Post Number 37

Analysis of the above information led the DNR Bureau of Engineering to conclude that the found 6 inch by 6 inch cut granite stone marks the location of the closing corner, so computed the position for the northwest corner of Section 18 at the intersection of the following lines:

- A) on line between Mile Post Number 36 and Mile Post Number 37  
B) on the westerly extension of a line from the northeast corner of Section 18 thru the cut granite stone at the closing corner

A monument was NOT set to mark the location of the northwest corner of Section 18.

---



Northeast Corner of Section 18, Township 115 North, Range 46 West

The Minnesota DNR Bureau of Engineering contacted the following for survey information:

Minnesota Secretary of State's Office

Yellow Medicine County Recorder's Office

Yellow Medicine County Highway Engineer's Office

- 1871 U. S. General Land Office notes, obtained from the Secretary of State's Office, show the corner marked with a wood post in a raised mound as per instructions.
- 1901 Surveyor's Record Book B, obtained from the County Recorder's Office, contains John Norgaard's, County Surveyor, remonumentation notes for section corners in Yellow Medicine County. The following information is stated about corner on page 130:  
found the government mound and pits  
set a 6 inch by 6 inch by 24 inch long jasper granite 3 inches above the ground to mark corner
- 1916 March, page 368 of a Surveyor's Record Book, obtained from the County Recorder's Office, contains a survey by John Norgaard, County Surveyor. Survey states that a jasper stone monument was found at corner. The corner is shown:  
2628 feet from the north quarter corner of Section 17
- 1921 August, page 449 of a Surveyor's Record Book, obtained from the County Recorder's Office, contains a survey by John Norgaard, County Surveyor. Survey shows corner but does not indicate what kind of monument was found or set. The corner is shown:  
2628 feet from the north quarter corner of Section 17
- 2000 May 15, DNR Bureau of Engineering hired a backhoe to dig for evidence of the corner. A 6 inch by 6 inch cut granite stone was found down 1.3 feet. Set a 3/4 inch by 12 inch rebar with aluminum cap stamped "DNR SURVEY MAKER" over the cut granite stone and found it to be:  
at the intersection of the center lines of roads north, south, east and west  
2630.84 feet from the north quarter corner of Section 17

Analysis of the above information led the DNR Bureau of Engineering to conclude that the found 6 inch by 6 inch cut granite stone marks the original location of the corner.

# CERTIFICATE OF LOCATION OF GOVERNMENT CORNER

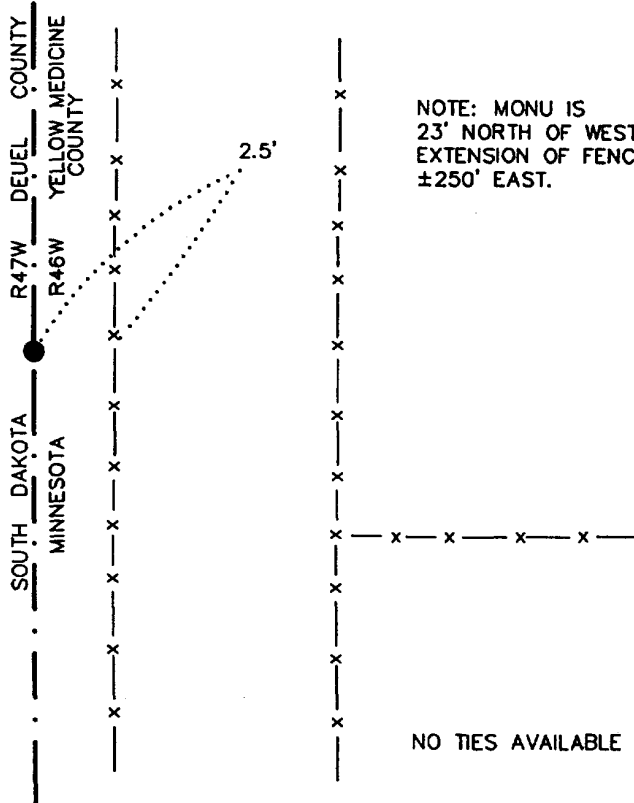
WEST QUARTER Corner of Section 18, Township 115 N., Range 46 W., 5th P.M.

STATE OF MINNESOTA, County of YELLOW MEDICINE

At the corner location shown on the sketch:

- On \_\_\_\_\_ found a \_\_\_\_\_  
DATE
- left monument as found,  lowered monument,  removed monument (explain)
- On 5/17/2000 Placed a 3/4" x 24" REBAR WITH ALUMINUM CAP STAMPED  
DATE "DNR SURVEY MARKER", DOWN 1.0'

### SKETCH OF REFERENCE TIES



NOTE: MONU IS  
23' NORTH OF WESTERLY  
EXTENSION OF FENCE  
±250' EAST.

NO TIES AVAILABLE

1983 YELLOW MEDICINE  
COUNTY COORDINATES  
(1996 ADJUSTMENT)  
N= 183447.558  
E= 356744.228

Statement of evidence relative to this corner location is on back of page.

6/12/2000  
SNA02026

I hereby certify that this document and the data contained herein was prepared by me or under my direct supervision.

Bruce W. Sheppard 10/30/00  
SIGNATURE DATE

License Number 17003

- Land Surveyor,  Professional Engineer
- County Surveyor,  County Engineer

OFFICE OF THE COUNTY RECORDER  
County of Yellow Medicine

I hereby certify that this document was filed in the Co. Recorders Office at 8:25 A.M. on the \_\_\_\_\_ day of NOV. 2 - 2000 A.D., 20\_\_\_\_

County Recorder Kay Nordale  
By \_\_\_\_\_, Deputy  
DOCUMENT NO. 224261

West Quarter Corner of Section 18, Township 115 North, Range 46 West

The Minnesota DNR Bureau of Engineering contacted the following for survey information:

Minnesota Secretary of State's Office  
Yellow Medicine County Recorder's Office  
Yellow Medicine County Highway Engineer's Office  
South Dakota Historical Society's Office in Pierre  
Deuel County Register of Deed's Office

The west quarter corner of Section 18 was not set during the U. S. General Land Office survey.

No resurvey information was obtained for this corner.

2000 May 17, DNR Bureau of Engineering computed a position for corner as follows:

equal distance from adjoining section corners for Section 18  
on line between Mile Post Number 36 and Mile Post Number 37

The computed position for corner was found to be:

2644.18 feet from adjoining section corners  
in a cultivated field  
2.5 feet west of a north-south fence

Analysis of the above information led the DNR Bureau of Engineering to conclude that the computed position equal distance from adjoining section corners for Section 18 and on line between Mile Post Number 36 and Mile Post Number 37 marks the location of the corner. Set a 3/4" by 24" rebar with aluminum cap stamped "DNR SURVEY MARKER" at the computed position for corner.

---

# CERTIFICATE OF LOCATION OF GOVERNMENT CORNER

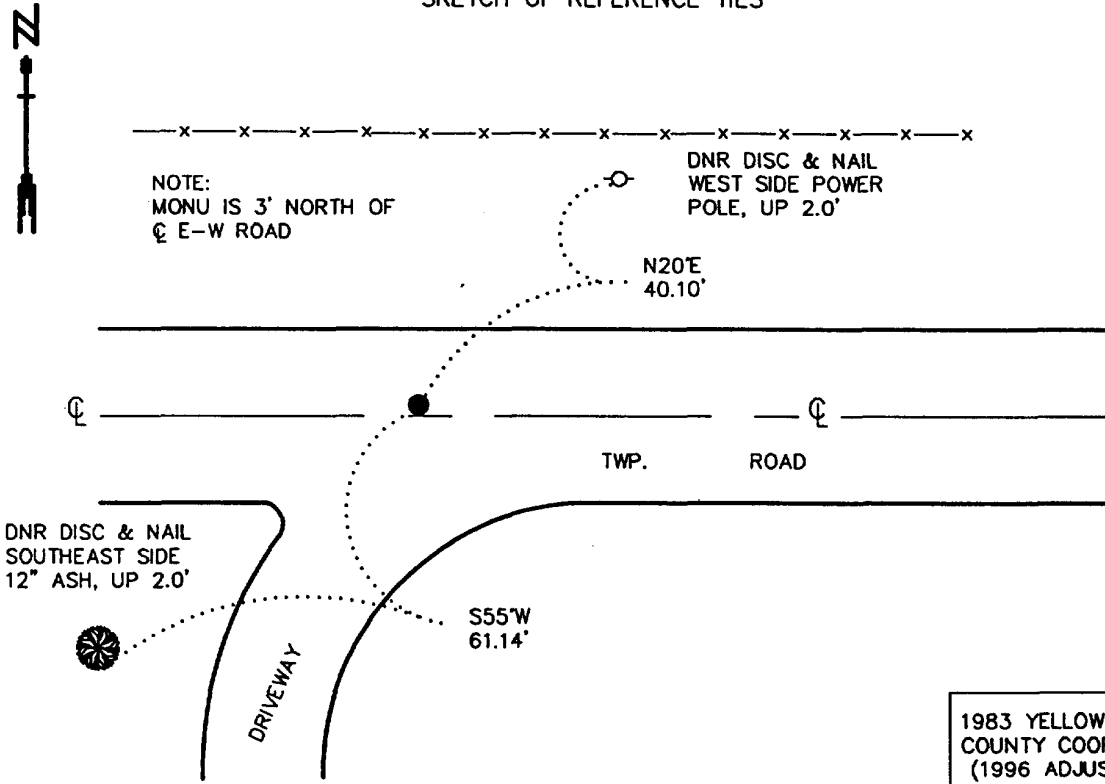
NORTH QUARTER Corner of Section 18, Township 115 N., Range 46 W., 5th P.M.

STATE OF MINNESOTA, County of YELLOW MEDICINE

At the corner location shown on the sketch:

- On \_\_\_\_\_ found a \_\_\_\_\_  
DATE
- left monument as found,  lowered monument,  removed monument (explain)
- On 5/17/2000 Placed a 3/4" x 24" REBAR WITH ALUMINUM CAP STAMPED  
DATE  
"DNR SURVEY MARKER", DOWN 0.3'

### SKETCH OF REFERENCE TIES



1983 YELLOW MEDICINE  
COUNTY COORDINATES  
(1996 ADJUSTMENT)  
N= 186083.368  
E= 357015.372

BEARINGS OBSERVED WITH COMPASS

Statement of evidence relative to this corner location is on back of page.

6/12/2000  
SNA02026

I hereby certify that this document and the data contained herein was prepared by me or under my direct supervision.

Bruce W. Sheppard 10/30/00  
SIGNATURE DATE

License Number 17003

- Land Surveyor,  Professional Engineer
- County Surveyor,  County Engineer

OFFICE OF THE COUNTY RECORDER  
County of Yellow Medicine

I hereby certify that this document was filed in the Co. Recorders Office at 9:15 A.M. on the \_\_\_\_\_ day of NOV. 2 - 2000 A.D., 20\_\_

County Recorder Kag Nordahl  
By \_\_\_\_\_, Deputy

DOCUMENT NO. 224271

North Quarter Corner of Section 18, Township 115 North, Range 46 West

The Minnesota DNR Bureau of Engineering contacted the following for survey information:

Minnesota Secretary of State's Office

Yellow Medicine County Recorder's Office

Yellow Medicine County Highway Engineer's Office

1871 U. S. General Land Office notes, obtained from the Secretary of State's Office, show the corner marked with a wood post in a raised mound as per instructions. The corner is shown:

40.00 chains (2640.00 feet) from the northeast corner of Section 18

3.88 chains (256.08 feet) from the closing corner to the northwest corner of Section 18

No resurvey information was obtained for this corner.

2000 May 17, DNR Bureau of Engineering traversed to the area of corner and found its location to be on an east-west Township Road. Did not excavate area of corner in search of a monument because no records of a monument being set at corner since the GLO survey was found.

Computed a position for corner as follows:

A) on line between found cut granite stones at the northeast corner of Section 18 and the closing corner to the northwest corner of Section 18

B) proportional measurement per GLO distances from found cut granite stones at the northeast corner of Section 18 and the closing corner to the northwest corner of Section 18

The computed position for corner was found to be:

3 feet north of the center line of the east-west Township Road

2639.80 feet from the northeast corner of Section 18

256.06 feet from the closing corner to the northwest corner of Section 18

Analysis of the above information led the DNR Bureau of Engineering to conclude that the computed position for corner on line and proportional distance from found cut granite stones at the northeast corner of Section 18 and the closing corner to the northwest corner of Section 18 marks the location of the corner. Set a 3/4 inch by 24 inch rebar with an aluminum cap stamped "DNR SURVEY MARKER" at the computed position for corner.

# CERTIFICATE OF LOCATION OF GOVERNMENT CORNER

Mile Post #37 Corner of Section 18, Township 115 N., Range 46 W., 5th P.M.

STATE OF MINNESOTA, County of YELLOW MEDICINE

At the corner location shown on the sketch:

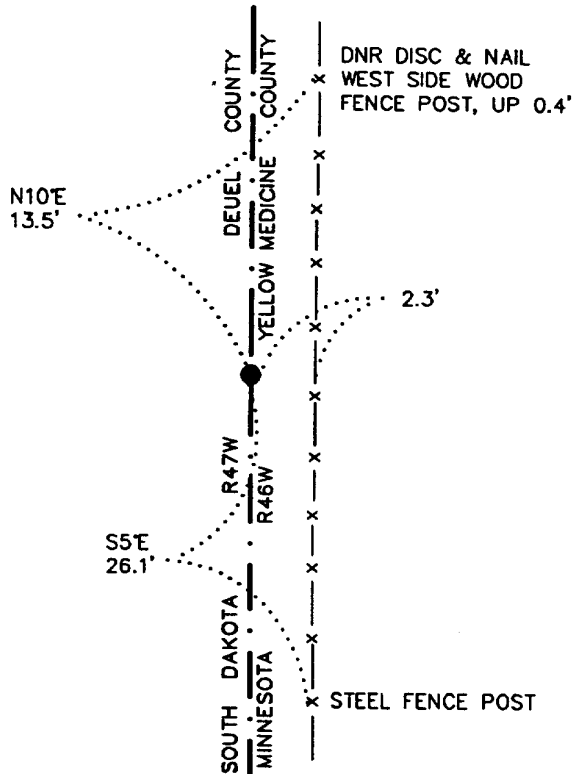
On 5/10/2000 found a 6" x 6" CUT GRANITE STONE, FLUSH  
DATE

left monument as found,  lowered monument,  removed monument (explain)

On \_\_\_\_\_ Placed a \_\_\_\_\_  
DATE



### SKETCH OF REFERENCE TIES



BEARINGS OBSERVED WITH COMPASS

1983 YELLOW MEDICINE COUNTY COORDINATES (1996 ADJUSTMENT)  
N= 181721.142  
E= 356737.236

Statement of evidence relative to this corner location is on back of page.

6/12/2000  
SNA02026

I hereby certify that this document and the data contained herein was prepared by me or under my direct supervision

Bruce W. Sheppard 10/30/00  
SIGNATURE DATE

License Number 17003

- Land Surveyor,  Professional Engineer
- County Surveyor,  County Engineer

OFFICE OF THE COUNTY RECORDER  
County of Yellow Medicine

I hereby certify that this document was filed in the Co. Recorders Office at 9:40 A.M. on the \_\_\_\_\_ day of NOV. 2 2000 A.D., 20\_\_

County Recorder Kay Nordahl

By \_\_\_\_\_, Deputy

DOCUMENT NO. 224276

Mile Post Number 37 of Section 18, Township 115 North, Range 46 West

The Minnesota DNR Bureau of Engineering contacted the following for survey information:

Minnesota Secretary of State's Office  
Yellow Medicine County Recorder's Office  
Yellow Medicine County Highway Engineer's Office  
South Dakota Historical Society's Office in Pierre  
Deuel County Register of Deed's Office

1859 U. S. General Land Office notes, obtained from the South Dakota Historical Society's Office, show the corner marked with a six inch square by eight foot long wood post in a 3 ½ foot high by 5 ½ inch diameter mound with trenches 18 inches east and west. The following was marked on the wood post:

"Minnesota" on the east  
"Dakota" on the west  
"1859" on the south  
"37M" on the north

1902 September, pages 48 and 49 of a Surveyor's Field Book, obtained from the Deuel County Register of Deed's Office, contain field notes of G.W. Carpenter's (County and Deputy State Surveyor) resurvey of all the mile posts abutting Deuel County between the states of South Dakota and Minnesota and all of the section and quarter section corners abutting and pertaining to Deuel County. The field notes state that a stone in a mound with 2 pits were found at corner. The stone was replaced with a 6 inch by 6 inch by 30 inch granite stone which was set firmly in the ground.

2000 May 10, DNR Bureau of Engineering traversed to the area of the corner and found a 6 inch by 6 inch cut granite stone flush with the ground. The cut granite stone was found to be:  
2.3 feet west of a north-south fence  
5283.96 feet from Mile Post Number 36

Analysis of the above information led the DNR Bureau of Engineering to conclude that the found 6 inch by 6 inch cut granite stone marks the original location of the corner.

---

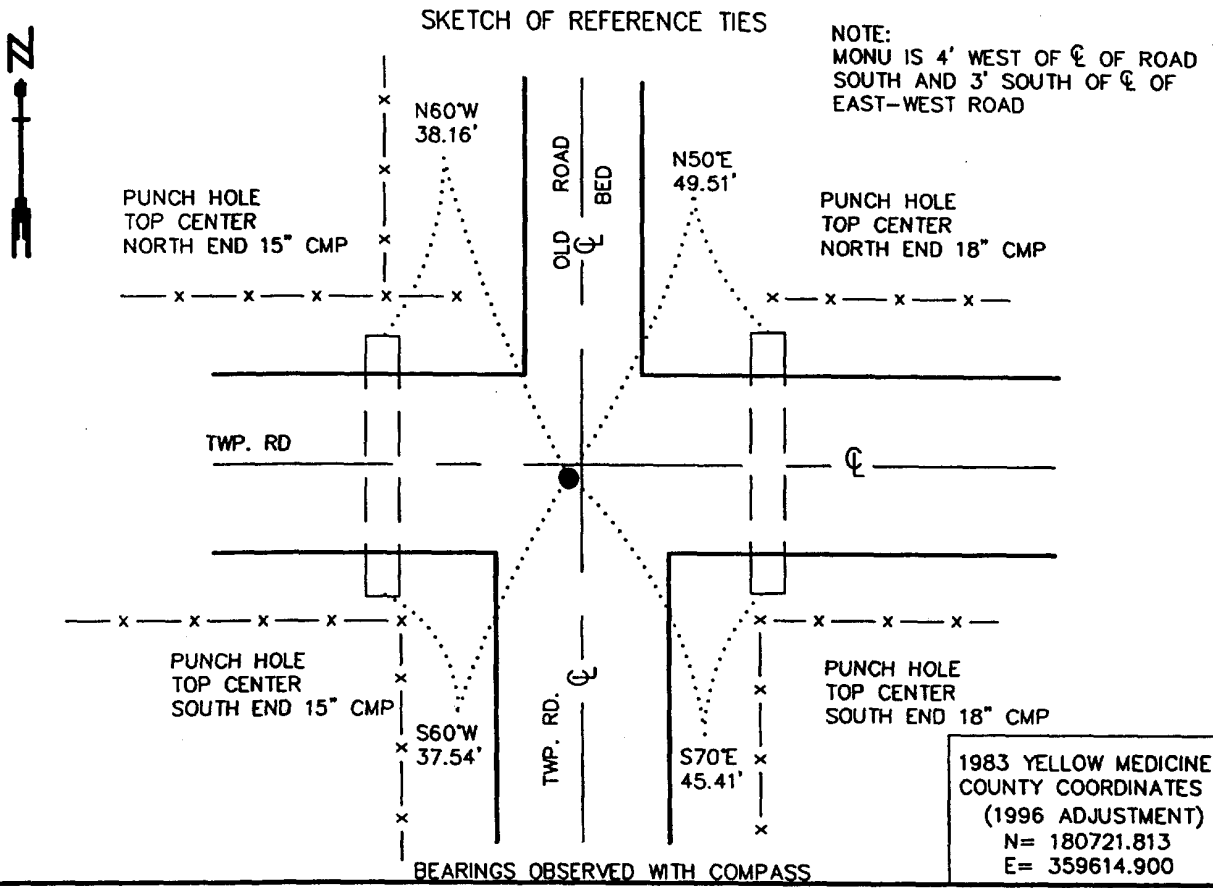
# CERTIFICATE OF LOCATION OF GOVERNMENT CORNER

NORTHEAST Corner of Section 19, Township 115 N., Range 46 W., 5th P.M.

STATE OF MINNESOTA, County of YELLOW MEDICINE

At the corner location shown on the sketch:

- On 5/15/2000 found a 6" x 6" CUT GRANITE STONE, DOWN 2.5'  
DATE
- left monument as found,       lowered monument,       removed monument (explain)
- On 5/15/2000 Placed a 3/4" x 24" REBAR WITH ALUMINUM CAP STAMPED  
DATE  
"DNR SURVEY MARKER", DOWN 0.3', OVER STONE



Statement of evidence relative to this corner location is on back of page. 6/12/2000  
SNA02026

I hereby certify that this document and the data contained herein was prepared by me or under my direct supervision

Bruce W. Shippel 10/30/00  
SIGNATURE DATE

License Number 17003

Land Surveyor,       Professional Engineer  
 County Surveyor,       County Engineer

OFFICE OF THE COUNTY RECORDER  
County of Yellow Medicine

I hereby certify that this document was filed in the Co. Recorders Office at 8:45 A .M. on the NOV. 2 - 2000 day of NOV. 2 - 2000 A.D., 20

County Recorder Kay Nordmark  
By \_\_\_\_\_, Deputy  
DOCUMENT NO. 224265

Northeast Corner of Section 19, Township 115 North, Range 46 West

The Minnesota DNR Bureau of Engineering contacted the following for survey information:  
Minnesota Secretary of State's Office  
Yellow Medicine County Recorder's Office  
Yellow Medicine County Highway Engineer's Office

- 1871 U. S. General Land Office notes, obtained from the Secretary of State's Office, show the corner marked with a wood post in a raised mound as per instructions.
- 1901 Surveyor's Record Book B, obtained from the County Recorder's Office, contains John Norgaard's, County Surveyor, remonumentation notes for section corners in Yellow Medicine County. The following information is stated about corner on page 131:  
found stake in the government mound  
set a 6 inch by 6 inch by 24 inch long jasper granite level with the ground to mark corner
- 1943 Section Corner Tie Book, obtained from the County Highway Engineer's Office, does not indicate what kind of monument was found or set at corner but the following ties are shown to it:  
third fence post, southeast, 72.3 feet  
corner fence post, northeast, 49.5 feet  
second fence post, southeast, 80.4 feet  
third fence post, southwest, 85.3 feet
- 2000 May 15, DNR Bureau of Engineering hired a backhoe to dig for evidence of the corner. A 6 inch by 6 inch cut granite stone was found down 2.5 feet. Searched for but found no evidence of the record ties. Set a 3/4 inch by 24 inch rebar with aluminum cap stamped "DNR SURVEY MAKER" over the cut granite stone and found it to be:  
3 feet south of the center line of an east-west Township Road  
4 feet west of the center line of a Township Road south

Analysis of the above information led the DNR Bureau of Engineering to conclude that the found 6 inch by 6 inch cut granite stone marks the original location of the corner.

---

# CERTIFICATE OF LOCATION OF GOVERNMENT CORNER

NORTHWEST Corner of Section 19, Township 115 N., Range 46 W., 5th P.M.

STATE OF MINNESOTA, County of YELLOW MEDICINE

At the corner location shown on the sketch:

On 5/15/2000 found a 6" x 6" CUT GRANITE STONE, DOWN 0.5', AT CLOSING CORNER  
DATE

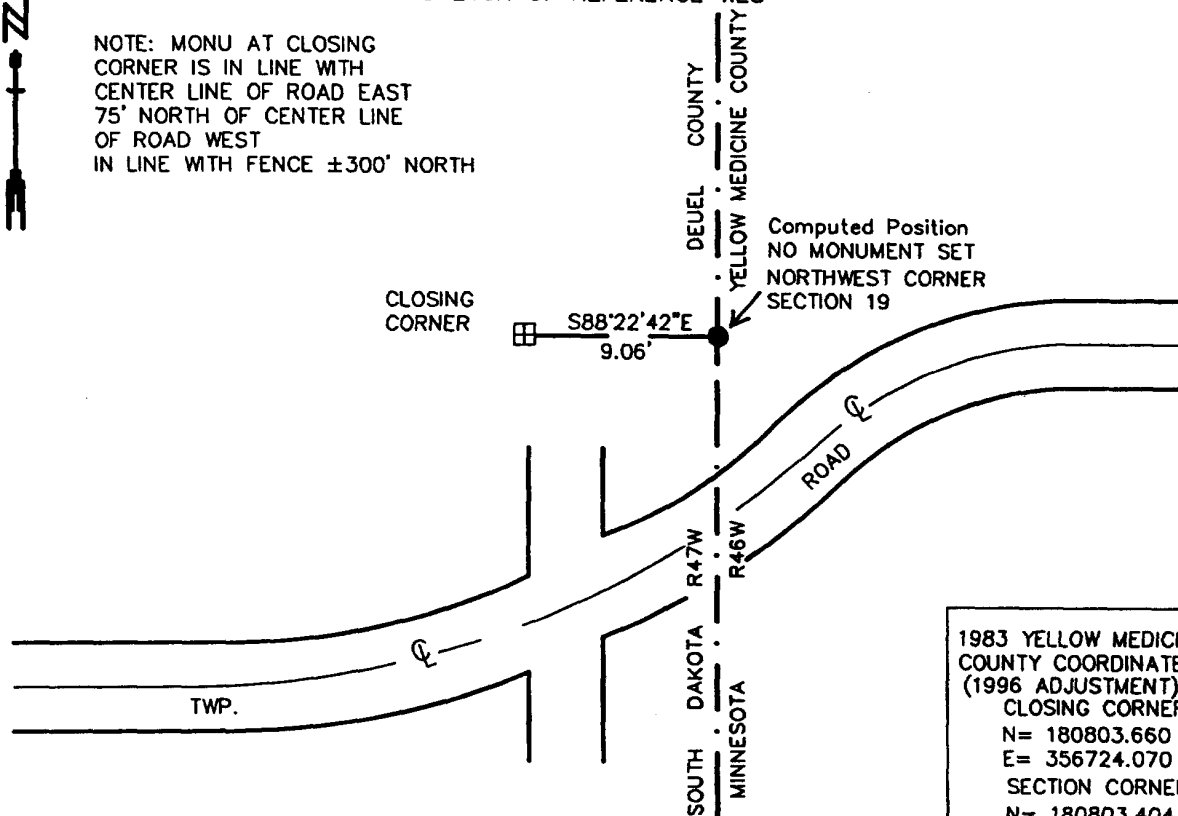
left monument as found,  lowered monument,  removed monument (explain)

On \_\_\_\_\_ Placed on \_\_\_\_\_  
DATE

### SKETCH OF REFERENCE TIES



NOTE: MONU AT CLOSING CORNER IS IN LINE WITH CENTER LINE OF ROAD EAST 75' NORTH OF CENTER LINE OF ROAD WEST IN LINE WITH FENCE ±300' NORTH



Computed Position  
NO MONUMENT SET  
NORTHWEST CORNER  
SECTION 19

1983 YELLOW MEDICINE COUNTY COORDINATES (1996 ADJUSTMENT)  
CLOSING CORNER  
N= 180803.660  
E= 356724.070  
SECTION CORNER  
N= 180803.404  
E= 356733.130

BEARING IS IN COUNTY ORIENTATION

Statement of evidence relative to this corner location is on back of page.

6/12/2000  
SNA02026

I hereby certify that this document and the data contained herein was prepared by me or under my direct supervision

Bruce W. Sheppard 10/30/00  
SIGNATURE DATE

License Number 17003

- Land Surveyor,  Professional Engineer  
 County Surveyor,  County Engineer

OFFICE OF THE COUNTY RECORDER  
County of Yellow Medicine

I hereby certify that this document was filed in the Co. Recorders Office at 9:00 A.M. on the \_\_\_\_\_ day of NOV. 2 - 2000 A.D., 20\_\_

County Recorder Kay Nordane  
By \_\_\_\_\_ Deputy  
DOCUMENT NO. 224268

Northwest Corner of Section 19, Township 115 North, Range 46 West

The Minnesota DNR Bureau of Engineering contacted the following for survey information:

Minnesota Secretary of State's Office  
Yellow Medicine County Recorder's Office  
Yellow Medicine County Highway Engineer's Office  
South Dakota Historical Society's Office in Pierre  
Deuel County Register of Deed's Office

- 1871 U. S. General Land Office notes, obtained from the Minnesota Secretary of State's Office, show that a closing corner was established on the western boundary of the state. The closing corner was marked with a wood post in a raised mound as per instructions. The closing corner is shown:  
13.88 chains (916.08 feet) South of Mile Post 37
- 1901 Surveyor's Record Book B, obtained from the Yellow Medicine County Recorder's Office, contains John Norgaard's, County Surveyor, remonumentation notes for section corners in Yellow Medicine County. The following information is stated about corner on page 223:  
A) located 5280 feet south of the northwest corner of Section 18 and on line of monuments for Dakota  
B) set a 6 inch by 6 inch by 24 inch long jasper granite to mark corner
- 2000 May 15, DNR Bureau of Engineering traversed to the area of the corner and found a 6 inch by 6 inch cut granite stone up 0.3 of a foot. The cut granite stone was found to be:  
A) in line with the westerly projection of the center line of a Township Road east  
B) in line with a fence about 300 feet north  
C) 917.58 feet from Mile Post Number 37  
D) 5288.03 feet from a cut granite stone at the closing corner to the northwest corner of Section 18  
E) 9.06 feet west of a straight line from Mile Post Number 37 to Mile Post Number 38

Analysis of the above information led the DNR Bureau of Engineering to conclude that the found 6 inch by 6 inch cut granite stone marks the location of the closing corner, so computed the position for the northwest corner of Section 18 at the intersection of the following lines:

on line between Mile Post Number 37 and Mile Post Number 38

on line between the northeast corner of Section 19 and the cut granite stone at the closing corner

A monument was NOT set to mark the location of the northwest corner of Section 18.

---

# CERTIFICATE OF LOCATION OF GOVERNMENT CORNER

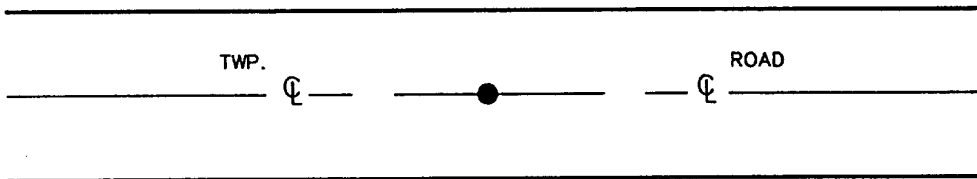
NORTH QUARTER Corner of Section 19, Township 115 N., Range 46 W., 5th P.M.

STATE OF MINNESOTA, County of YELLOW MEDICINE

At the corner location shown on the sketch:

- On \_\_\_\_\_ found a \_\_\_\_\_  
DATE
- left monument as found,     lowered monument,     removed monument (explain)
- On 5/17/2000 Placed a 3/4" x 24" REBAR WITH ALUMINUM CAP STAMPED  
DATE  
"DNR SURVEY MARKER", DOWN 0.4'

### SKETCH OF REFERENCE TIES



NOTE:  
MONU IS ON  $\phi$  E-W ROAD

NO TIES AVAILABLE

1983 YELLOW MEDICINE  
COUNTY COORDINATES  
(1996 ADJUSTMENT)  
N= 180796.385  
E= 356980.885

Statement of evidence relative to this corner location is on back of page.

6/12/2000  
SNA02026

I hereby certify that this document and the data contained herein was prepared by me or under my direct supervision.

Bruce W. Shippert 10/30/00  
SIGNATURE DATE

License Number 17003

- Land Surveyor,     Professional Engineer
- County Surveyor,     County Engineer

OFFICE OF THE COUNTY RECORDER  
County of Yellow Medicine

I hereby certify that this document was filed in the Co. Recorders Office at 9:05 A. on the NOV. 2 - 2000 day of \_\_\_\_\_ A.D. 20\_\_

County Recorder Kay Nordahl  
By \_\_\_\_\_, Deputy  
DOCUMENT NO. 224269

North Quarter Corner of Section 19, Township 115 North, Range 46 West

The Minnesota DNR Bureau of Engineering contacted the following for survey information:  
Minnesota Secretary of State's Office  
Yellow Medicine County Recorder's Office  
Yellow Medicine County Highway Engineer's Office

- 1871 U. S. General Land Office notes, obtained from the Secretary of State's Office, show the corner marked with a wood post in a raised mound as per instructions. The corner is shown:  
40.00 chains (2640.00 feet) from the northeast corner of Section 19  
3.90 chains (257.40 feet) from the closing corner to the northwest corner of Section 19

No resurvey information was obtained for this corner.

- 2000 May 17, DNR Bureau of Engineering traversed to the area of corner and found its location to be on an east-west Township Road. Did not excavate area of corner in search of a monument because no records of a monument being set at corner since the GLO survey was found. Computed a position for corner as follows:  
A) on line between found cut granite stones at the northeast corner of Section 19 and the closing corner to the northwest corner of Section 19  
B) proportional measurement per GLO distances from found cut granite stones at the northeast corner of Section 19 and the closing corner to the northwest corner of Section 19

The computed position for corner was found to be:  
on the center line of the east-west Township Road  
2635.08 feet from the northeast corner of Section 19  
256.91 feet from the closing corner to the northwest corner of Section 19

Analysis of the above information led the DNR Bureau of Engineering to conclude that the computed position for corner on line and proportional distance from found cut granite stones at the northeast corner of Section 19 and the closing corner to the northwest corner of Section 19 marks the location of the corner. Set a 3/4 inch by 24 inch rebar with an aluminum cap stamped "DNR SURVEY MARKER" at the computed position for corner.

---

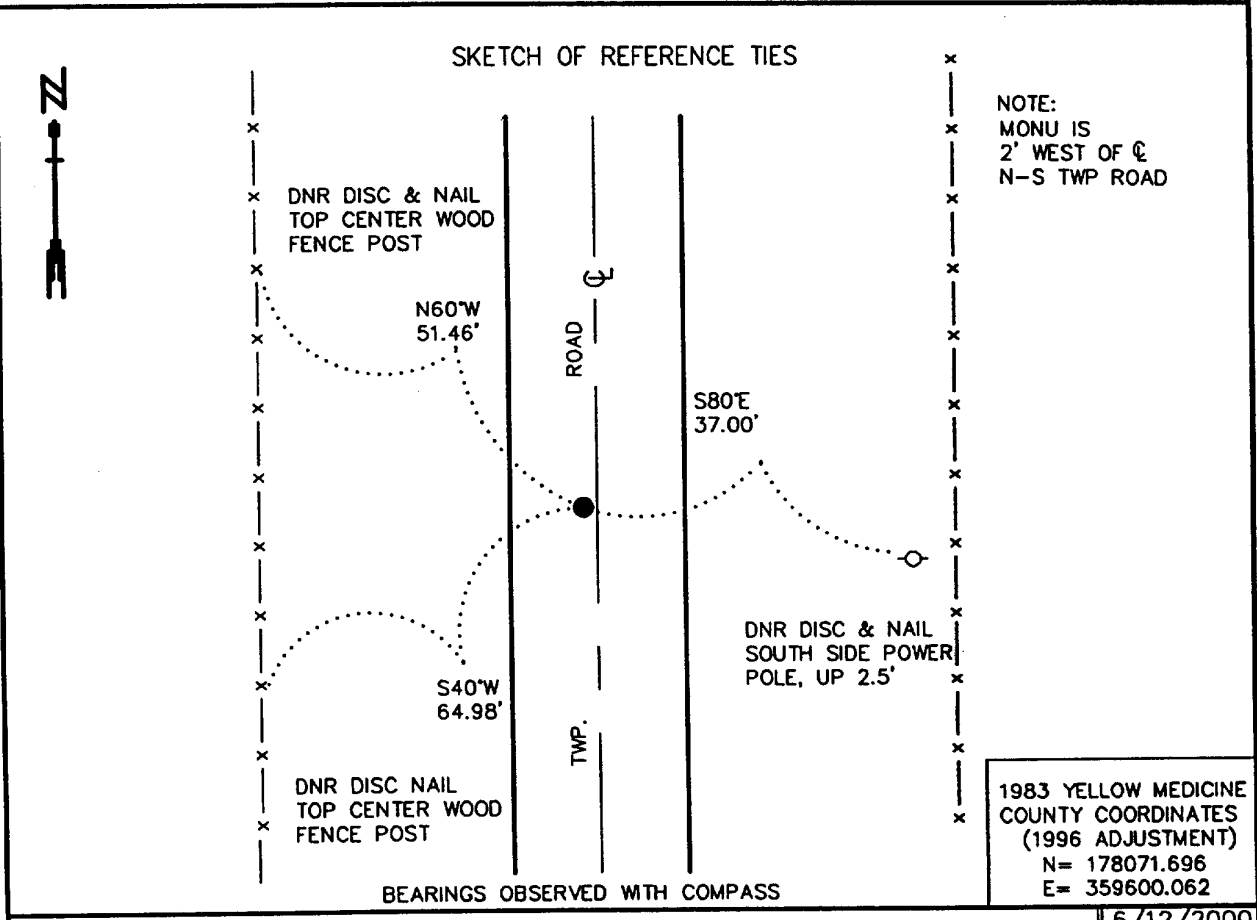
# CERTIFICATE OF LOCATION OF GOVERNMENT CORNER

EAST QUARTER Corner of Section 19, Township 115 N., Range 46 W., 5th P.M.

STATE OF MINNESOTA, County of YELLOW MEDICINE

At the corner location shown on the sketch:

- On \_\_\_\_\_ found a \_\_\_\_\_  
DATE
- left monument as found,  lowered monument,  removed monument (explain)
- On 5/17/2000 Placed a 3/4" x 24" REBAR WITH ALUMINUM CAP STAMPED  
DATE  
"DNR SURVEY MARKER", DOWN 0.4'



Statement of evidence relative to this corner location is on back of page. 6/12/2000  
SNA02026

I hereby certify that this document and the data contained herein was prepared by me or under my direct supervision

Bruce W. Sheppard 10/30/00  
SIGNATURE DATE

License Number 17003

Land Surveyor,  Professional Engineer  
 County Surveyor,  County Engineer

OFFICE OF THE COUNTY RECORDER  
County of Yellow Medicine

I hereby certify that this document was filed in the Co. Recorders Office at 9:10 A.M. on the NOV. 2 - 2000 day of NOV. 2 - 2000 A.D., 20\_\_

County Recorder Kay Nordahl  
By \_\_\_\_\_, Deputy  
DOCUMENT NO. 224270

East Quarter Corner of Section 19, Township 115 North, Range 46 West

The Minnesota DNR Bureau of Engineering contacted the following for survey information:  
Minnesota Secretary of State's Office  
Yellow Medicine County Recorder's Office  
Yellow Medicine County Highway Engineer's Office

1871 U. S. General Land Office notes, obtained from the Secretary of State's Office, show the corner marked with a wood post in a raised mound as per instructions.

No resurvey information was obtained for this corner.

2000 May 17, DNR Bureau of Engineering traversed to the area of corner and found its location to be on a north-south Township Road. No evidence of east or west lines of occupation exist in area of corner, so computed the lost position for corner and found it to be:  
2650.16 feet from adjoining section corners  
2 feet west of the center line of the north-south Township Road  
Conducted a field search at the computed lost position for corner by scanning the area with an electronic metal detector but no metal attraction was obtained. Did not excavate area of corner in search of a monument because no records of a monument being set at corner since the GLO survey was found.

Analysis of the above information led the DNR Bureau of Engineering to conclude that the lost position marks the location of the corner. Set a 3/4 inch by 24 inch rebar with an aluminum cap stamped "DNR SURVEY MARKER" at the computed lost position for corner.

---

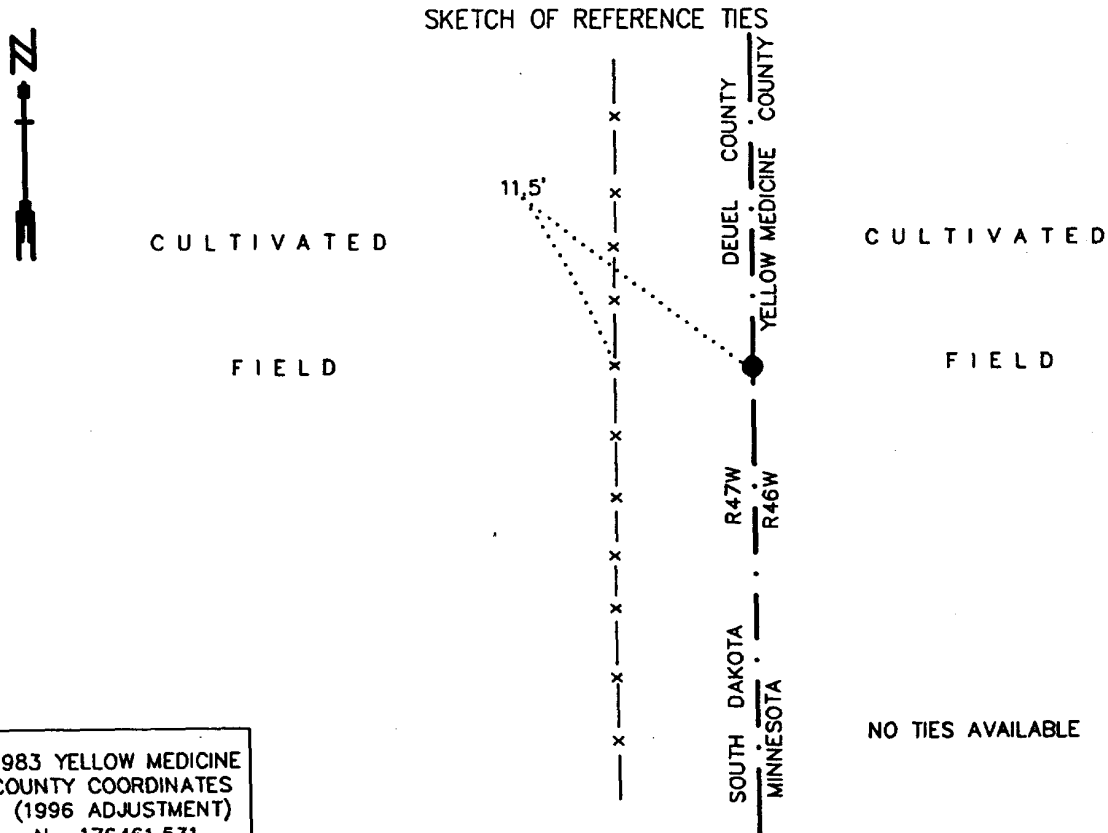
# CERTIFICATE OF LOCATION OF GOVERNMENT CORNER

MILE POST #38 Corner of Section 19, Township 115 N., Range 46 W., 5th P.M.

STATE OF MINNESOTA, County of YELLOW MEDICINE

At the corner location shown on the sketch:

- On \_\_\_\_\_ found a \_\_\_\_\_  
DATE
- left monument as found,  lowered monument,  removed monument (explain)
- On 5/17/2000 Placed a 3/4" x 24" REBAR WITH ALUMINUM CAP STAMPED  
DATE  
"DNR SURVEY MARKER", DOWN 1.0'



1983 YELLOW MEDICINE  
COUNTY COORDINATES  
(1996 ADJUSTMENT)  
N= 176461.531  
E= 356713.701

Statement of evidence relative to this corner location is on back of page.

6/12/2000  
SNA02026

I hereby certify that this document and the data contained herein was prepared by me or under my direct supervision

Bruce W. Shippert 10/30/00  
SIGNATURE DATE

License Number 17003

- Land Surveyor,  Professional Engineer
- County Surveyor,  County Engineer

OFFICE OF THE COUNTY RECORDER

County of Yellow Medicine

I hereby certify that this document was filed in the Co. Recorders Office at 9:30 A.M. on the NOV. 2 - 2000 day of NOV. 2 - 2000 A.D., 20

County Recorder Keynerdell

By \_\_\_\_\_, Deputy

DOCUMENT NO. 224274

Mile Post Number 38 of Section 19, Township 115 North, Range 46 West

The Minnesota DNR Bureau of Engineering contacted the following for survey information:

Minnesota Secretary of State's Office  
Yellow Medicine County Recorder's Office  
Yellow Medicine County Highway Engineer's Office  
South Dakota Historical Society's Office in Pierre  
Deuel County Register of Deed's Office

1859 U. S. General Land Office notes, obtained from the South Dakota Historical Society's Office, show the corner marked with a six inch square by eight foot long wood post in a 3 ½ foot high by 5 ½ inch diameter mound with trenches 18 inches east and west. The following was marked on the wood post:

"Minnesota" on the east  
"Dakota" on the west  
"1859" on the south  
"38M" on the north

1902 September, pages 48 and 49 of a Surveyor's Field Book, obtained from the Deuel County Register of Deed's Office, contain field notes of G.W. Carpenter's (County and Deputy State Surveyor) resurvey of all the mile posts abutting Deuel County between the states of South Dakota and Minnesota and all of the section and quarter section corners abutting and pertaining to Deuel County. The field notes state that a stone in a mound with 2 pits were found at corner. The stone was replaced with a 6 inch by 6 inch by 30 inch granite stone which was set firmly in the ground. The corner is shown:

79.59 chains (5252.94 feet) from Mile Post Number 37  
158.10 chains (10434.60 feet) from the Witness Corner to Mile Post Number 40

2000 May 2, DNR Bureau of Engineering computed the lost position for corner using proportional measurements per the 1902 survey and found it to be:

5259.66 feet from Mile Post Number 37  
10447.95 feet from the Witness Corner to Mile Post Number 40  
in a cultivated field  
11.5 feet east of a north-south fence

Conducted a field search in the area of corner by probing a 6 foot wide by 30 foot long area at 3 inch intervals to a depth of 3 feet the center being along the north-south fence and 11.5 feet west of the computed lost position. No stones were found in the probed area.

Analysis of the above information led the DNR Bureau of Engineering to conclude that the computed lost position using proportional measurements per an 1902 survey marks the location of the corner. Set a 3/4" by 24" rebar with aluminum cap stamped "DNR SURVEY MARKER" at the computed lost position for corner.

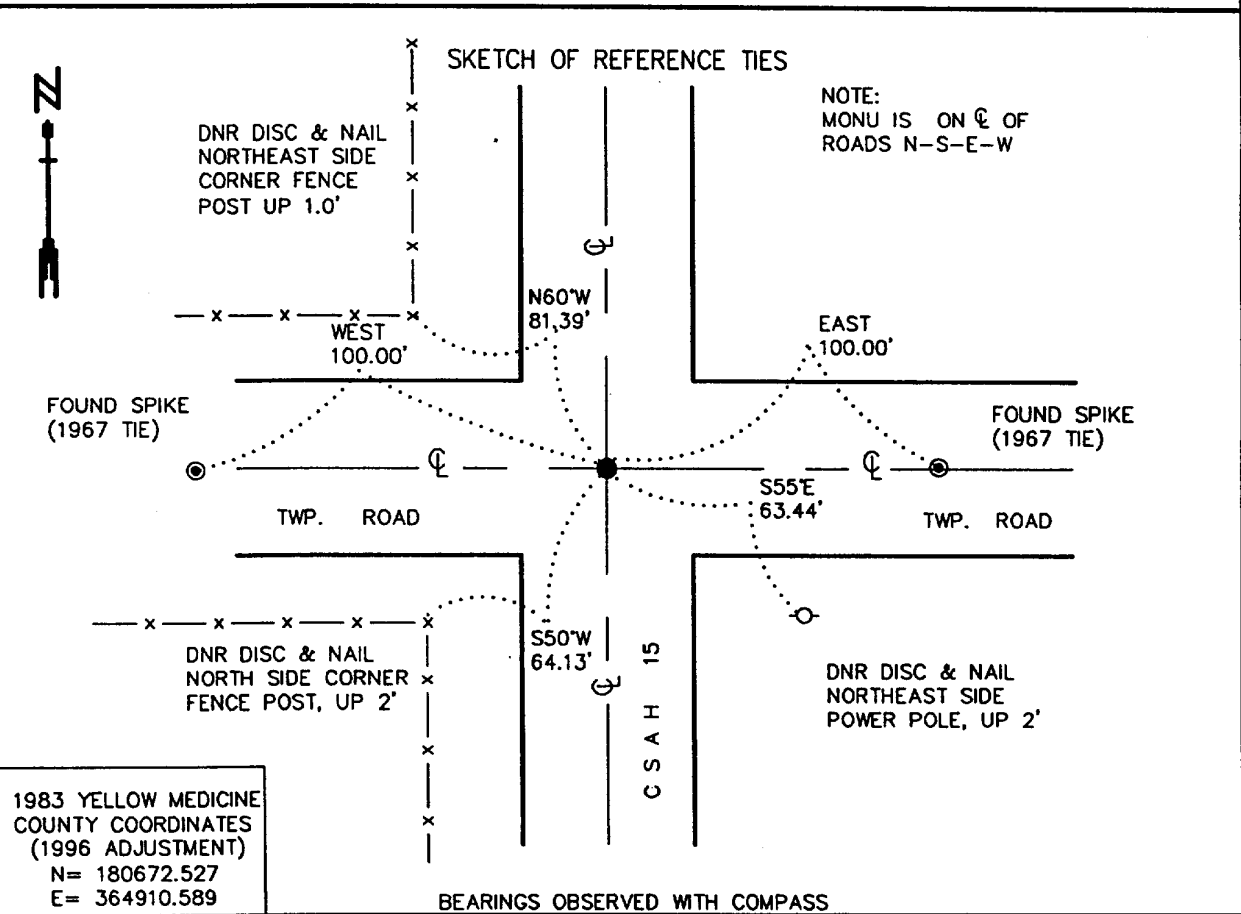
# CERTIFICATE OF LOCATION OF GOVERNMENT CORNER

NORTHEAST Corner of Section 20, Township 115 N., Range 46 W., 5th P.M.

STATE OF MINNESOTA, County of YELLOW MEDICINE

At the corner location shown on the sketch:

- On 5/8/2000 found a 12" LONG BRIDGE SPIKE, DOWN 0.8'  
DATE
- left monument as found,  lowered monument,  removed monument (explain)
- On 5/8/2000 Placed a 3/4" x 24" REBAR WITH ALUMINUM CAP STAMPED  
DATE  
"DNR SURVEY MARKER", DOWN 0.1'



Statement of evidence relative to this corner location is on back of page. 6/12/2000  
SNA02026

I hereby certify that this document and the data contained herein was prepared by me or under my direct supervision.

Bruce W. Sheppard 10/30/00  
SIGNATURE DATE

License Number 17003

Land Surveyor,  Professional Engineer  
 County Surveyor,  County Engineer

OFFICE OF THE COUNTY RECORDER  
County of Yellow Medicine

I hereby certify that this document was filed in the Co. Recorders Office at 8:05 A.M. on the 2 day of NOV. 2000 A.D., 2000

County Recorder Ray Nordahl  
By \_\_\_\_\_, Deputy  
DOCUMENT NO. 224257

Northeast Corner of Section 20, Township 115 North, Range 46 West

The Minnesota DNR Bureau of Engineering contacted the following for survey information:  
Minnesota Secretary of State's Office  
Yellow Medicine County Recorder's Office  
Yellow Medicine County Highway Engineer's Office

- 1871 U. S. General Land Office notes, obtained from the Secretary of State's Office, show the corner marked with a wood post in a raised mound as per instructions.
- 1901 Surveyor's Record Book B, obtained from the County Recorder's Office, contains John Norgaard's, County Surveyor, remonumentation notes for section corners in Yellow Medicine County. The following information is stated about corner on page 131:  
found stake in the government mound  
set a 6 inch by 6 inch by 24 inch long jasper granite 2 inches above the ground to mark corner
- 1943 Section Corner Tie Book, obtained from the County Highway Engineer's Office, shows that a granite monument was found 1 foot deep at corner. The following ties are shown to corner:  
second fence post, northwest, 80.7 feet  
second steel fence post, southwest, 89.5 feet  
second fence post, southeast, 99.0 feet
- 1967 Section Corner Tie Book, obtained from the County Highway Engineer's Office, shows that a granite monument was found 1 foot deep at corner. The following ties are shown to corner:  
spike in road, east, 100.0 feet  
spike in road, west, 100.0 feet  
power pole, southeast, 63.0 feet  
fence post, southwest, 69.9 feet  
fence post, northeast, 91.3 feet  
second steel fence post, northeast, 98.9 feet
- 1967 October 6, a page in a field notebook for County State Aid Highway Number 15, obtained from the County Highway Engineer's Office, shows that a granite monument was found down 1 foot at corner. The following ties are shown to corner:  
at PI Station 166+04.1  
spike in road, east, 100.00 feet  
spike in road, west, 100.00 feet  
cap in power pole, southeast, 63.00 feet  
cap in fence post, southwest, 69.90 feet  
first steel fence post, northeast, 91.30 feet  
second steel fence post, northwest, 98.90 feet  
The construction plan sheets for County State Aid Highway Number 15 show the area of the corner to be in a cut section of about 2.5 feet.
- 2000 May 8, DNR Bureau of Engineering found a 12 inch long bridge spike at corner down 0.8 of a foot and on the center line of north-south bituminous surfaced County State Aid Highway 15 and in line with the center lines of roads east and west. Removed the bridge spike and in its hole probed to a depth of 3 feet but did not encounter any large stones. No further excavation was conducted for the record granite monument. Searched for and found record ties as shown on the sketch of reference ties.

Analysis of the above information led the DNR Bureau of Engineering to conclude that the found bridge spike marks the location of the corner. Reset the bridge spike and placed a 3/4 inch by 24 inch rebar with aluminum cap stamped "DNR SURVEY MARKER" over it.

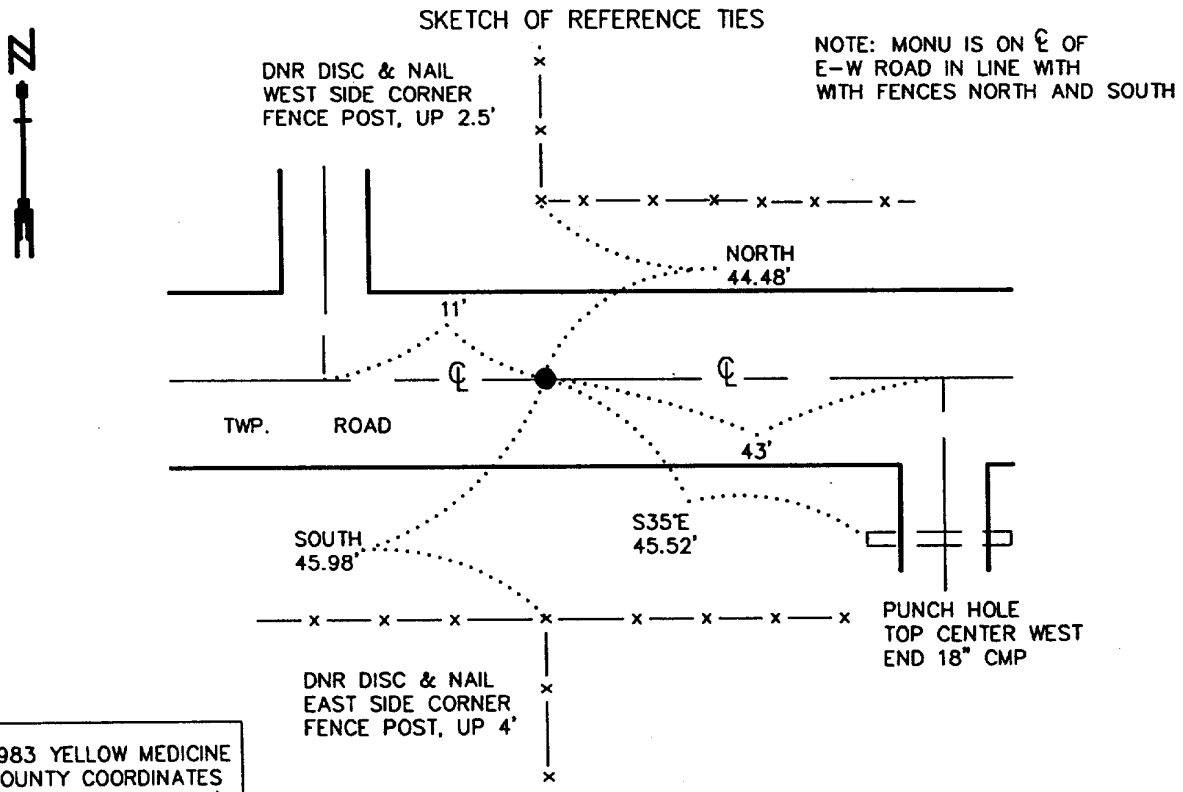
# CERTIFICATE OF LOCATION OF GOVERNMENT CORNER

NORTH QUARTER Corner of Section 20, Township 115 N., Range 46 W., 5th P.M.

STATE OF MINNESOTA, County of YELLOW MEDICINE

At the corner location shown on the sketch:

- On \_\_\_\_\_ found a \_\_\_\_\_  
DATE
- left monument as found,  lowered monument,  removed monument (explain)
- On 5/17/200 Placed a 3/4" x 24" REBAR WITH ALUMINUM CAP STAMPED  
DATE "DNR SURVEY MARKER", DOWN 0.3'



1983 YELLOW MEDICINE COUNTY COORDINATES (1996 ADJUSTMENT)  
 N= 180694.943  
 E= 362265.971

BEARINGS OBSERVED WITH COMPASS

Statement of evidence relative to this corner location is on back of page. 6/12/2000  
SNA02026

I hereby certify that this document and the data contained herein was prepared by me or under my direct supervision  
Bruce W. Shappard 10/30/00  
 SIGNATURE DATE  
 License Number 17003  
 Land Surveyor,  Professional Engineer  
 County Surveyor,  County Engineer

OFFICE OF THE COUNTY RECORDER  
 County of Yellow Medicine  
 I hereby certify that this document was filed in the Co. Recorders Office at 9:20 A.M. on the NOV. 2 - 2000 day of \_\_\_\_\_ A.D., 20\_\_\_\_  
 County Recorder Kay Nordahl  
 By \_\_\_\_\_, Deputy  
 DOCUMENT NO. 224272

North Quarter Corner of Section 20, Township 115 North, Range 46 West

The Minnesota DNR Bureau of Engineering contacted the following for survey information:

Minnesota Secretary of State's Office

Yellow Medicine County Recorder's Office

Yellow Medicine County Highway Engineer's Office

1871 U. S. General Land Office notes, obtained from the Secretary of State's Office, show the corner marked with a wood post in a raised mound as per instructions.

No resurvey information was obtained for this corner.

2000 May 17, DNR Bureau of Engineering traversed to the area of corner and found its location to be at the intersection of the center line of an east-west Township Road with fences north and south. Scanned the area of corner with an electronic metal detector but no metal attraction was obtained. Did not excavate area of corner in search of a monument because no records of a monument being set at corner since the GLO survey was found. Set a temporary point for corner at the intersection of the center line of road and fences and found it to be:

2644.71 feet from the northeast corner of Section 20

2651.21 feet from the northwest corner of Section 20

2.23 feet south and 3.23 feet east of the lost position

Analysis of the above information led the DNR Bureau of Engineering to conclude that the intersection of the center line of the east-west Township Road with fences north and south marks the obliterated location of the corner. Set a 3/4 inch by 24 inch rebar with an aluminum cap stamped "DNR SURVEY MARKER" at the obliterated position for corner.

---

# CERTIFICATE OF LOCATION OF GOVERNMENT CORNER

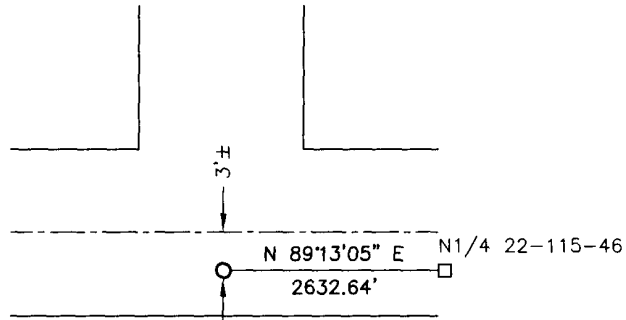
NORTHEAST Corner of Section 21, Township 115, Range 46, 5TH P.M.

STATE OF MINNESOTA, County of YELLOW MEDICINE

At the corner location shown on the sketch:

- On 8/16/13 found a stone  
DATE
- left monument as found,  lowered monument,  removed monument (explain)
- On 8/16/13 placed a 5/8" iron w/seal #50343  
DATE

### SKETCH OF REFERENCE TIES



Minnesota State Plane Coordinate  
System Yellow Medicine County Datum  
NAD83 (1996)  
N: 180447.679  
E: 370187.410

Statement of evidence relative to this corner location is on back of page.

I hereby certify that this document and the data contained herein was prepared by me or under my direct supervision.

[Signature] 2-4-14  
SIGNATURE DATE

Registration No. 50343

- Land Surveyor,  Professional Engineer
- County Surveyor,  County Engineer

OFFICE OF THE COUNTY RECORDER

County of \_\_\_\_\_

I hereby certify that this document was filed in the Co. Recorders office at \_\_\_\_\_ .M on the \_\_\_\_\_ day of \_\_\_\_\_ A.D. 20 \_\_\_\_\_

County Recorder \_\_\_\_\_

By \_\_\_\_\_, Deputy

DOCUMENT NO. \_\_\_\_\_

Statement of Evidence

In 1871, Lewis Harrington did the original subdivision of the township.

In 2010, the Yellow Medicine County Highway Department found a stone at the corner.

On August 16, 2013, Bueltel-Moseng Land Surveying found a stone at the corner. We set a 5/8" iron with seal #50343 over the stone. It is in centerline of road to the north and 3'± south of center line of east-west road.

**Doc# 259447 Fee: \$0.00 2 Pages**

Property & Public Services  
Property Records Division  
Yellow Medicine County, Minnesota

I hereby certify that the within instrument  
was filed on February 6, 2014 at 9:55 AM

Janel Timm, Yellow Medicine County Recorder

By Janel Rohlik Deputy

# CERTIFICATE OF LOCATION OF GOVERNMENT CORNER

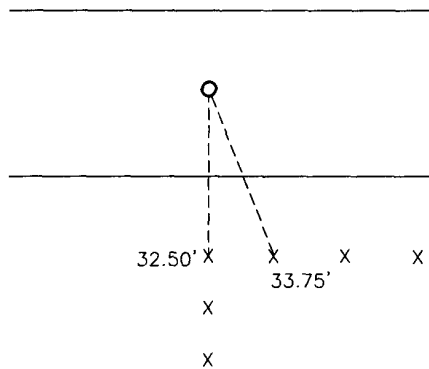
NORTH QUARTER Corner of Section 22, Township 115, Range 46, 5TH P.M.

STATE OF MINNESOTA, County of YELLOW MEDICINE

At the corner location shown on the sketch:

- On \_\_\_\_\_ found a \_\_\_\_\_  
DATE
- left monument as found,  lowered monument,  removed monument (explain)
- On 9/16/13 placed a 5/8" iron w/seal #50343  
DATE

### SKETCH OF REFERENCE TIES



Minnesota State Plane Coordinate  
System Yellow Medicine County Datum  
NAD83 (1996)  
N: 180483.611  
E: 372819.807

Nail and survey marker in corner  
fence post South 32.50'  
Nail and survey marker in 1st fence post east  
of corner fence post SSE 33.75'

Statement of evidence relative to this corner location is on back of page.

I hereby certify that this document and the data contained herein was prepared by me or under my direct supervision.

 \_\_\_\_\_  
SIGNATURE DATE 2-4-14

Registration No. 50343

- Land Surveyor,  Professional Engineer
- County Surveyor,  County Engineer

### OFFICE OF THE COUNTY RECORDER

County of \_\_\_\_\_

I hereby certify that this document was filed in the Co. Recorders office at \_\_\_\_\_ .M on the \_\_\_\_\_ day of \_\_\_\_\_ A.D. 20 \_\_\_\_\_

County Recorder \_\_\_\_\_

By \_\_\_\_\_, Deputy

DOCUMENT NO. \_\_\_\_\_

## Statement of Evidence

In 1871, Lewis Harrington did the original subdivision of the township.

On August 16, 2013, Bueltel-Moseng Land Surveying set a 5/8" iron with seal #50343 on line between section corner and in line with the fence to the south. It is in the center of the road.

Doc# 259448 Fee: \$0.00 2 Pages  
Property & Public Services  
Property Records Division  
Yellow Medicine County, Minnesota  
I hereby certify that the within instrument  
was filed on February 6, 2014 at 10:00 AM

Janel Timm, Yellow Medicine County Recorder

By Dale Rohk Deputy

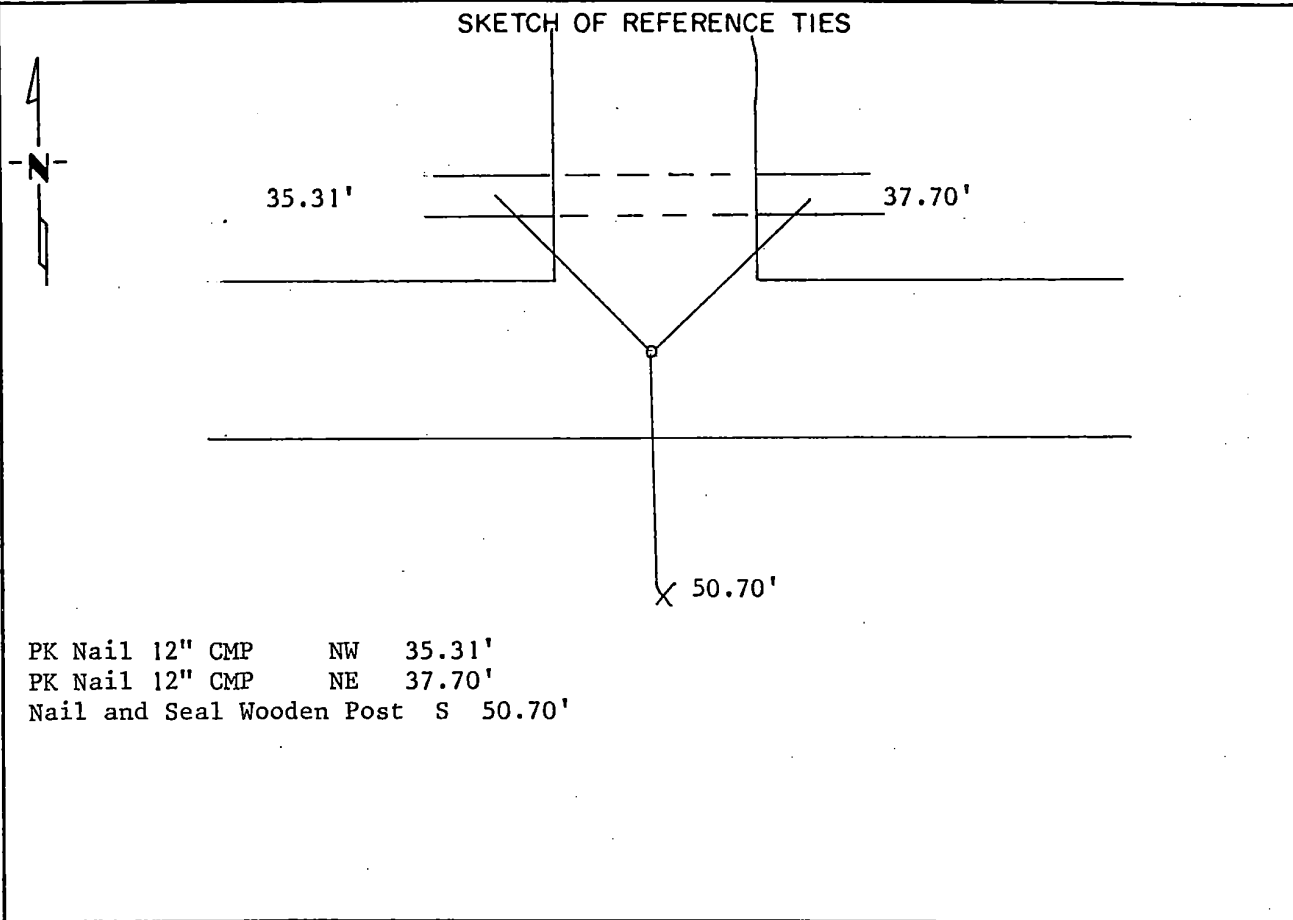
# CERTIFICATE OF LOCATION OF GOVERNMENT CORNER

Northeast Corner of Section 25, Township 115N, Range 46W, 5th P.M.

STATE OF MINNESOTA, County of Yellow Medicine

At the corner location shown on the sketch:

- On 8/18/88 found a Found large field stone 6" below road surface with spike on top of it.  
DATE
- left monument as found,  lowered monument,  removed monument (explain)
- On 8/18/88 placed a set pipe and bolt along side for future location.  
DATE



PK Nail 12" CMP NW 35.31'  
 PK Nail 12" CMP NE 37.70'  
 Nail and Seal Wooden Post S 50.70'

Statement of evidence relative to this corner location is on back of page.

I hereby certify that this document and the data contained herein was prepared by me or under my direct supervision.

Leif E. Moe 8/25/88  
SIGNATURE DATE

Registration No. 11943  
 Land Surveyor,  Professional Engineer  
 County Surveyor,  County Engineer

OFFICE OF THE COUNTY RECORDER  
 County of Yellow Medicine

I hereby certify that this document was filed in the Co. Recorders office at 3:05 P.M. on the 27 day of September A.D., 19 88

County Recorder Norman J. Opdahl  
 By Kay Nordahl, Deputy  
 DOCUMENT NO. 193901

Statement of Evidence:

25-74

Index No. \_\_\_\_\_

# CERTIFICATE OF LOCATION OF GOVERNMENT CORNER

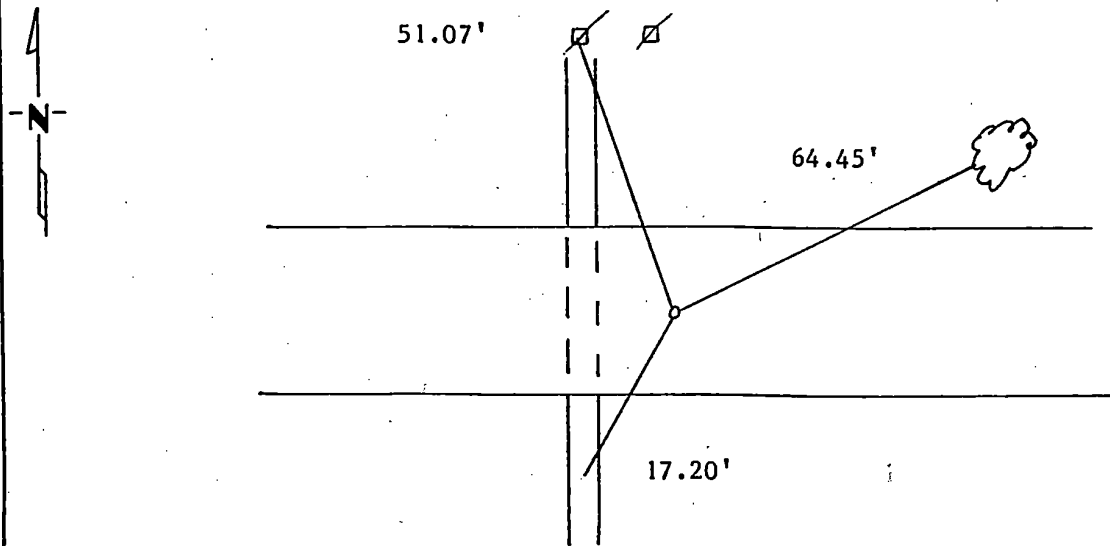
North Quarter \_\_\_\_\_ Corner of Section 25, Township 115N, Range 46W, 5th P.M.

STATE OF MINNESOTA, County of Yellow Medicine

At the corner location shown on the sketch:

- On \_\_\_\_\_ found a \_\_\_\_\_  
DATE
- left monument as found,  lowered monument,  removed monument (explain)
- On 8/18/88 placed a Set a 1/4 Iron pipe midway and on line as indicated  
DATE by John Norgaard in 4/26/1901.

### SKETCH OF REFERENCE TIES



|                                      |           |
|--------------------------------------|-----------|
| Nail and Seal in Power Pole          | 51.07' N  |
| Nail and Seal in 30" Cottenwood tree | 64.45' NE |
| PK Nail in 12" CMP                   | 17.20' S  |

Statement of evidence relative to this corner location is on back of page.

I hereby certify that this document and the data contained herein was prepared by me or under my direct supervision.

Leif E. Mooney 8/25/1988  
SIGNATURE DATE

Registration No. 11943

Land Surveyor,  Professional Engineer

County Surveyor,  County Engineer

OFFICE OF THE COUNTY RECORDER  
County of Yellow Medicine

I hereby certify that this document was filed in the Co. Recorders office at 3:00 P.M. on the 27 day of September A.D., 19 88

County Recorder Norman J. Opdahl

By Kay Nordahl, Deputy

DOCUMENT NO. 193900

Statement of Evidence:

Did not dig as culvert was put in line.

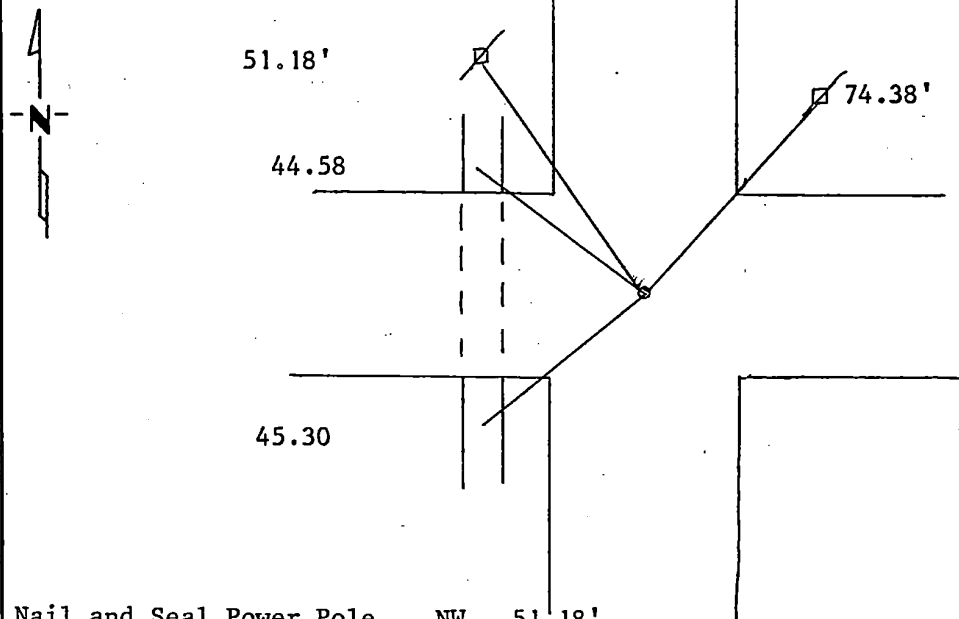
# CERTIFICATE OF LOCATION OF GOVERNMENT CORNER

Northeast Corner of Section 26, Township 115 N, Range 46W, 5th P.M.  
STATE OF MINNESOTA, County of Yellow Medicine

At the corner location shown on the sketch:

- On 8/18/88 found a 12" Flat top square cut stone monument with a 2" x 2" x 6" wooden hub and a 1" square bolt alongside.  
DATE
- left monument as found,  lowered monument,  removed monument (explain)
- On 8/18/88 placed a Set a 1 1/2" Iron Pipe with Seal at road surface.  
DATE

SKETCH OF REFERENCE TIES



|                          |    |        |
|--------------------------|----|--------|
| Nail and Seal Power Pole | NW | 51.18' |
| Nail and Seal Power Pole | NE | 74.38' |
| PK Nail 24" CMP          | NW | 44.38' |
| PK Nail 24" CMP          | SW | 45.30' |

Statement of evidence relative to this corner location is on back of page.

I hereby certify that this document and the data contained herein was prepared by me or under my direct supervision.

Lytle C. Mooring 8/25/1988  
SIGNATURE DATE

Registration No. 11943  
 Land Surveyor,  Professional Engineer  
 County Surveyor,  County Engineer

OFFICE OF THE COUNTY RECORDER  
County of Yellow Medicine

I hereby certify that this document was filed in the Co. Recorders office at 3:15 P.M. on the 27 day of September A.D., 19 88

County Recorder Norman J. Opdahl  
By Kay Nerdahl, Deputy

DOCUMENT NO. 193903

RECORDED  
GRANTOR  
GRANTEE  
INDEXED

**Statement of Evidence:**

# CERTIFICATE OF LOCATION OF GOVERNMENT CORNER

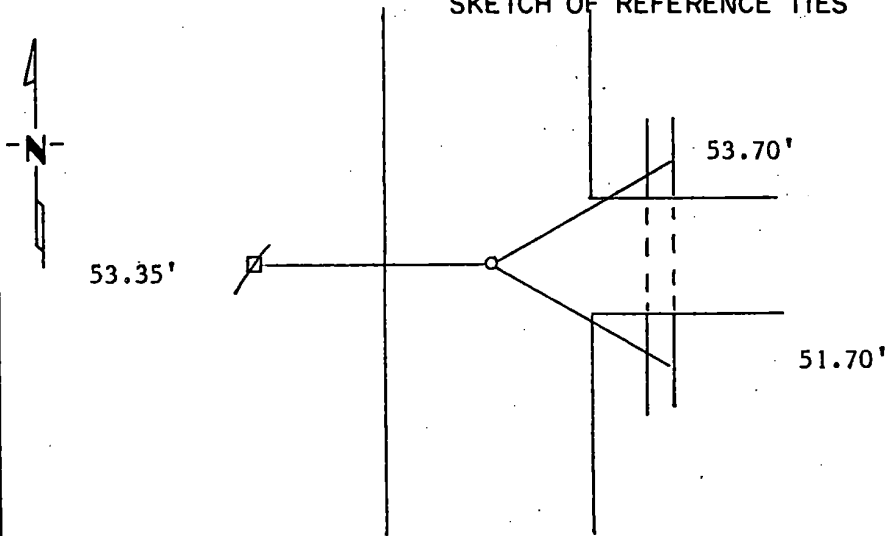
East Quarter Corner of Section 26, Township 115N, Range 46 W, 5th P.M.

STATE OF MINNESOTA, County of Yellow Medicine

At the corner location shown on the sketch:

- On 8/18/88 found a \_\_\_\_\_  
DATE
- left monument as found,  lowered monument,  removed monument (explain)
- On 8/18/88 placed a 5/8" rerod w/seal  
DATE

SKETCH OF REFERENCE TIES



|                    |            |        |    |
|--------------------|------------|--------|----|
| Nail and Seal      | Power Pole | 53.35' | W  |
| PK Nail in 12" CMP |            | 53.70' | NE |
| PK Nail in 12" CMP |            | 51.70' | SE |

Statement of evidence relative to this corner location is on back of page.

I hereby certify that this document and the data contained herein was prepared by me or under my direct supervision.

Doyle C. Mosey 8/25/1988  
SIGNATURE DATE

Registration No. 119430

Land Surveyor,  Professional Engineer

County Surveyor,  County Engineer

OFFICE OF THE COUNTY RECORDER  
County of Yellow Medicine

I hereby certify that this document was filed in the Co. Recorders office at 3:10 P.M. on the 27 day of September A.D., 19 88

County Recorder Norman J. Opdahl

By Kay Nordahl, Deputy

DOCUMENT NO. 193902

Statement of Evidence:

John Norgaard on April 26th 1901 set the corner midway and on line;  
between section corners.

I did it the same way because this is a fill area, I did not dig.

# CERTIFICATE OF LOCATION OF GOVERNMENT CORNER

NORTHEAST Corner of Section 27, Township 115, Range 46, 5TH P.M.

STATE OF MINNESOTA, County of YELLOW MEDICINE

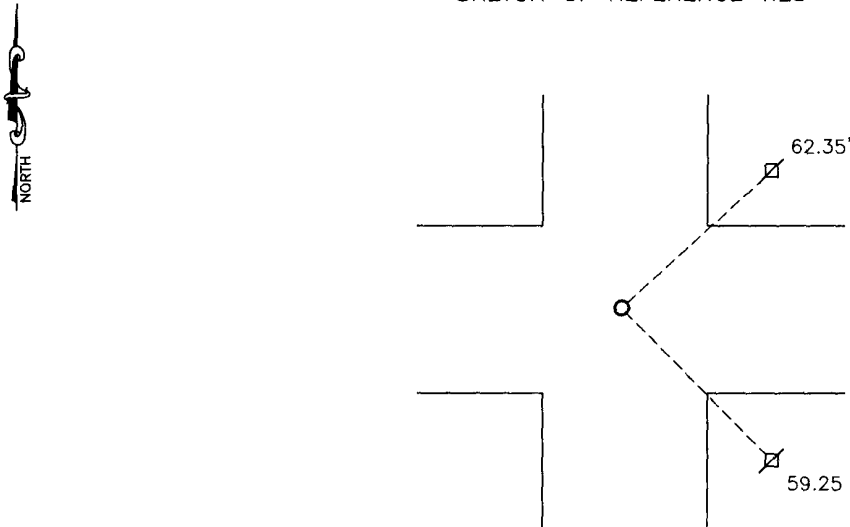
At the corner location shown on the sketch:

On 8/16/13 found a 10" stone  
DATE

left monument as found,  lowered monument,  removed monument (explain)

On 8/16/13 placed a 5/8" iron w/seal #50343 north side of stone  
DATE

SKETCH OF REFERENCE TIES



Minnesota State Plane Coordinate  
 System Yellow Medicine County Datum  
 NAD83 (1996)

N: 175225.826  
 E: 375450.411

Nail and survey spike in utility pole NW 62.35'  
 Nail and survey spike in utility pole SW 59.25'

Statement of evidence relative to this corner location is on back of page.

I hereby certify that this document and the data contained herein was prepared by me or under my direct supervision

[Signature] 2-4-14  
SIGNATURE DATE

Registration No. 50343

Land Surveyor,  Professional Engineer  
 County Surveyor,  County Engineer

OFFICE OF THE COUNTY RECORDER  
 County of \_\_\_\_\_

I hereby certify that this document was filed in the Co. Recorders office at \_\_\_\_\_ M on the \_\_\_\_\_ day of \_\_\_\_\_ A.D. 20 \_\_\_\_\_

County Recorder \_\_\_\_\_

By \_\_\_\_\_, Deputy

DOCUMENT NO. \_\_\_\_\_

Statement of Evidence

In 1871, Lewis Harrington did the original subdivision of the township.

In 2010, the Yellow Medicine County Highway Department found a stone at the corner.

On August 16, 2013, Bueltel-Moseng Land Surveying found a 10" stone at the corner. We set a 5/8" iron with seal #50343 on the north side of stone. The stone is 6"± below the surface.

**Doc# 259450 Fee: \$0.00 2 Pages**

Property & Public Services

Property Records Division

Yellow Medicine County, Minnesota

I hereby certify that the within instrument  
was filed on February 6, 2014 at 10:10 AM

Janel Timm, Yellow Medicine County Recorder

By Janel Rohrk Deputy

# CERTIFICATE OF LOCATION OF GOVERNMENT CORNER

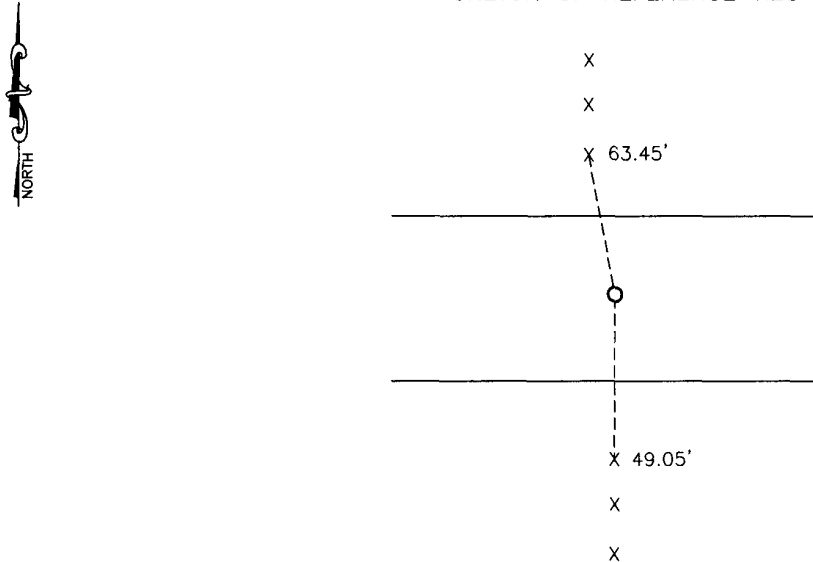
NORTH QUARTER Corner of Section 27, Township 115, Range 46, 5TH P.M.

STATE OF MINNESOTA, County of YELLOW MEDICINE

At the corner location shown on the sketch:

- On \_\_\_\_\_ found a \_\_\_\_\_  
DATE
- left monument as found,  lowered monument,  removed monument (explain)
- On 8/16/13 placed a 5/8" iron w/seal #50343  
DATE

### SKETCH OF REFERENCE TIES



Minnesota State Plane Coordinate  
System Yellow Medicine County Datum  
NAD83 (1996)

N: 175247.378  
E: 372800.112

Nail and survey marker in corner fence post North 63.45'  
Nail and survey marker in corner fence post South 49.05'

Statement of evidence relative to this corner location is on back of page.

I hereby certify that this document and the data contained herein was prepared by me or under my direct supervision.

[Signature] 2-4-14  
SIGNATURE DATE

Registration No. 50343

- Land Surveyor,  Professional Engineer
- County Surveyor,  County Engineer

### OFFICE OF THE COUNTY RECORDER

County of \_\_\_\_\_

I hereby certify that this document was filed in the Co. Recorders office at \_\_\_\_\_ .M on the \_\_\_\_\_ day of \_\_\_\_\_ A.D. 20 \_\_\_\_\_

County Recorder \_\_\_\_\_

By \_\_\_\_\_, Deputy

DOCUMENT NO. \_\_\_\_\_

## Statement of Evidence

In 1871, Lewis Harrington did the original subdivision of the township.

On August 16, 2013, Bueltel-Moseng Land Surveying set a 5/8" iron with seal #50343 midway and on line between section corners. It is in line with fence to the south, 3'± east of fence to the north, and in centerline of road.

**Doc# 259449 Fee: \$0.00 2 Pages**  
Property & Public Services  
Property Records Division  
Yellow Medicine County, Minnesota  
I hereby certify that the within instrument  
was filed on February 6, 2014 at 10:05 AM

Janel Timm, Yellow Medicine County Recorder

By Jail Rohlik Deputy

# CERTIFICATE OF LOCATION OF GOVERNMENT CORNER

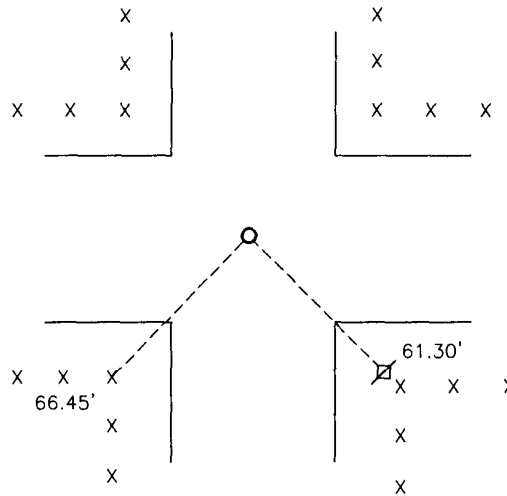
NORTHEAST Corner of Section 28, Township 115, Range 46, 5TH P.M.

STATE OF MINNESOTA, County of YELLOW MEDICINE

At the corner location shown on the sketch:

- On \_\_\_\_\_ found a \_\_\_\_\_  
DATE
- left monument as found,  lowered monument,  removed monument (explain)
- On 8/16/13 placed a 5/8" iron w/seal #50343  
DATE

### SKETCH OF REFERENCE TIES




Minnesota State Plane Coordinate  
 System Yellow Medicine County Datum  
 NAD83 (1996)  
 N: 175268.930  
 E: 370149.813

Nail and survey marker in utility pole SE 61.30'  
 Nail and survey marker in corner fence post SW 66.45'

Statement of evidence relative to this corner location is on back of page.

I hereby certify that this document and the data contained herein was prepared by me or under my direct supervision.

  
 SIGNATURE  
2-4-14  
 DATE

Registration No. 50343

- Land Surveyor,  Professional Engineer
- County Surveyor,  County Engineer

### OFFICE OF THE COUNTY RECORDER

County of \_\_\_\_\_

I hereby certify that this document was filed in the Co. Recorders office at \_\_\_\_\_ .M on the \_\_\_\_\_ day of \_\_\_\_\_ A.D. 20 \_\_\_\_\_

County Recorder \_\_\_\_\_

By \_\_\_\_\_, Deputy

DOCUMENT NO. \_\_\_\_\_

## Statement of Evidence

In 1871, Lewis Harrington did the original subdivision of the township.

In 1901, John Norgaard found a stake in a government mound. He set a granite monument.

In 2009, the Yellow Medicine County Highway Department dug with a backhoe and found nothing.

On August 16, 2013, Bueltel-Moseng Land Surveying found northwest and north quarter of Section 28-115-46. We set a 5/8" iron with seal #50343 by doubling the distance between these corners and projecting line from the NW corner through the north quarter corner. It fell in the center of the intersection.

**Doc# 259451 Fee: \$0.00 2 Pages**

Property & Public Services

Property Records Division

Yellow Medicine County, Minnesota

I hereby certify that the within instrument  
was filed on February 6, 2014 at 10:15 AM

Janel Timm, Yellow Medicine County Recorder

By *Janel Rohlf* Deputy

# CERTIFICATE OF LOCATION OF GOVERNMENT CORNER

\_\_\_\_\_ EAST QUARTER \_\_\_\_\_ Corner of Section 29, Township 115N, Range 46W

5th Principal Meridian, State of Minnesota, County of Yellow Medicine.

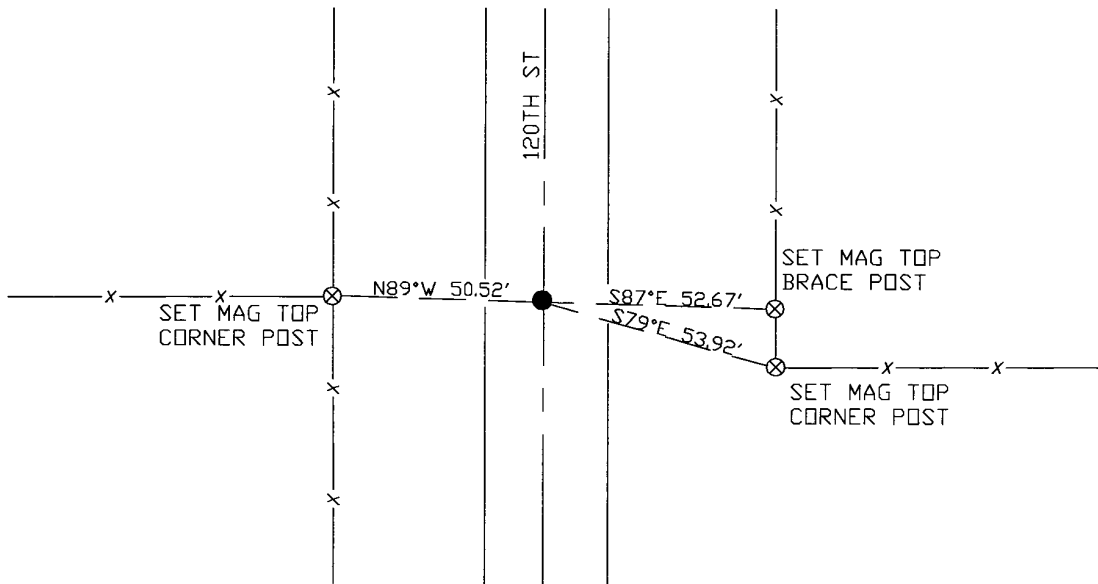
At the corner location shown on the sketch:

On 10/27/17 found a Mag nail in centerline of bituminous road  
DATE

left monument as found       lowered monument       removed monument (explain)

On \_\_\_\_\_ placed a \_\_\_\_\_  
DATE

### SKETCH OF REFERENCE TIES



N.T.S.

Statement of evidence for this corner location is on back of this page.

I hereby certify that this document was researched and prepared by me or under my direct supervision and that I am a licensed Land Surveyor under the laws of the State of Minnesota.

Signature *[Handwritten Signature]*

Date 3/26/18 License No. 45874

Title:

- Land Surveyor       Professional Engineer  
 County Surveyor       County Engineer

**Doc# 268293 Fee: \$0.00 2 Pages**

Property & Public Services  
Property Records Division  
Yellow Medicine County, Minnesota  
I hereby certify that the within instrument was filed on April 6, 2018 at 2:25 PM

Janel Timm, Yellow Medicine County Recorder

By *[Handwritten Signature]* Deputy

STATEMENT OF EVIDENCE:

EAST QUARTER OF SECTION 29, T115N, R46W, 5TH PM

*1871 Corner was originally established by the U.S. General Land Office as a post set in raised mound of rocks.*

*1903 Surveyors Record Book page 180, John Norgaard, County Surveyor, completed a survey in Sec 29 in which found pile of stones due east of fence running west.*

*2014 Bueltel-Moseng Land Surveying completed a survey in Section 29 in which they found a PK nail in place at the corner location.*

*2017-10-27 Westwood PS searched the area and found a mag nail which fits with the 2014 survey by Bueltel-Moseng in Section 29. Also appears to fit 1903 survey location. Accepting as corner location and set 3 reference ties.*



STATEMENT OF EVIDENCE:

NORTHEAST OF SECTION 29, T115N, R46W, 5TH PM

*1871 Corner was originally established by the U.S. General Land Office as a post set in raised mound.*

*Undated Resurvey completed in which a Government stake in pile of stones was found and set top of monument 3" above ground.*

*2014 Buettel-Moseng Land Surveying completed a survey in Section 29 in which they found a RLS #19092 in place at the corner location.*

*2017-10-17 Westwood PS received coordinates for this corner location from the County Highway Department.*

*2017-10-27 Westwood PS searched the area and found a 1/2" rebar with cap LS19092 which fits the 2014 Buettel-Moseng survey in Section 29, and the coordinates from the County Highway Department. Accepting as corner location and set 3 reference ties.*

# CERTIFICATE OF LOCATION OF GOVERNMENT CORNER

NORTH QUARTER Corner of Section 29, Township 115, Range 46, 5TH P.M.

STATE OF MINNESOTA, County of YELLOW MEDICINE

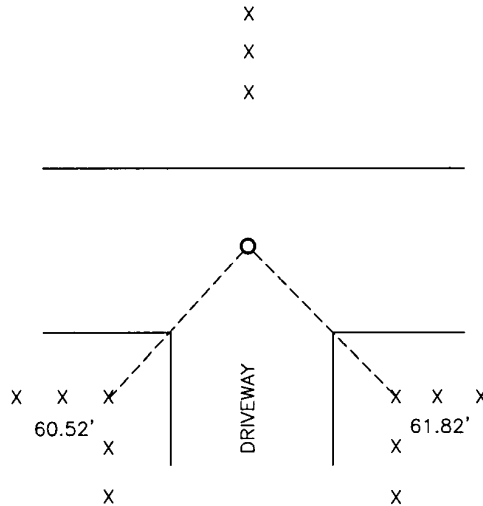
At the corner location shown on the sketch:

On 7/18/14 found a 3/4" pipe

left monument as found,  lowered monument,  removed monument (explain)

On \_\_\_\_\_ placed a \_\_\_\_\_

### SKETCH OF REFERENCE TIES




Minnesota State Plane Coordinate  
System Yellow Medicine County Datum  
NAD83 (1996)

PK nail in corner fence post SW 60.52'  
PK nail in corner fence post SE 61.82'

N: 175408.700  
E: 362231.869

Statement of evidence relative to this corner location is on back of page.

I hereby certify that this document and the data contained herein was prepared by me or under my direct supervision.

  
SIGNATURE

1/21/15  
DATE

Registration No. 43844

- Land Surveyor,  Professional Engineer
- County Surveyor,  County Engineer

### OFFICE OF THE COUNTY RECORDER

County of \_\_\_\_\_

I hereby certify that this document was filed in the Co. Recorders office at \_\_\_\_\_ .M on the \_\_\_\_\_ day of \_\_\_\_\_ A.D. 20 \_\_\_\_\_

County Recorder \_\_\_\_\_

By \_\_\_\_\_, Deputy

DOCUMENT NO. \_\_\_\_\_

Statement of Evidence

In 1871, L. Harrington did the original subdivision of the township.

On October 30, 1903, John Norgaard, County Surveyor, found government mound at the corner.

On July 18, 2014, Bueltel-Moseng Land Surveying found a  $\frac{3}{4}$ " pipe at the corner.

**Doc# 261549 Fee: \$0.00 2 Pages**

Property & Public Services

Property Records Division

Yellow Medicine County, Minnesota

I hereby certify that the within instrument  
was filed on February 23, 2015 at 10:50 AM

Janel Timm, Yellow Medicine County Recorder

By Kelly Kauger Deputy

# CERTIFICATE OF LOCATION OF GOVERNMENT CORNER

NORTHEAST Corner of Section 30, Township 115N, Range 46W  
 5th Principal Meridian, State of Minnesota, County of Yellow Medicine.

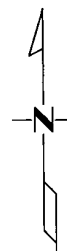
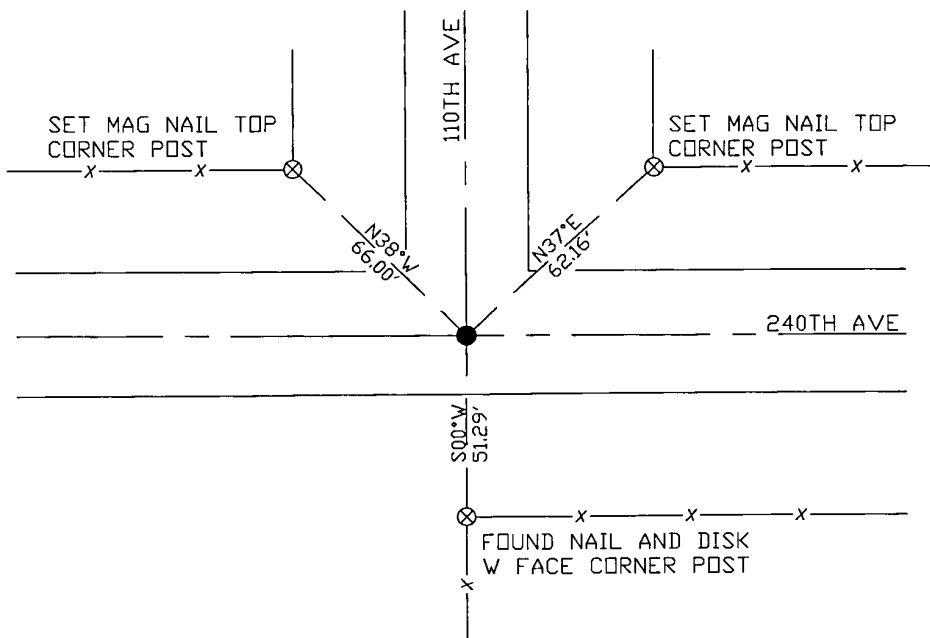
At the corner location shown on the sketch:

On 10/27/17 found a 3/4" REBAR WITH ALUMINUM CAP MARKED DNR SURVEY MARKER.  
DATE

left monument as found       lowered monument       removed monument (explain)

On \_\_\_\_\_ placed a \_\_\_\_\_  
DATE

### SKETCH OF REFERENCE TIES



N.T.S.

Statement of evidence for this corner location is on back of this page.

I hereby certify that this document was researched and prepared by me or under my direct supervision and that I am a licensed Land Surveyor under the laws of the State of Minnesota.

Signature *Jim [unclear]*

Date 3/26/18 License No. 45874

Title:

- Land Surveyor       Professional Engineer  
 County Surveyor       County Engineer

**Doc# 268300 Fee: \$0.00 2 Pages**

Property & Public Services  
 Property Records Division  
 Yellow Medicine County, Minnesota  
 I hereby certify that the within instrument was filed on April 6, 2018 at 3:00 PM

Janel Timm, Yellow Medicine County Recorder

By *Kelly Kauger* Deputy

STATEMENT OF EVIDENCE:

NORTHEAST OF SECTION 30, T115N, R46W, 5TH PM

*1871 Corner was originally established by the U.S. General Land Office as a post set in raised mound.*

*1901 Surveyors Record Book B contains a survey by John Norgaard, County Surveyor, in which shows a found stake in government mound and set a 6"x6" jasper granite monument.*

*1903 Surveyors Record Book contains a survey by John Norgaard, County Surveyor, in which shows a jasper granite monument in place at the corner location.*

*Undated Resurvey completed in which a stake and government mound were found and set top of monument level with ground.*

*1997 County Engineers field book for County Rd E-3 shows a field stone in place over a found stone with the following ties:*

*power pole SE 60.5'*

*power pole NE 60.6'*

*Station 39+37.09*

*2000 DNR excavated for the corner and found a bridge spike over a 12"x6"x6" field stone which was over a 6"x6" cut granite stone. A 3/4" rebar with DNR SURVEY MARKER aluminum cap was set over found monuments and a corner record was filed dated 10/30/00.*

*2014 Bueltel-Moseng Land Surveying completed a survey in Section 29 in which they found a DNR monument in place at the corner location.*

*2017-10-27 Westwood PS searched the area and found a 3/4" rebar with aluminum cap DNR SURVEY MARKER per 2000 corner record. Accepting as corner location and set 3 reference ties.*

# CERTIFICATE OF LOCATION OF GOVERNMENT CORNER

EAST QUARTER Corner of Section 30, Township 115N, Range 46W

5th Principal Meridian, State of Minnesota, County of Yellow Medicine.

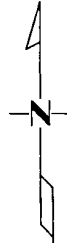
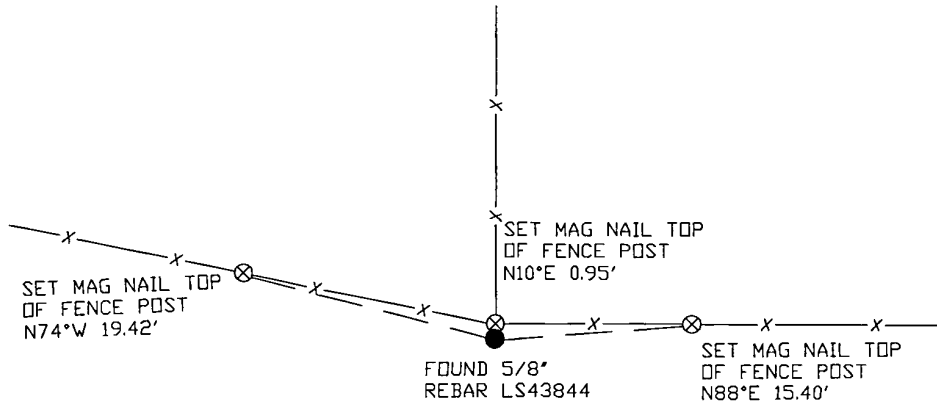
At the corner location shown on the sketch:

On 10/27/17 found a 5/8" REBAR WITH BUELTEL LS43844 CAP  
DATE

left monument as found       lowered monument       removed monument (explain)

On \_\_\_\_\_ placed a \_\_\_\_\_  
DATE

### SKETCH OF REFERENCE TIES



N.T.S.

Statement of evidence for this corner location is on back of this page.

I hereby certify that this document was researched and prepared by me or under my direct supervision and that I am a licensed Land Surveyor under the laws of the State of Minnesota.

Signature *Jim [Signature]*

Date 3/26/18 License No. 45874

Title:

- Land Surveyor       Professional Engineer  
 County Surveyor       County Engineer

**Doc# 268292 Fee: \$0.00 2 Pages**

Property & Public Services  
 Property Records Division  
 Yellow Medicine County, Minnesota  
 I hereby certify that the within instrument was filed on April 6, 2018 at 2:20 PM

Janel Timm, Yellow Medicine County Recorder

By *Kelly Kauger* Deputy

STATEMENT OF EVIDENCE:

EAST QUARTER OF SECTION 30, T115N, R46W, 5TH PM

*1871 Corner was originally established by the U.S. General Land Office as a post set in raised mound at top of bluff.*

*1903 Surveyors Record Book page 180, John Norgaard, County Surveyor, completed a survey in Sec 29 in which found Government mound with fence corner in center of.*

*2014 Bueltel-Moseng Land Surveying completed a survey in Section 29 in which they set 5/8" iron with seal #43844 at the corner location.*

*2017-10-27 Westwood PS searched the area and found a 5/8" rebar with Bueltel cap LS43844 at fence intersection running north-east-west. Monument fits 2014 survey by Bueltel-Moseng LS43844 for Section 29. Accepting as corner location and set 3 reference ties.*

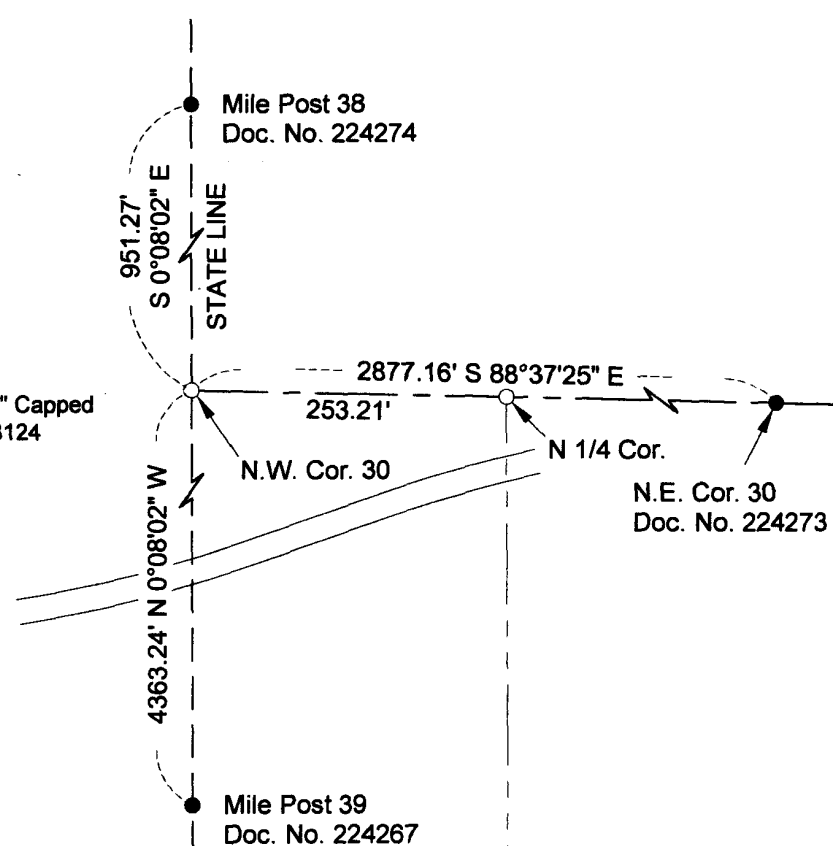
# CERTIFICATE OF LOCATION OF GOVERNMENT CORNER

North Quarter \_\_\_\_\_ Corner of Section 30, Township 115 N, Range 46 W, 5th P.M.

STATE OF MINNESOTA, County of Yellow Medicine

At the corner location shown on the sketch:

- On \_\_\_\_\_ Found a \_\_\_\_\_  
DATE \_\_\_\_\_
- left monument as found       lowered monument       removed monument (explain)
- On 3-28-2012 Placed a 5/8" x 18" Rebar with Plastic Cap Stamped R.L.S. 48124, flush with ground  
DATE \_\_\_\_\_



- Monument Recovered
- Monument Set 5/8" x 18" Capped Rebar Marked R.L.S. 48124

NOTE: Bearings are Base on Assumed Datum


1983 YELLOW MEDICINE COUNTY COORDINATES (1996 ADJUSTMENT)  
N=175502.4646  
E=356962.4447

Statement of evidence to this corner location is on back of page

I hereby certify that this document and the data contained herein was prepared by me or under my direct supervision.

*Mike J. Laska*  
DATE 3/29/12  
License Number 48124

- Land Surveyor Professional Engineer  
 County Surveyor       County Engineer



## OFFICE OF COUNTY RECORDER

County of \_\_\_\_\_

I hereby certify that this document was filed in the County Recorders Office at \_\_\_\_\_ M. on the \_\_\_\_\_ day of \_\_\_\_\_ A.D., 20 \_\_\_\_\_

County Recorder \_\_\_\_\_  
By \_\_\_\_\_ Deputy

DOCUMENT NO. \_\_\_\_\_

**North Quarter Corner of Section 30, Township 115 North, Range 46 West of the 5th. PM**

Civil Design Inc. contacted the following for survey information.

Minnesota Historical Society Library  
Yellow Medicine County Records Office  
Yellow Medicine County Highway Engineers Office

**1871** US. General Land Office Notes, obtained from the Minnesota Historical Society Library, show that the corner was established on the western boundary of the state. The corner was marked with a wood post in a raised mound as per instructions. The corner is shown 40 chains (2640 feet) West of Northeast Corner of Section 30 and 3.86 Chains East of Northwest Corner of Section 30.

**1903** October 29, page 181 of a Surveyor's Record Book, obtained from the Yellow Medicine County Records Office contains a survey by John Norgaard, County Surveyor. Survey tells of a 2 x 2 stake set 254 feet East of the Northwest Corner of Section 30 which is called out as a Jasper Monument, and 2620 feet west of the Northeast Corner of Section 30 which is called out as a Jasper Monument.

**2012** January 18 CDI searched for the 2 x 2 stake but was not found.

**2012** February 22, CDI contacted the Yellow Medicine County Highway Engineers Office and found no ties or any information for the location of corner.

**2012** February 23 CDI computed the position for the corner using proportional measurements per the original GLO Notes of the 1871 survey of Section 30.

A) on line between found monument at the Northeast Corner of Section 30 and the Northwest Corner of Section 30.

B) proportional measurement per GLO distances from found monument at the Northeast Corner of Section 30 and the Northwest Corner of Section 30.

The computed position for corner was found to be:

2623.95 feet West of the Northeast Corner of Section 30

253.21 feet East of the Northwest Corner of Section 30

Analysis of the above information led CDI to conclude the the computed position for the corner on line and proportional distances from found monument at the Northeast Corner of Section 30 and the Northwest Corner of Section 30. marks the location of the corner. Set a  $\frac{5}{8}$ " x 18" rebar with plastic cap stamped R.L.S. 48124 on the computed position of the corner.

**Doc# 254897 Fee: \$0.00 2 Pages**

Property & Public Services  
Property Records Division  
Yellow Medicine County, Minnesota  
I hereby certify that the within instrument  
was filed on April 2, 2012 at 9:45 AM

N/C ~ Civil Design, Inc.  
609 Main Ave. S.  
Brookings, SD 57006

Janel Timm, Yellow Medicine County Recorder

By Debra Blood Deputy

# CERTIFICATE OF LOCATION OF GOVERNMENT CORNER

Northwest Corner of Section 30, Township 115 N, Range 46 W, 5th P.M.

STATE OF MINNESOTA, County of Yellow Medicine

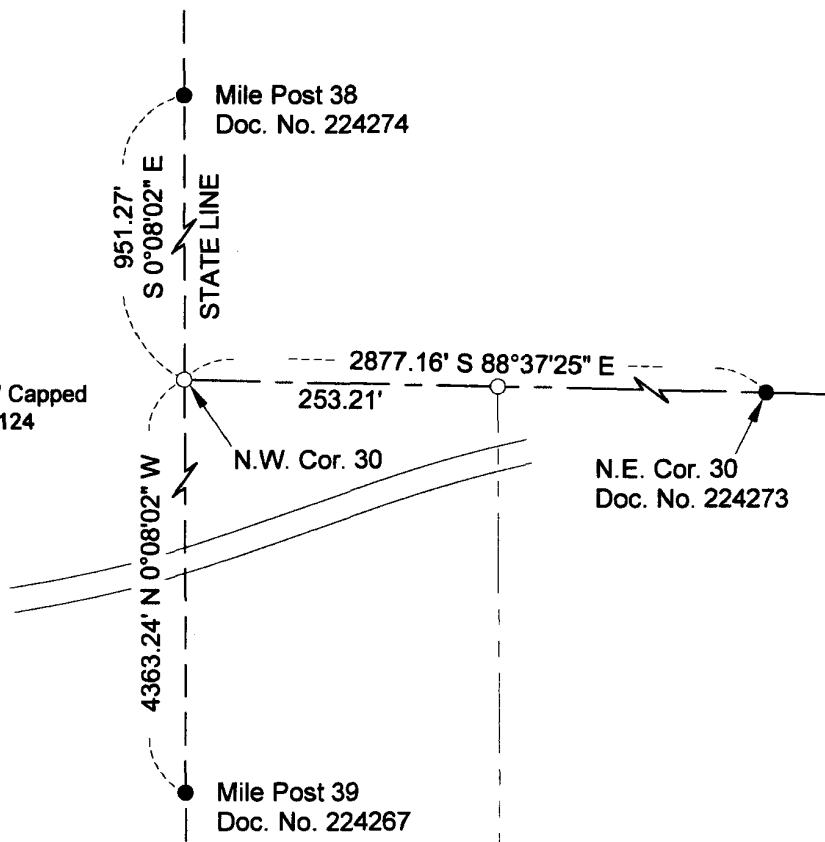
At the corner location shown on the sketch:

- On \_\_\_\_\_ Found a \_\_\_\_\_  
DATE
- left monument as found       lowered monument       removed monument (explain)
- On 3-28-2012 Placed a 5/8" x 18" Rebar with Plastic Cap Stamped R.L.S. 48124, flush with ground  
DATE



- Monument Recovered
- Monument Set 5/8" x 18" Capped Rebar Marked R.L.S. 48124

NOTE: Bearings are Base on Assumed Datum



1983 YELLOW MEDICINE COUNTY COORDINATES (1996 ADJUSTMENT)  
N=175510.2671  
E=356709.4450

Statement of evidence to this corner location is on back of page

I hereby certify that this document and the data contained herein was prepared by me or under my direct supervision.

*Mike J. Lapa*  
  
 SIGNATURE      DATE 3/29/12  
 License Number 48124

- Land Surveyor       Professional Engineer  
 County Surveyor       County Engineer

## OFFICE OF COUNTY RECORDER

County of \_\_\_\_\_

I hereby certify that this document was filed in the County Recorders Office at \_\_\_\_\_ M. on the \_\_\_\_\_ day of \_\_\_\_\_ A.D., 20 \_\_\_\_\_

County Recorder \_\_\_\_\_

By \_\_\_\_\_ Deputy

DOCUMENT NO. \_\_\_\_\_

**Northwest Corner of Section 30, Township 115 North, Range 46 West of the 5th. PM**

Civil Design Inc. contacted the following for survey information.

Minnesota Historical Society Library  
Yellow Medicine County Records Office  
Yellow Medicine County Highway Engineers Office  
Deuel County Register of Deeds Office

**1871** US. General Land Office Notes, obtained from the Minnesota Historical Society Library, show that the corner was established on the western boundary of the state. The corner was marked with a wood post in a raised mound as per instructions. The corner is shown 13.89 chains (916.74 feet) South of Mile Post 38.

**1901** Surveyor's Record Book B, obtained from the Yellow Medicine County Records Office, contains John Norgaard's, County Surveyor, remonumentation notes for section corners in Yellow Medicine County. The following information is stated about corner on page 223:

A) Located 5280 feet south of the northwest corner of Section 19 and on line with Mile Post 38 and monument for Dakota..

B) Set Jasper Monument 2 feet long and 6" x 6" on top.

**1903** October 29, page 181 of a Surveyor's Record Book, obtained from the Yellow Medicine County Records Office contains a survey by John Norgaard, County Surveyor. Survey shows a Jasper Monument at corner but does not indicate if it was found or set.

**2012** January 18 CDI searched for the Jasper Monument but was not found.

**2012** February 22, CDI contacted the Yellow Medicine County Highway Engineers Office and found no ties or any information for the location of corner. (They had searched for the monument also but did not recover it.)

**2012** February 23 CDI computed the lost position for the corner using proportional measurements per the 1902 resurvey of the Mile Posts abutting Deuel County and the original ties of the 1871 survey of Section 30.

A) Document No. 224268 (Certificate of Location of Government Corner) established Northwest Corner of Section 19.

B. Document No. 224275 (Certificate of Location of Government Corner) established Southwest Corner of Section 30..

C) Computed distance of West Line Section 19 = 79.60 chains (5253.60 feet)

D) Computed distance of West Line Section 30 = 80.43 chains (5308.38 feet)

E) Measured Distance between Northwest Corner of Section 19 and Southwest Corner of Section 30 = 10641.72 Feet.

Analysis of the above information led CDI to conclude the the computed lost position using proportional measurements per an 1902 resurvey of the Mile Posts abutting Deuel County and the original ties of the 1871 survey of Section 30, marked the location of the corner. Set a  $\frac{5}{8}$ " x 18" rebar with plastic cap stamped R.L.S. 48124 on line with Mile Monuments, 5293.19 feet South of the Northwest Corner of Section 19 and 5348.53 feet North of the Southwest Corner of Section 30 at the computed lost position of the corner.

**Doc# 254896 Fee: \$0.00 2 Pages**

Property & Public Services  
Property Records Division  
Yellow Medicine County, Minnesota  
I hereby certify that the within instrument  
was filed on April 2, 2012 at 9:40 AM

N/C ~ Civil Design, Inc.  
609 Main Ave. S.  
Brookings, SD 57006

Janel Timm, Yellow Medicine County Recorder

By  Deputy

# CERTIFICATE OF LOCATION OF GOVERNMENT CORNER

West Quarter \_\_\_\_\_ Corner of Section 30, Township 115 N, Range 46 W, 5th P.M.

STATE OF MINNESOTA, County of Yellow Medicine

At the corner location shown on the sketch:

- On \_\_\_\_\_ Found a \_\_\_\_\_  
DATE
- left monument as found       lowered monument       removed monument (explain)
- On 3-28-2012 Placed a \_\_\_\_\_ The location of this point is in a creek and was not set  
DATE

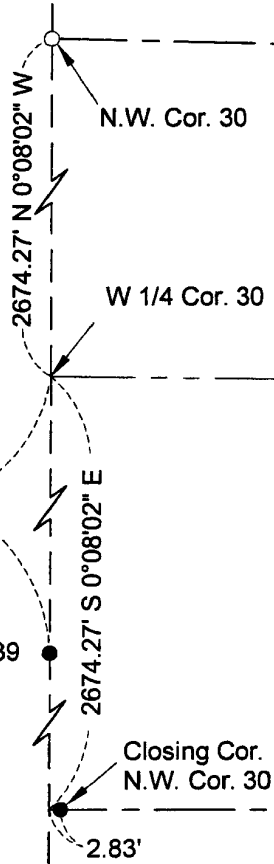


- Monument Recovered
- Monument Set 5/8" x 18" Capped Rebar Marked R.L.S. 48124

NOTE: Bearings are Base on Assumed Datum

1688.97'  
S 0°08'02" E

Mile Post 39



1983 YELLOW MEDICINE  
COUNTY COORDINATES  
(1996 ADJUSTMENT)  
N=172836.0288  
E=356697.4804

Statement of evidence to this corner location is on back of page

I hereby certify that this document and the data contained hereon was prepared by me or under my direct supervision.

**MIKE J. LAPP**  
**48124**  
LICENSED  
LAND SURVEYOR  
SIGNATURE  
48124  
STATE OF MINNESOTA  
License Number 48124

3/29/12  
DATE

- Land Surveyor       Professional Engineer  
 County Surveyor       County Engineer

## OFFICE OF COUNTY RECORDER

County of \_\_\_\_\_

I hereby certify that this document was filed in the County Recorders Office at \_\_\_\_\_ M. on the \_\_\_\_\_ day of \_\_\_\_\_ A.D., 20 \_\_\_\_\_

County Recorder \_\_\_\_\_

By \_\_\_\_\_ Deputy

DOCUMENT NO. \_\_\_\_\_

**West Quarter Corner of Section 30, Township 115 North, Range 46 Wset of the 5th. PM**

Civil Design Inc. contacted the following for survey information.

Minnesota Historical Society Library  
Yellow Medicine County Recorders Office  
Yellow Medicine County Highway Engineers Office

**1871** US. General Land Office Notes, obtained from the Minnesota Historical Society Library, show that the corner was shown on the western boundary of the state, equal distance between the Southwest Corner of Section 30 and the Northwest Corner of Section 30.

**2012** January 18 CDI searched for any evidence of an existing corner

**2012** February 22, CDI contacted the Yellow Medicine County Highway Engineers Office and found no ties or any information for the location of corner.

**2012** February 23 CDI computed the position for the corner using proportional measurements per the original GLO Notes of the 1871 survey of Section 30.

A) on line between found monument at the Southwest Corner of Section 30 and the Northwest Corner of Section 30.

B) proportional measurement per GLO distances from found monument at the Southwest Corner of Section 30 and the Northwest Corner of Section 30.

The computed position for corner was found to be:

2674.27 feet North of the Southwest Corner of Section 30  
2674.27 feet South of the Northwest Corner of Section 30

Analysis of the above information led CDI to conclude the the computed position for the corner on line and proportional distances from found monument at the Southwest Corner of Section 30 and the Northwest Corner of Section 30. marks the location of the corner. The location of this point is in a creek and was not set

**Doc# 254895 Fee: \$0.00 2 Pages**

Property & Public Services  
Property Records Division  
Yellow Medicine County, Minnesota  
I hereby certify that the within instrument  
was filed on April 2, 2012 at 9:35 AM

N/C ~ Civil Design, Inc.  
609 Main Ave. S.  
Brookings, SD 57006

Janel Timm, Yellow Medicine County Recorder

By Debra Blood Deputy

# CERTIFICATE OF LOCATION OF GOVERNMENT CORNER

MILE POST #39 Corner of Section 30, Township 115 N., Range 46 W., 5th P.M.

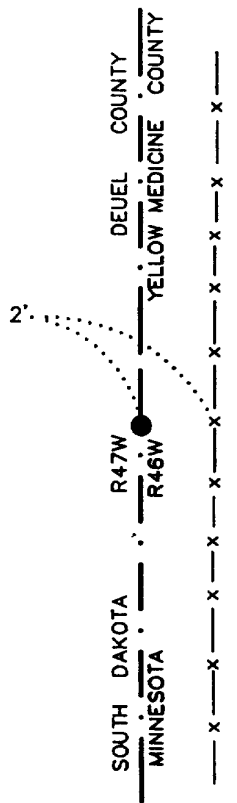
STATE OF MINNESOTA, County of YELLOW MEDICINE

At the corner location shown on the sketch:

- On \_\_\_\_\_ found a \_\_\_\_\_  
DATE
- left monument as found,  lowered monument,  removed monument (explain)
- On 5/17/2000 Placed a 3/4" x 24" REBAR WITH ALUMINUM CAP STAMPED  
DATE "DNR SURVEY MARKER", FLUSH



### SKETCH OF REFERENCE TIES



NOTE: MONU IS  
1' WEST OF ORANGE  
STEEL FENCE POST

NO TIES AVAILABLE

1983 YELLOW MEDICINE  
COUNTY COORDINATES  
(1996 ADJUSTMENT)  
N= 171147.074  
E= 356689.929

Statement of evidence relative to this corner location is on back of page.

6/12/2000  
SNA02026

I hereby certify that this document and the data contained herein was prepared by me or under my direct supervision

Bruce W. Stepp 10/30/00  
SIGNATURE DATE

License Number 17003

Land Surveyor,  Professional Engineer  
 County Surveyor,  County Engineer

OFFICE OF THE COUNTY RECORDER  
County of Yellow Medicine

I hereby certify that this document was filed in the Co. Recorders Office at 8:55 A.M. on the \_\_\_\_\_ day of NOV. 2 - 2000 A.D., 20\_\_\_\_

County Recorder Kay Verdahl  
By \_\_\_\_\_ Deputy  
DOCUMENT NO. 224267

Mile Post Number 39 of Section 30, Township 115 North, Range 46 West

The Minnesota DNR Bureau of Engineering contacted the following for survey information:

Minnesota Secretary of State's Office  
Yellow Medicine County Recorder's Office  
Yellow Medicine County Highway Engineer's Office  
South Dakota Historical Society's Office in Pierre  
Deuel County Register of Deed's Office

1859 U. S. General Land Office notes, obtained from the South Dakota Historical Society's Office, show the corner marked with a six inch square by eight foot long wood post in a 3 ½ foot high by 5 ½ inch diameter mound with trenches 18 inches east and west. The following was marked on the wood post:

"Minnesota" on the east  
"Dakota" on the west  
"1859" on the south  
"39M" on the north

1902 September, pages 48 and 49 of a Surveyor's Field Book, obtained from the Deuel County Register of Deed's Office, contain field notes of G.W. Carpenter's (County and Deputy State Surveyor) resurvey of all the mile posts abutting Deuel County between the states of South Dakota and Minnesota and all of the section and quarter section corners abutting and pertaining to Deuel County. The field notes state that a stone in a mound with 2 pits were found at corner. The stone was replaced with a 6 inch by 6 inch by 30 inch granite stone which was set firmly in the ground. The corner is shown:

160.01 chains (10560.66 feet) from Mile Post Number 37  
77.68 chains (5126.88 feet) from the Witness Corner to Mile Post Number 40

2000 May 2, DNR Bureau of Engineering computed the lost position for corner using proportional measurements per the 1902 survey and found it to be:

10574.17 feet from Mile Post Number 37  
5133.44 feet from the Witness Corner to Mile Post Number 40  
2 feet west of a north-south fence

Conducted a field search in the area of corner by probing a 4 foot wide by 50 foot long area at 3 inch intervals to a depth of 3 feet the center being along the north-south fence and 2 feet east of the computed lost position. No stones were found in the probed area.

Analysis of the above information led the DNR Bureau of Engineering to conclude that the computed lost position using proportional measurements per an 1902 survey marks the location of the corner. Set a 3/4" by 24" rebar with aluminum cap stamped "DNR SURVEY MARKER" at the computed lost position for corner.

# CERTIFICATE OF LOCATION OF GOVERNMENT CORNER

NORTHEAST Corner of Section 30, Township 115 N., Range 46 W., 5th P.M.

STATE OF MINNESOTA, County of YELLOW MEDICINE

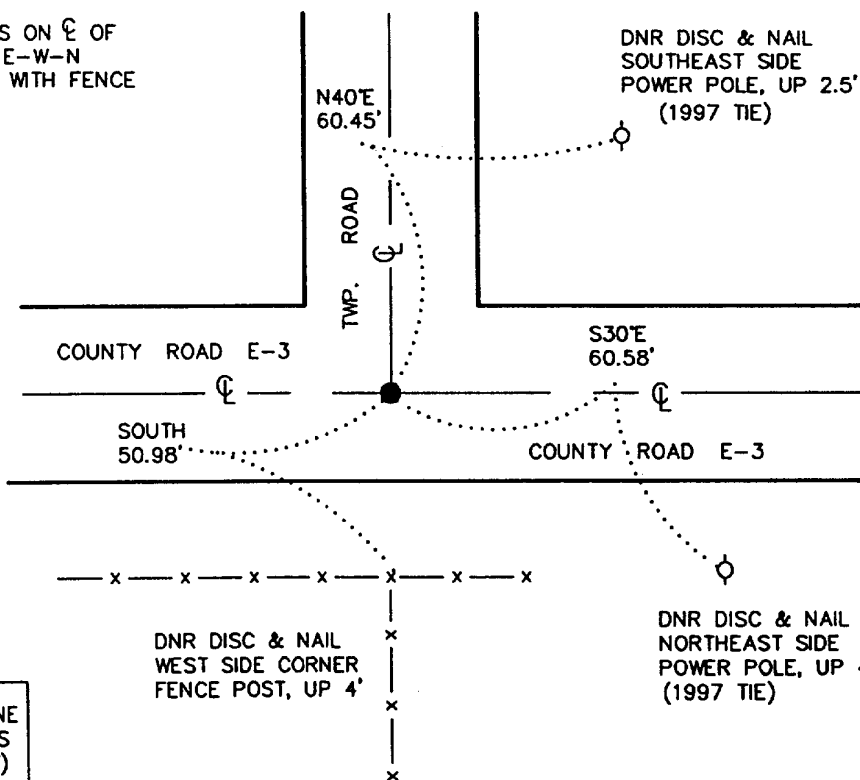
At the corner location shown on the sketch:

- On 5/15/2000 found a 12" LONG BRIDGE SPIKE, DOWN 2.0', OVER A  
DATE 12" x 6" x 6" FIELD STONE OVER A 6" x 6" CUT GRANITE STONE, DOWN 4.0'
- left monument as found,  lowered monument,  removed monument (explain)
- On 5/15/2000 Placed a 3/4" x 24" REBAR WITH ALUMINUM CAP STAMPED  
DATE "DNR SURVEY MARKER", DOWN 0.3', OVER STONE

### SKETCH OF REFERENCE TIES



NOTE:  
MONU IS ON  $\odot$  OF  
ROADS E-W-N  
IN LINE WITH FENCE  
SOUTH



1983 YELLOW MEDICINE  
COUNTY COORDINATES  
(1996 ADJUSTMENT)  
N= 175421.578  
E= 359585.223

BEARINGS OBSERVED WITH COMPASS

Statement of evidence relative to this corner location is on back of page.

6/12/2000  
SNA02026

I hereby certify that this document and the data contained herein was prepared by me or under my direct supervision.

Bruce W. Shepperd 10/30/00  
SIGNATURE DATE

License Number 17003

- Land Surveyor,  Professional Engineer
- County Surveyor,  County Engineer

OFFICE OF THE COUNTY RECORDER  
County of Yellow Medicine

I hereby certify that this document was filed in the Co. Recorders Office at 9:25 A.M. on the NOV. 2 day of 2000 A.D., 20\_\_

County Recorder Kay Nordahl  
By \_\_\_\_\_, Deputy  
DOCUMENT NO. 224273

Northeast Corner of Section 30, Township 115 North, Range 46 West

The Minnesota DNR Bureau of Engineering contacted the following for survey information:  
Minnesota Secretary of State's Office  
Yellow Medicine County Recorder's Office  
Yellow Medicine County Highway Engineer's Office

- 1871 U. S. General Land Office notes, obtained from the Secretary of State's Office, show the corner marked with a wood post in a raised mound as per instructions.
- 1901 Surveyor's Record Book B, obtained from the County Recorder's Office, contains John Norgaard's, County Surveyor, remonumentation notes for section corners in Yellow Medicine County. The following information is stated about corner on page 131:  
found stake in the government mound  
set a 6 inch by 6 inch by 24 inch long jasper granite level with the ground to mark corner
- 1903 October 29, page 181 of a Surveyor's Record Book, obtained from the County Recorder's Office, contains a survey by John Norgaard, County Surveyor. Survey shows a jasper monument at corner but does not indicate if it was found or set.
- No Section Corner Tie Book, obtained from the County Highway Engineer's Office, does not  
Date indicate what kind of monument was found or set at corner but the following ties are shown to it:  
second fence post, northeast, 70.8 feet  
third fence post, northwest, 91.8 feet  
third fence post, south, 61.2 feet
- 1997 July 16, a page in a field notebook for County Road E-3, obtained from the County Highway Engineer's Office, shows that a stone with a field stone on top were found down 3 foot at corner. The following ties are shown to corner:  
at Station 39+37.09  
power pole, southeast, 60.5 feet  
power pole, northeast, 60.6 feet
- 2000 May 15, DNR Bureau of Engineering hired a backhoe to dig for evidence of the corner. A 12 inch long bridge spike was found down 2 feet over a 12 inch by 6 inch by 6 inch field stone down 3.5 feet over a 6 inch by 6 inch cut granite stone down 4 feet. Searched for and found record ties as shown on the sketch of reference ties. Set a 3/4 inch by 24 inch rebar with aluminum cap stamped "DNR SURVEY MAKER" over the cut granite stone and found it to be:  
at the intersection of the center lines of roads east, west and north  
in line with a fence south

Analysis of the above information led the DNR Bureau of Engineering to conclude that the found 6 inch by 6 inch cut granite stone marks the original location of the corner.

# CERTIFICATE OF LOCATION OF GOVERNMENT CORNER

NORTHEAST Corner of Section 31, Township 115, Range 46, 5TH P.M.

STATE OF MINNESOTA, County of YELLOW MEDICINE

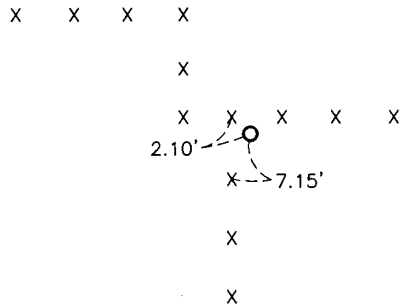
At the corner location shown on the sketch:

On 7/25/14 found a 6"x6" granite monument  
DATE

left monument as found,  lowered monument,  removed monument (explain)

On 7/25/14 placed a 5/8" iron with seal #50343 on south side of stone  
DATE

### SKETCH OF REFERENCE TIES




Minnesota State Plane Coordinate  
 System Yellow Medicine County Datum  
 NAD83 (1996)  
 N: 170115.602  
 E: 359534.996

Nail and survey marker in first post to south South 7.15'  
 Nail and survey marker in corner fence post NW 2.10'

Statement of evidence relative to this corner location is on back of page.

I hereby certify that this document and the data contained herein was prepared by me or under my direct supervision.

  
SIGNATURE 1/21/15  
DATE

Registration No. 50343  
 Land Surveyor,  Professional Engineer  
 County Surveyor,  County Engineer

OFFICE OF THE COUNTY RECORDER  
 County of \_\_\_\_\_

I hereby certify that this document was filed in the Co. Recorders office at \_\_\_\_\_ .M on the \_\_\_\_\_ day of \_\_\_\_\_ A.D. 20 \_\_\_\_\_

County Recorder \_\_\_\_\_  
 By \_\_\_\_\_, Deputy

DOCUMENT NO. \_\_\_\_\_

## Statement of Evidence

In 1871, L. Harrington did the original subdivision of the township.

On October 29, 1903, John Norgaard, County Surveyor, found a granite monument at the corner.

On July 25, 2014, Bueltel-Moseng Land Surveying found a 6"x6" square cut granite monument. It is 1'± south of corner fence post and 2'± east of corner fence post. We set a 3/8" iron with seal #50343 on the south side of monument.

**Doc# 261552 Fee: \$0.00 2 Pages**

Property & Public Services

Property Records Division

Yellow Medicine County, Minnesota

I hereby certify that the within instrument  
was filed on February 23, 2015 at 11:05 AM

Janel Timm, Yellow Medicine County Recorder

By Kelly Kauger Deputy

# CERTIFICATE OF LOCATION OF GOVERNMENT CORNER

NORTH QUARTER Corner of Section 31, Township 115, Range 46, 5TH P.M.

STATE OF MINNESOTA, County of YELLOW MEDICINE

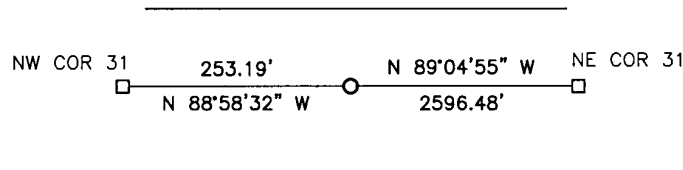
At the corner location shown on the sketch:

On 7/18/14 found a stone with "+" chiseled on top  
DATE

left monument as found,  lowered monument,  removed monument (explain)

On 7/18/14 placed a cast iron monument  
DATE

### SKETCH OF REFERENCE TIES



Minnesota State Plane Coordinate  
 System Yellow Medicine County Datum  
 NAD83 (1996)

NO TIES

N: 170157.199  
 E: 356938.850

Statement of evidence relative to this corner location is on back of page.

I hereby certify that this document and the data contained herein was prepared by me or under my direct supervision.

*Paul Bush* 1/21/15  
SIGNATURE DATE

Registration No. 43844

- Land Surveyor,  Professional Engineer  
 County Surveyor,  County Engineer

OFFICE OF THE COUNTY RECORDER  
 County of \_\_\_\_\_

I hereby certify that this document was filed in the Co. Recorders office at \_\_\_\_\_ .M on the \_\_\_\_\_ day of \_\_\_\_\_ A.D. 20 \_\_\_\_\_

County Recorder \_\_\_\_\_

By \_\_\_\_\_, Deputy

DOCUMENT NO. \_\_\_\_\_

## Statement of Evidence

In 1871, L. Harrington did the original subdivision of the township.

On October 29, 1903, John Norgaard, County Surveyor, set a stone marked "+" on top at the corner.

On July 18, 2014, Bueltel-Moseng Land Surveying found a stone with "+" chiseled on top of it. We set a cast iron monument over the stone.

**Doc# 261551 Fee: \$0.00 2 Pages**

Property & Public Services

Property Records Division

Yellow Medicine County, Minnesota

I hereby certify that the within instrument

was filed on February 23, 2015 at 11:00 AM

Janel Timm, Yellow Medicine County Recorder

By Kelly Kauger Deputy

# CERTIFICATE OF LOCATION OF GOVERNMENT CORNER

EAST QUARTER Corner of Section 31, Township 115, Range 46, 5TH P.M.

STATE OF MINNESOTA, County of YELLOW MEDICINE

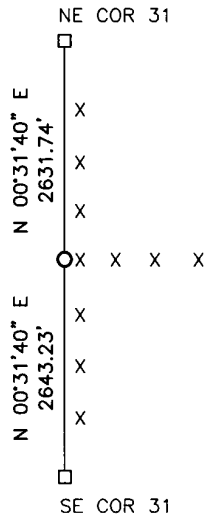
At the corner location shown on the sketch:

On \_\_\_\_\_ found a \_\_\_\_\_  
DATE

left monument as found,  lowered monument,  removed monument (explain)

On 7/18/14 placed a 5/8" iron w/seal #43844  
DATE

### SKETCH OF REFERENCE TIES



Minnesota State Plane Coordinate  
System Yellow Medicine County Datum  
NAD83 (1996)

NO TIES

N: 167483.976  
E: 359510.753

Statement of evidence relative to this corner location is on back of page.

I hereby certify that this document and the data contained herein was prepared by me or under my direct supervision.

[Signature] 1/21/15  
SIGNATURE DATE

Registration No. 43844

Land Surveyor,  Professional Engineer  
 County Surveyor,  County Engineer

OFFICE OF THE COUNTY RECORDER

County of \_\_\_\_\_

I hereby certify that this document was filed in the Co. Recorders office at \_\_\_\_\_ .M on the \_\_\_\_\_ day of \_\_\_\_\_ A.D. 20 \_\_\_\_\_

County Recorder \_\_\_\_\_

By \_\_\_\_\_, Deputy

DOCUMENT NO. \_\_\_\_\_

## Statement of Evidence

In 1871, L. Harrington did the original subdivision of the township.

On October 28, 1903, John Norgaard, County Surveyor found government mound at the corner.

On July 18, 2014, Bueltel-Moseng Land Surveying set a  $\frac{5}{8}$ " iron with seal #43844 at the corner. We held to line between the section corners and in line with fence to the east. The corner fence post is within  $7^{\pm}$  of single proportionate distances from the 1903 survey.

**Doc# 261550 Fee: \$0.00 2 Pages**

Property & Public Services

Property Records Division

Yellow Medicine County, Minnesota

I hereby certify that the within instrument  
was filed on February 23, 2015 at 10:55 AM

Janel Timm, Yellow Medicine County Recorder

By Kelly Kauger Deputy

# CERTIFICATE OF LOCATION OF GOVERNMENT CORNER

WITNESS CORNER TO  
MILE POST # 40

Corner of Section 31, Township 115 N., Range 46 W., 5th P.M.

STATE OF MINNESOTA, County of YELLOW MEDICINE

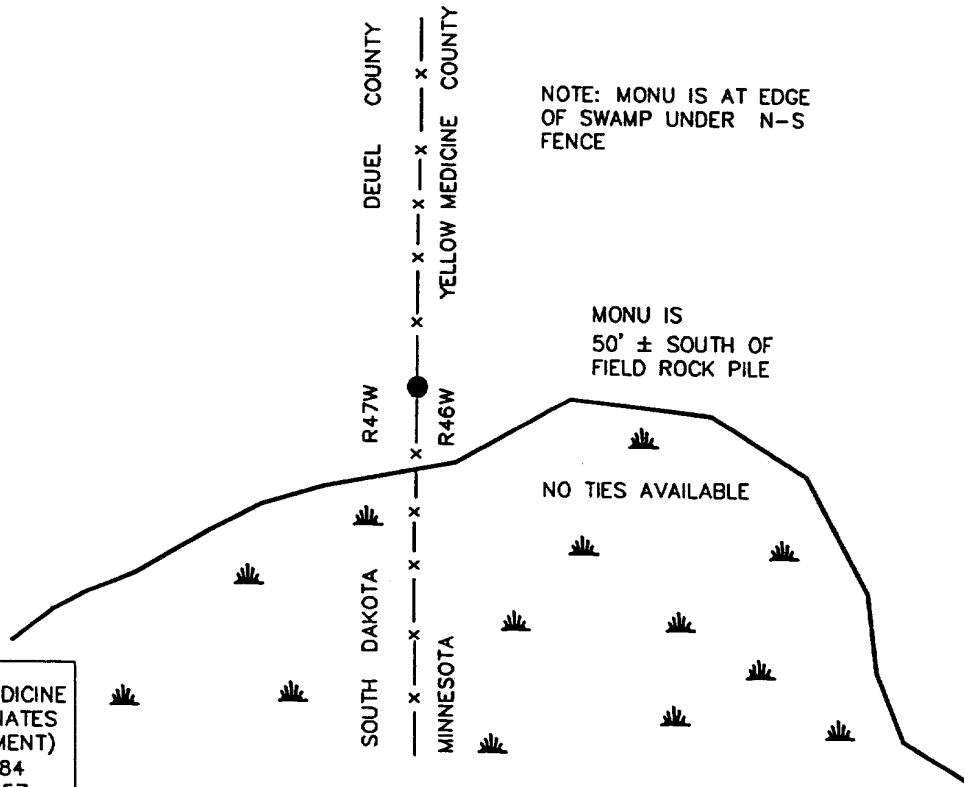
At the corner location shown on the sketch:

On 5/16/2000 found a 6" x 6" CUT GRANITE STONE, UP 0.3'  
DATE

left monument as found,  lowered monument,  removed monument (explain)

On \_\_\_\_\_ Placed a \_\_\_\_\_  
DATE

## SKETCH OF REFERENCE TIES



1983 YELLOW MEDICINE  
COUNTY COORDINATES  
(1996 ADJUSTMENT)  
N= 166013.684  
E= 356666.957

Statement of evidence relative to this corner location is on back of page.

6/12/2000  
SNA02026

I hereby certify that this document and the data contained herein was prepared by me or under my direct supervision

Russell W. Skyped 10/30/00  
SIGNATURE DATE

License Number 17003

- Land Surveyor,  Professional Engineer
- County Surveyor,  County Engineer

OFFICE OF THE COUNTY RECORDER  
County of Yellow Medicine

I hereby certify that this document was filed in the Co. Recorders Office at 8:50 A.M. on the \_\_\_\_\_ day of NOV. 2 - 2000 A.D., 20\_\_

County Recorder Tagherdahl  
By \_\_\_\_\_, Deputy  
DOCUMENT NO. 224266

Witness Corner to Mile Post Number 40 of Section 31, Township 115 North, Range 46 West

The Minnesota DNR Bureau of Engineering contacted the following for survey information:

Minnesota Secretary of State's Office  
Yellow Medicine County Recorder's Office  
Yellow Medicine County Highway Engineer's Office  
South Dakota Historical Society's Office in Pierre  
Deuel County Register of Deed's Office

1859 U. S. General Land Office notes, obtained from the South Dakota Historical Society's Office, show the location for Mile Post Number 40 to be in a lake. A witness corner to the Mile Post was set 3.40 chains North and marked with a six inch square by eight foot long wood post in a 3 ½ foot high by 5 ½ inch diameter mound with trenches 18 inches east and west. The following was marked on the wood post:

"Minnesota" on the east

"Dakota" on the west

"1859" on the south

1902 September, pages 48 and 49 of a Surveyor's Field Book, obtained from the Deuel County Register of Deed's Office, contain field notes of G.W. Carpenter's (County and Deputy State Surveyor) resurvey of all the mile posts abutting Deuel County between the states of South Dakota and Minnesota and all of the section and quarter section corners abutting and pertaining to Deuel County. The field notes state that an old stake and a stone in a mound with 2 pits were found at the witness corner. The stone was replaced with a 6 inch by 6 inch by 30 inch granite stone which was set firmly in the ground.

2000 May 10, DNR Bureau of Engineering traversed to the area of the witness corner and found a 6 inch by 6 inch cut granite stone flush with the ground. The cut granite stone was found to be:  
under a north-south fence  
on the north edge of a swamp

Analysis of the above information led the DNR Bureau of Engineering to conclude that the found 6 inch by 6 inch cut granite stone marks the original location of the witness corner to Mile Post Number 40. A position for Mile Post Number 40 was NOT established.

---

# CERTIFICATE OF LOCATION OF GOVERNMENT CORNER

**CLOSING CORNER TO NORTHWEST** Corner of Section 31, Township 115 N., Range 46 W., 5th P.M.

STATE OF MINNESOTA, County of YELLOW MEDICINE

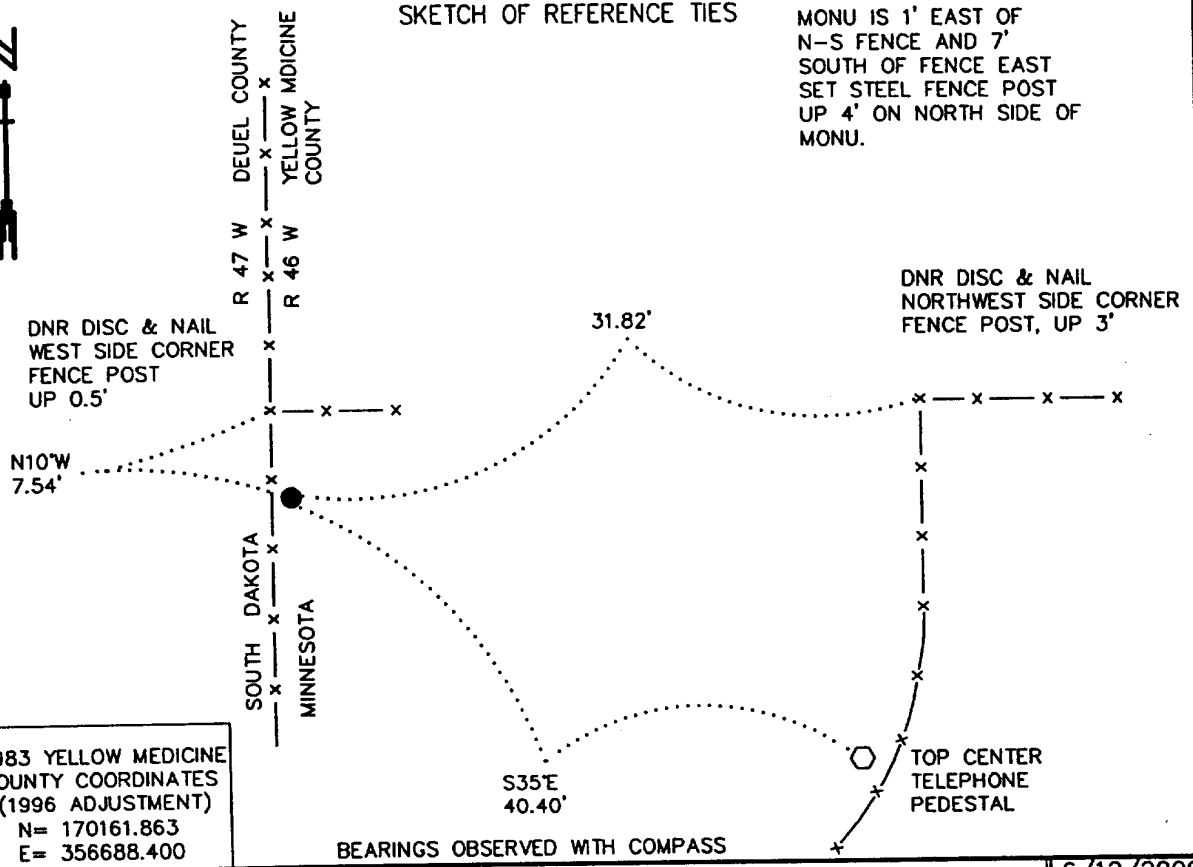
At the corner location shown on the sketch:

- On 5/10/2000 found a 6" x 6" CUT GRANITE STONE, FLUSH  
DATE
- left monument as found,     lowered monument,     removed monument (explain)
- On \_\_\_\_\_ Placed a \_\_\_\_\_  
DATE



### SKETCH OF REFERENCE TIES

NOTE:  
MONU IS 1' EAST OF  
N-S FENCE AND 7'  
SOUTH OF FENCE EAST  
SET STEEL FENCE POST  
UP 4' ON NORTH SIDE OF  
MONU.



1983 YELLOW MEDICINE COUNTY COORDINATES (1996 ADJUSTMENT)  
N= 170161.863  
E= 356688.400

BEARINGS OBSERVED WITH COMPASS

Statement of evidence relative to this corner location is on back of page.

6/12/2000  
SNA02026

I hereby certify that this document and the data contained herein was prepared by me or under my direct supervision.

Bruce W. Shipp 10/30/00  
SIGNATURE DATE

License Number 17003

Land Surveyor,     Professional Engineer  
 County Surveyor,     County Engineer

OFFICE OF THE COUNTY RECORDER  
County of Yellow Medicine

I hereby certify that this document was filed in the Co. Recorders Office at 9:35 A.M. on the \_\_\_\_\_ day of NOV. 2 - 2000 A.D., 20\_\_\_\_

County Recorder Kay Nordahl  
By \_\_\_\_\_, Deputy  
DOCUMENT NO. 224275

Northwest Corner of Section 31, Township 115 North, Range 46 West

The Minnesota DNR Bureau of Engineering contacted the following for survey information:

Minnesota Secretary of State's Office  
Yellow Medicine County Recorder's Office  
Yellow Medicine County Highway Engineer's Office  
South Dakota Historical Society's Office in Pierre  
Deuel County Register of Deed's Office

- 1871 U. S. General Land Office notes, obtained from the Minnesota Secretary of State's Office, show that a closing corner was established on the western boundary of the state. The closing corner was marked with a wood post in a raised mound as per instructions. The closing corner is shown:  
13.90 chains (917.40 feet) South of Mile Post 39
- 1901 Surveyor's Record Book B, obtained from the Yellow Medicine County Recorder's Office, contains John Norgaard's, County Surveyor, remonumentation notes for section corners in Yellow Medicine County. The following information is stated about corner on page 223:  
A) located due west of the northeast corner of Section 31 and on line with Mile Post Number 39 and monument for Dakota  
B) set a 6 inch by 6 inch by 24 inch long jasper granite to mark corner
- 2000 May 10, DNR Bureau of Engineering traversed to the area of the corner and found a 6 inch by 6 inch cut granite stone flush with the ground. The cut granite stone was found to be:  
2.88 feet east of a straight line from Mile Post Number 39 to the Witness Corner to Mile Post Number 40

Analysis of the above information led the DNR Bureau of Engineering to conclude that the found 6 inch by 6 inch cut granite stone marks the location of the closing corner to the northwest corner of Section 31. A position for the northwest corner of Section 31 was NOT established.

---

# CERTIFICATE OF LOCATION OF GOVERNMENT CORNER

EAST QUARTER Corner of Section 32, Township 115, Range 46, 5TH P.M.

STATE OF MINNESOTA, County of YELLOW MEDICINE

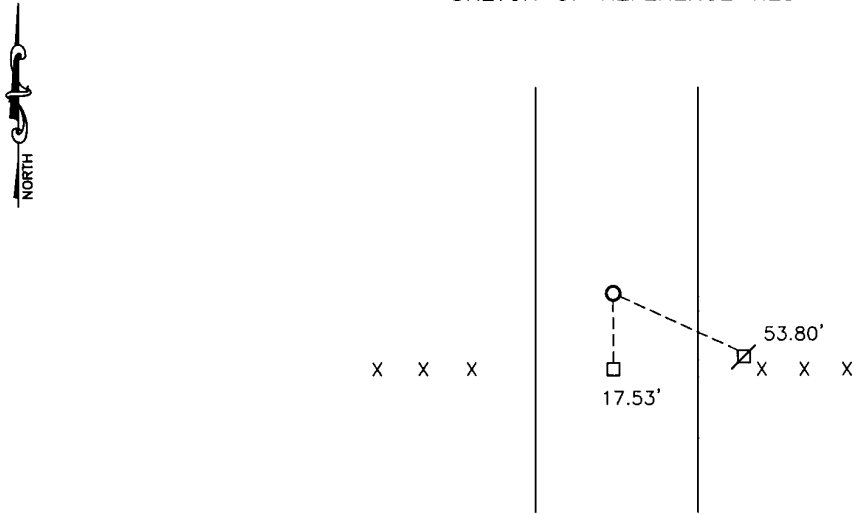
At the corner location shown on the sketch:

On \_\_\_\_\_ found a \_\_\_\_\_  
DATE

left monument as found,  lowered monument,  removed monument (explain)

On 7/18/14 placed a survey spike with seal #43844  
DATE

### SKETCH OF REFERENCE TIES



Minnesota State Plane Coordinate  
System Yellow Medicine County Datum  
NAD83 (1996)

N: 167423.166  
E: 364830.654

Nail and survey marker in utility pole SE 53.80'  
5/8" iron w/seal #19092 South 17.53'

Statement of evidence relative to this corner location is on back of page.

I hereby certify that this document and the data contained herein was prepared by me or under my direct supervision.

[Signature] 1/21/15  
SIGNATURE DATE

Registration No. 43844

Land Surveyor,  Professional Engineer  
 County Surveyor,  County Engineer

OFFICE OF THE COUNTY RECORDER

County of \_\_\_\_\_

I hereby certify that this document was filed in the Co. Recorders office at \_\_\_\_\_ .M on the \_\_\_\_\_ day of \_\_\_\_\_ A.D. 20 \_\_\_\_\_

County Recorder \_\_\_\_\_

By \_\_\_\_\_, Deputy

DOCUMENT NO. \_\_\_\_\_

## Statement of Evidence

In 1871, L. Harrington did the original subdivision of the township.

On October 28, 1903, John Norgaard, County Surveyor, found government mound at the corner.

On July 18, 2014, Bueltel-Moseng Land Surveying set a survey spike with seal #43844 midway and on line between section corners. It is 20'± north of fence to the east and west and in centerline of road.

**Doc# 261556 Fee: \$0.00 2 Pages**

Property & Public Services

Property Records Division

Yellow Medicine County, Minnesota

I hereby certify that the within instrument  
was filed on February 23, 2015 at 11:25 AM

Janel Timm, Yellow Medicine County Recorder

By Kelly Kauger Deputy

# CERTIFICATE OF LOCATION OF GOVERNMENT CORNER

NORTHEAST Corner of Section 32, Township 115, Range 46, 5TH P.M.

STATE OF MINNESOTA, County of YELLOW MEDICINE

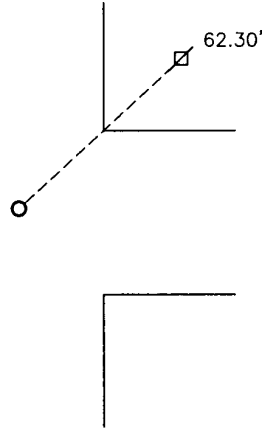
At the corner location shown on the sketch:

On 7/18/14 found a bridge spike  
DATE

left monument as found,  lowered monument,  removed monument (explain)

On 7/18/14 placed a 5/8" iron with seal #43844  
DATE

### SKETCH OF REFERENCE TIES



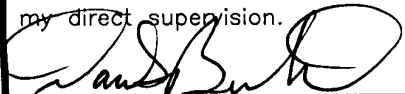
Minnesota State Plane Coordinate  
System Yellow Medicine County Datum  
NAD83 (1996)

Nail and survey marker in utility pole NE 62.30'

N: 170079.590  
E: 364862.866

Statement of evidence relative to this corner location is on back of page.

I hereby certify that this document and the data contained herein was prepared by me or under my direct supervision.

  
SIGNATURE

1/21/15  
DATE

Registration No. 43844

Land Surveyor,  Professional Engineer  
 County Surveyor,  County Engineer

### OFFICE OF THE COUNTY RECORDER

County of \_\_\_\_\_

I hereby certify that this document was filed in the Co. Recorders office at \_\_\_\_\_ .M on the \_\_\_\_\_ day of \_\_\_\_\_ A.D. 20 \_\_\_\_\_

County Recorder \_\_\_\_\_

By \_\_\_\_\_, Deputy

DOCUMENT NO. \_\_\_\_\_

## Statement of Evidence

In 1871, L. Harrington did the original subdivision of the township.

In 1941, Yellow Medicine County Highway Department located an iron pipe at the corner.

In October, 1966, Yellow Medicine County Highway Department located an iron pipe at the corner.

On July 18, 2014, Bueltel-Moseng Land Surveying found a bridge spike at the corner. We removed the bridge spike and searched with a magnetic locator. Found nothing else. We found county tie in utility pole to the northeast and it fit with tie from Yellow Medicine Highway Department notes. We accepted the location as the corner and set a  $\frac{5}{8}$ " iron with seal #43844 in place of the spike.

**Doc# 261555 Fee: \$0.00 2 Pages**

Property & Public Services

Property Records Division

Yellow Medicine County, Minnesota

I hereby certify that the within instrument  
was filed on February 23, 2015 at 11:20 AM

Janel Timm, Yellow Medicine County Recorder

By Kelly Kruger Deputy

# CERTIFICATE OF LOCATION OF GOVERNMENT CORNER

NE COR S1/2 NW1/4 Corner of Section 32, Township 115, Range 46, 5TH P.M.

STATE OF MINNESOTA, County of YELLOW MEDICINE

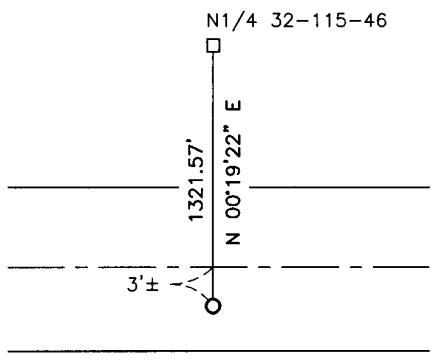
At the corner location shown on the sketch:

On 7/31/14 found a remnants of old wooden fence post on its side  
DATE

left monument as found,  lowered monument,  removed monument (explain)

On 7/31/14 placed a 5/8" iron w/seal #43844  
DATE

### SKETCH OF REFERENCE TIES




Minnesota State Plane Coordinate  
System Yellow Medicine County Datum  
NAD83 (1996)

NO TIES

N: 168775.013  
E: 362187.478

Statement of evidence relative to this corner location is on back of page.

I hereby certify that this document and the data contained herein was prepared by me or under my direct supervision.

  
SIGNATURE

1/21/15  
DATE

Registration No. 43844

Land Surveyor,  Professional Engineer  
 County Surveyor,  County Engineer

OFFICE OF THE COUNTY RECORDER  
County of \_\_\_\_\_

I hereby certify that this document was filed in the Co. Recorders office at \_\_\_\_\_ .M on the \_\_\_\_\_ day of \_\_\_\_\_ A.D. 20 \_\_\_\_\_

County Recorder \_\_\_\_\_

By \_\_\_\_\_, Deputy

DOCUMENT NO. \_\_\_\_\_

## Statement of Evidence

In 1871, L. Harrington did the original subdivision of the township.

On October 28, 1903, John Norgaard, County Surveyor, recorded a stone with "+" chiseled on it at the corner.

On July 31, 2014, Bueltel-Moseng Land Surveying dug with backhoe and found the remnants of old wooden fence post in centerline of the road and 2'± below the road surface. We set 5/8" iron with seal #43844 at single proportionate distance between section corners. It is 3'± south of centerline of the road.

**Doc# 261554 Fee: \$0.00 2 Pages**

Property & Public Services

Property Records Division

Yellow Medicine County, Minnesota

I hereby certify that the within instrument  
was filed on February 23, 2015 at 11:15 AM

Janel Timm, Yellow Medicine County Recorder

By Kelley Kauger Deputy

# CERTIFICATE OF LOCATION OF GOVERNMENT CORNER

NORTH QUARTER Corner of Section 32, Township 115, Range 46, 5TH P.M.

STATE OF MINNESOTA, County of YELLOW MEDICINE

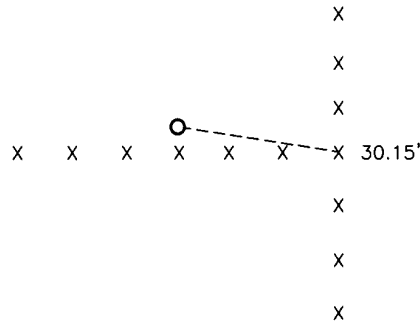
At the corner location shown on the sketch:

On 7/25/14 found a field stone with "+" chiseled on top  
DATE

left monument as found,  lowered monument,  removed monument (explain)

On 7/25/14 placed a 5/8" iron with seal #50343 on south side of stone  
DATE

### SKETCH OF REFERENCE TIES




Minnesota State Plane Coordinate  
System Yellow Medicine County Datum  
NAD83 (1996)

N: 170096.561  
E: 362194.925

Nail and survey marker in corner fence post East 30.15'

Statement of evidence relative to this corner location is on back of page.

I hereby certify that this document and the data contained herein was prepared by me or under my direct supervision.

  
SIGNATURE 5/21/15  
DATE

Registration No. 50343

Land Surveyor,  Professional Engineer  
 County Surveyor,  County Engineer

OFFICE OF THE COUNTY RECORDER

County of \_\_\_\_\_

I hereby certify that this document was filed in the Co. Recorders office at \_\_\_\_\_ .M on the \_\_\_\_\_ day of \_\_\_\_\_ A.D. 20 \_\_\_\_\_

County Recorder \_\_\_\_\_

By \_\_\_\_\_, Deputy

DOCUMENT NO. \_\_\_\_\_

## Statement of Evidence

In 1871, L. Harrington did the original subdivision of the township.

On October 28, 1903, John Norgaard, County Surveyor, recorded a stone with "+" chiseled on it at the corner.

On July 25, 2014, Bueltel-Moseng Land Surveying found a field stone with an "+" chiseled on top of stone.  
We set a  $\frac{5}{8}$ " iron with seal #50343 on the south side of stone. The stone is  $1'\pm$  north of fence and  $30'\pm$  west of corner fence post.

**Doc# 261553 Fee: \$0.00 2 Pages**

Property & Public Services  
Property Records Division  
Yellow Medicine County, Minnesota

I hereby certify that the within instrument  
was filed on February 23, 2015 at 11:10 AM

Janel Timm, Yellow Medicine County Recorder

By Kelly Kruger Deputy

# CERTIFICATE OF LOCATION OF GOVERNMENT CORNER

EAST QUARTER Corner of Section 33, Township 115N, Range 46W

5th Principal Meridian, State of Minnesota, County of Yellow Medicine.

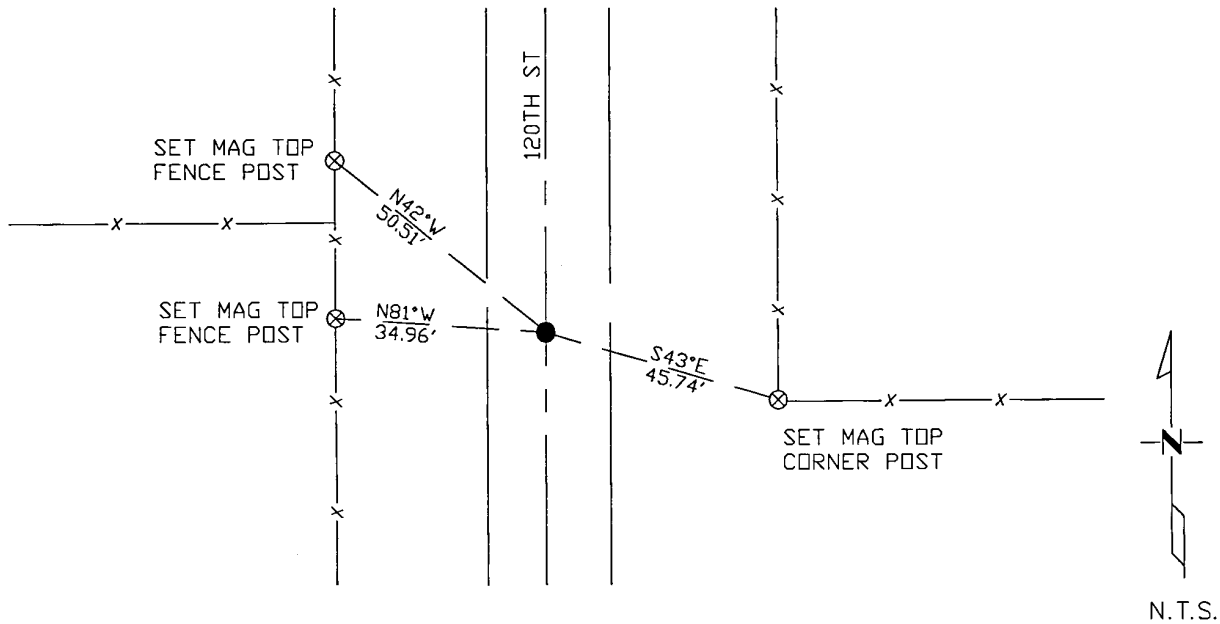
At the corner location shown on the sketch:

On 10/27/17 found a 1/2" rebar with cap LS19092.  
DATE

left monument as found       lowered monument       removed monument (explain)

On \_\_\_\_\_ placed a \_\_\_\_\_  
DATE

### SKETCH OF REFERENCE TIES



Statement of evidence for this corner location is on back of this page.

I hereby certify that this document was researched and prepared by me or under my direct supervision and that I am a licensed Land Surveyor under the laws of the State of Minnesota.

Signature *Janel Timm*

Date 3/26/18 License No. 45874

Title:

- Land Surveyor       Professional Engineer  
 County Surveyor       County Engineer

**Doc# 268291 Fee: \$0.00 2 Pages**

Property & Public Services  
 Property Records Division  
 Yellow Medicine County, Minnesota  
 I hereby certify that the within instrument was filed on April 6, 2018 at 2:15 PM

Janel Timm, Yellow Medicine County Recorder

By *Kelly Kanger* Deputy

STATEMENT OF EVIDENCE:

EAST QUARTER OF SECTION 33, T115N, R46W, 5TH PM

*1871 Corner was originally established by the U.S. General Land Office as a post set in raised mound.*

*2017-10-27 Westwood PS searched the area and found a 1/2" rebar with cap LS19092 on centerline of north-south road which fits well with lost position. Accepting as corner location and set 3 reference ties.*

# CERTIFICATE OF LOCATION OF GOVERNMENT CORNER

NORTH QUARTER Corner of Section 33, Township 115N, Range 46W

5th Principal Meridian, State of Minnesota, County of Yellow Medicine.

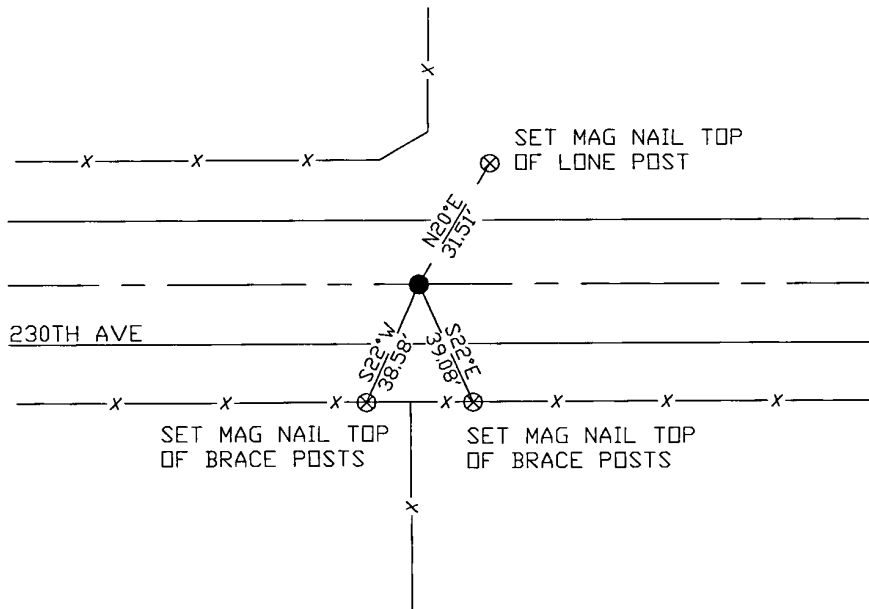
At the corner location shown on the sketch:

On 10/27/17 found a 1/2" rebar.  
DATE

left monument as found     lowered monument     removed monument (explain)

On \_\_\_\_\_ placed a \_\_\_\_\_  
DATE

SKETCH OF REFERENCE TIES



N.T.S.

Statement of evidence for this corner location is on back of this page.

I hereby certify that this document was researched and prepared by me or under my direct supervision and that I am a licensed Land Surveyor under the laws of the State of Minnesota.

Signature *[Handwritten Signature]*

Date 3/26/18 License No. 45874

Title:

- Land Surveyor     Professional Engineer  
 County Surveyor     County Engineer

**Doc# 268289 Fee: \$0.00 2 Pages**

Property & Public Services  
 Property Records Division  
 Yellow Medicine County, Minnesota  
 I hereby certify that the within instrument was filed on April 6, 2018 at 2:05 PM

Janel Timm, Yellow Medicine County Recorder

By *[Handwritten Signature]* Deputy

STATEMENT OF EVIDENCE:

NORTH QUARTER OF SECTION 33, T115N, R46W, 5TH PM

*1871 Corner was originally established by the U.S. General Land Office as a post set in raised mound of rocks.*

*2017-10-27 Westwood PS searched the area and found a 1/2" rebar on line with fences running north and south. Accepting as corner location and set 3 reference ties.*

# CERTIFICATE OF LOCATION OF GOVERNMENT CORNER

       NORTHEAST        Corner of Section        33       , Township        115N       , Range        46W  
 5th Principal Meridian, State of Minnesota, County of Yellow Medicine.

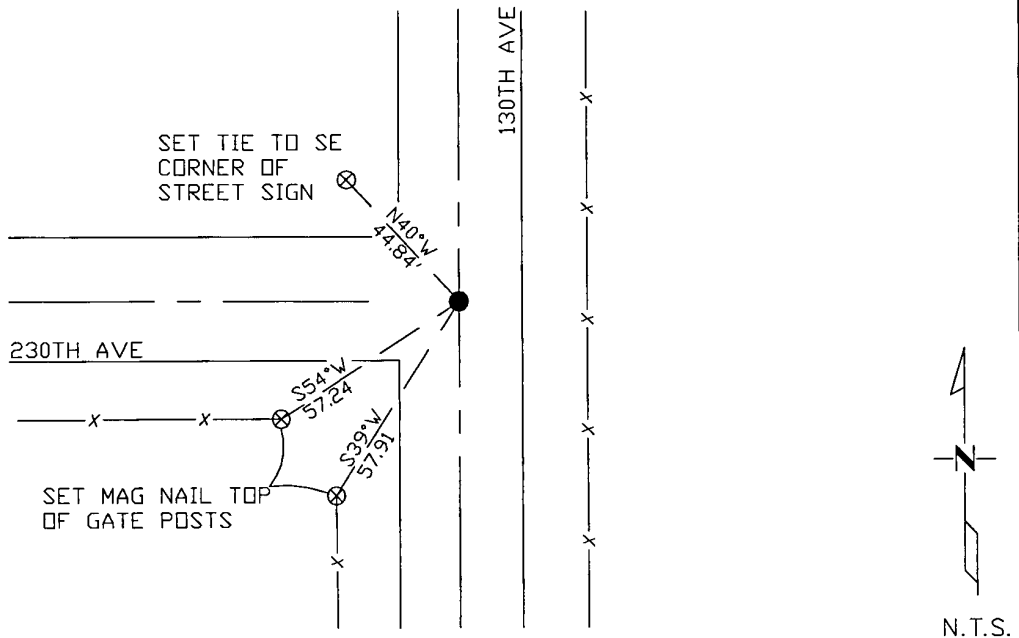
At the corner location shown on the sketch:

On 10/27/17 found a 1/2" rebar.  
DATE

left monument as found       lowered monument       removed monument (explain)

On        placed a         
DATE

### SKETCH OF REFERENCE TIES



Statement of evidence for this corner location is on back of this page.

I hereby certify that this document was researched and prepared by me or under my direct supervision and that I am a licensed Land Surveyor under the laws of the State of Minnesota.

Signature *Janel Timm*  
 Date 3/26/18 License No. 45874

Title:

- Land Surveyor       Professional Engineer  
 County Surveyor       County Engineer

**Doc# 268247 Fee: \$0.00 2 Pages**  
 Property & Public Services  
 Property Records Division  
 Yellow Medicine County, Minnesota  
 I hereby certify that the within instrument was filed on April 6, 2018 at 9:45 AM

Janel Timm, Yellow Medicine County Recorder

By *Kelly Kueger* Deputy

STATEMENT OF EVIDENCE:

NORTHEAST OF SECTION 33, T115N, R46W, 5TH PM

*1871 Corner was originally established by the U.S. General Land Office as a post set in raised mound.*

*Undated Resurvey completed in which a Government stake and mound were found and set top of monument 3" above ground.*

*2017-10-17 Westwood PS received coordinates for this corner location from the County Highway Department.*

*2017-10-27 Westwood PS searched the area and found a 1/2" rebar near the road centerline intersection, which matches coordinates from the County Highway Department. Accepting as corner location and set 3 reference ties.*

# CERTIFICATE OF LOCATION OF GOVERNMENT CORNER

EAST QUARTER Corner of Section 34, Township 115N, Range 46W

5th Principal Meridian, State of Minnesota, County of Yellow Medicine.

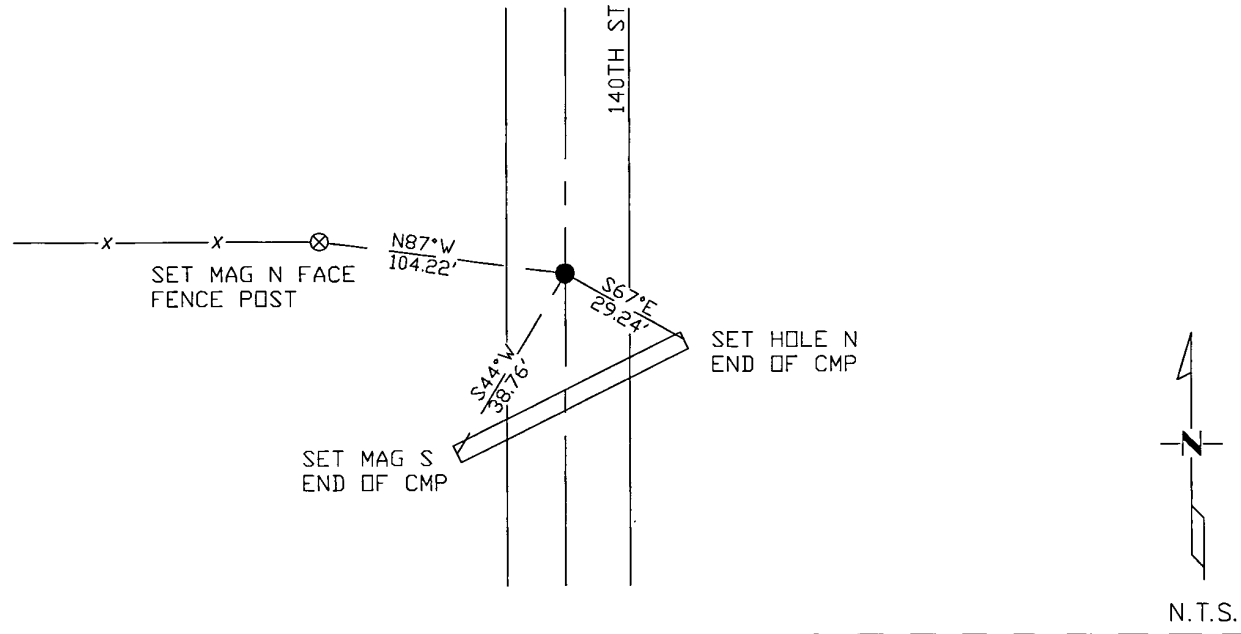
At the corner location shown on the sketch:

On \_\_\_\_\_ found a \_\_\_\_\_  
DATE

left monument as found     lowered monument     removed monument (explain)

On 11/02/17 placed a 1/2" rebar with cap LS45874.  
DATE

### SKETCH OF REFERENCE TIES



Statement of evidence for this corner location is on back of this page.

I hereby certify that this document was researched and prepared by me or under my direct supervision and that I am a licensed Land Surveyor under the laws of the State of Minnesota.

Signature [Handwritten Signature]

Date 3/26/18 License No. 45874

Title:

- Land Surveyor     Professional Engineer
- County Surveyor     County Engineer

**Doc# 268290 Fee: \$0.00 2 Pages**

Property & Public Services  
Property Records Division  
Yellow Medicine County, Minnesota  
I hereby certify that the within instrument was filed on April 6, 2018 at 2:10 PM

Janel Timm, Yellow Medicine County Recorder

By [Handwritten Signature] Deputy

STATEMENT OF EVIDENCE:

EAST QUARTER OF SECTION 34, T115N, R46W, 5TH PM

*1871 Corner was originally established by the U.S. General Land Office as a post set in raised mound.*

*1905 Surveyors Record Book Page 177 shows a survey for Section 35 by John Norgaard, County Surveyor, in which they found the Government Mound in place at the corner location.*

*2016 Roy Marihart completed a survey in section 34 in which he found a monument in place at the corner location.*

*2017-11-02 Westwood PS searched the area and found nothing. Set 1/2" rebar with cap LS45874 at occupation on north-south centerline and on line with fence line running west. Position fits close to 2016 survey of section 34 and also to 1905 survey of section 35. Set 3 reference ties.*

# CERTIFICATE OF LOCATION OF GOVERNMENT CORNER

\_\_\_\_\_ NORTH QUARTER \_\_\_\_\_ Corner of Section 34 , Township 115N , Range 46W

5th Principal Meridian, State of Minnesota, County of Yellow Medicine.

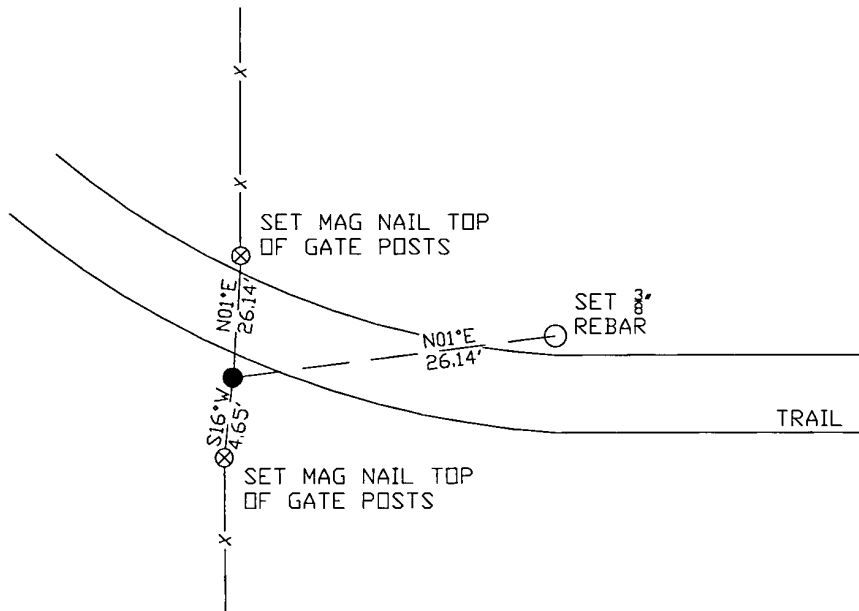
At the corner location shown on the sketch:

On \_\_\_\_\_ found a \_\_\_\_\_  
DATE

left monument as found       lowered monument       removed monument (explain)

On 11/02/17 placed a 1/2" rebar with cap LS45874.  
DATE

SKETCH OF REFERENCE TIES



N.T.S.

Statement of evidence for this corner location is on back of this page.

I hereby certify that this document was researched and prepared by me or under my direct supervision and that I am a licensed Land Surveyor under the laws of the State of Minnesota.

Signature *Jim Timm*

Date 3/26/18 License No. 45874

Title:

- Land Surveyor       Professional Engineer  
 County Surveyor       County Engineer

**Doc# 268253 Fee: \$0.00 2 Pages**

Property & Public Services  
 Property Records Division  
 Yellow Medicine County, Minnesota  
 I hereby certify that the within instrument was filed on April 6, 2018 at 10:15 AM

Janel Timm, Yellow Medicine County Recorder

By *Kelly Kauger* Deputy

STATEMENT OF EVIDENCE:

NORTH QUARTER OF SECTION 34, T115N, R46W, 5TH PM

*1871 Corner was originally established by the U.S. General Land Office as a post set in raised mound.*

*2016 – survey by LS 19092 of the SE1/4 of section 34 shows the west line of the SE1/4.*

*2017-11-02 Westwood PS searched the area and found nothing. Set 1/2" rebar with cap LS45874 online between section corners east and west and inline with fences running north and south. This position fits the n/s quarter line, as shown on 2016 survey.*

# CERTIFICATE OF LOCATION OF GOVERNMENT CORNER

NORTHEAST Corner of Section 34, Township 115N, Range 46W

5th Principal Meridian, State of Minnesota, County of Yellow Medicine.

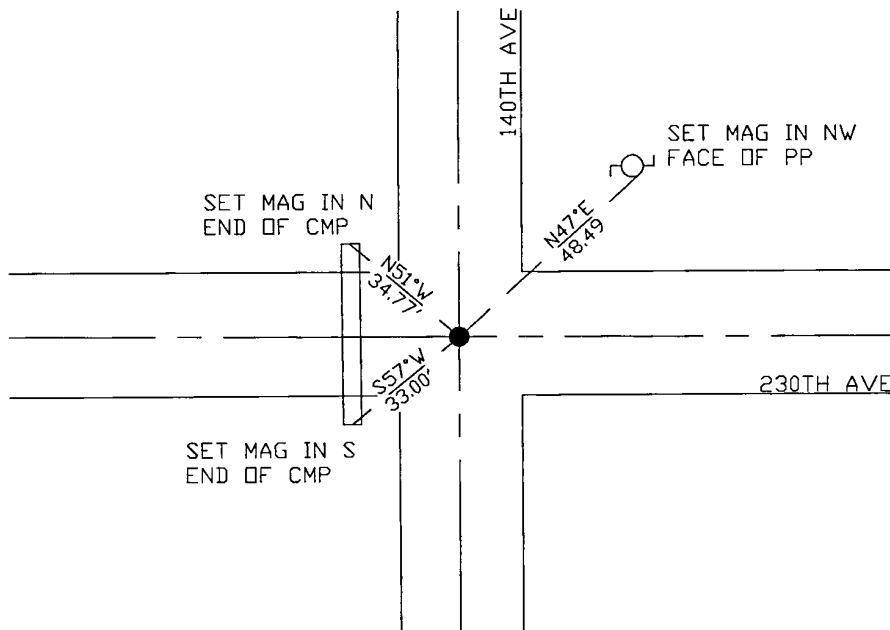
At the corner location shown on the sketch:

On 10/27/17 found a spike.  
DATE

left monument as found       lowered monument       removed monument (explain)

On 11/02/17 placed a replaced spike with 1/2" rebar with cap LS45874.  
DATE

SKETCH OF REFERENCE TIES



N.T.S.

Statement of evidence for this corner location is on back of this page.

I hereby certify that this document was researched and prepared by me or under my direct supervision and that I am a licensed Land Surveyor under the laws of the State of Minnesota.

Signature *Jim Per*

Date 3/26/18 License No. 45874

Title:

- Land Surveyor       Professional Engineer  
 County Surveyor       County Engineer

**Doc# 268249 Fee: \$0.00 2 Pages**

Property & Public Services  
 Property Records Division  
 Yellow Medicine County, Minnesota  
 I hereby certify that the within instrument was filed on April 6, 2018 at 9:55 AM

Janel Timm, Yellow Medicine County Recorder

By *Kelly Kauger* Deputy

STATEMENT OF EVIDENCE:

NORTHEAST OF SECTION 34, T115N, R46W, 5TH PM

*1871 Corner was originally established by the U.S. General Land Office as a post set in raised mound.*

*Undated Resurvey completed in which a Government stake and mound were found and set top of monument level with ground.*

*2017-10-17 Westwood PS received coordinates for this corner location from the County Highway Department.*

*2017-11-02 Westwood PS searched the area and found a spike which matches the coordinates from the County Highway Department and fits close to the centerline intersection. Accepting as the corner location and replaced with rebar and cap LS 45874 and set 3 reference ties.*

# CERTIFICATE OF LOCATION OF GOVERNMENT CORNER

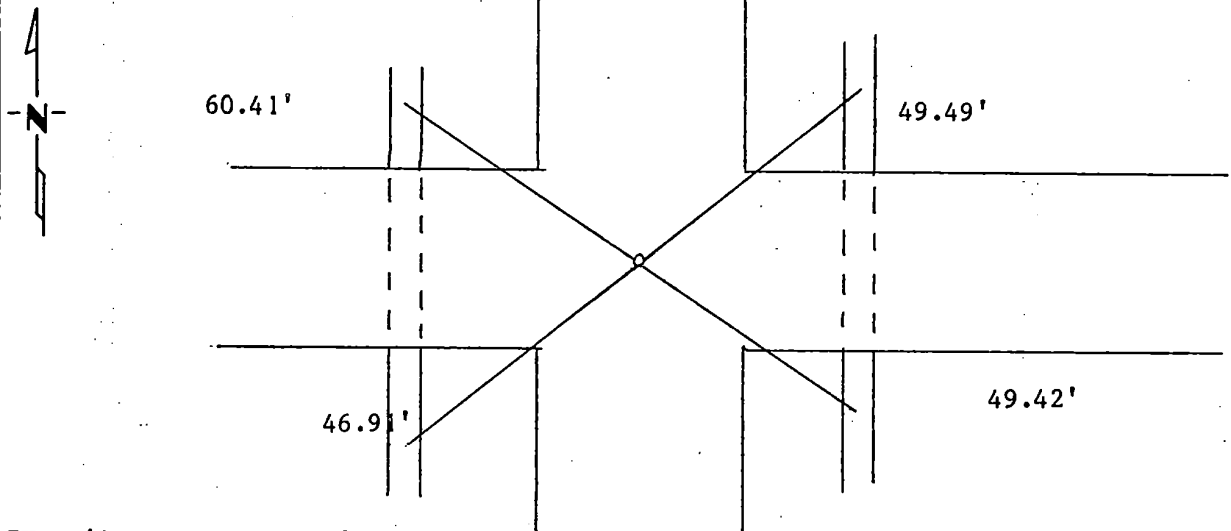
Northeast Corner of Section 35, Township 115N, Range 46W, 5th P.M.

STATE OF MINNESOTA, County of Yellow Medicine

At the corner location shown on the sketch:

- On 8/18/88 found a 1 1/2" Twisted iron rod 3' below road surface. We dug 5' deep found nothing. I set rod back in at road surface.
  - left monument as found,  lowered monument,  removed monument (explain)
- On \_\_\_\_\_ placed a \_\_\_\_\_

SKETCH OF REFERENCE TIES



PK Nail CMP NW 60.41'  
 PK Nail CMP NE 49.49'  
 PK Nail CMP SW 46.91'  
 PK Nail CMP SE 49.42'

Statement of evidence relative to this corner location is on back of page.

I hereby certify that this document and the data contained herein was prepared by me or under my direct supervision.

Lele E. Moring 8/25/1988  
SIGNATURE DATE

Registration No. 11943

- Land Surveyor,  Professional Engineer
- County Surveyor,  County Engineer

OFFICE OF THE COUNTY RECORDER  
 County of Yellow Medicine

I hereby certify that this document was filed in the Co. Recorders office at 3:20 P.M. on the 27 day of September A.D., 19 88

County Recorder Norman J. Opdahl

By Kay Mordahl, Deputy

DOCUMENT NO. 193904

Statement of Evidence:

# CERTIFICATE OF LOCATION OF GOVERNMENT CORNER

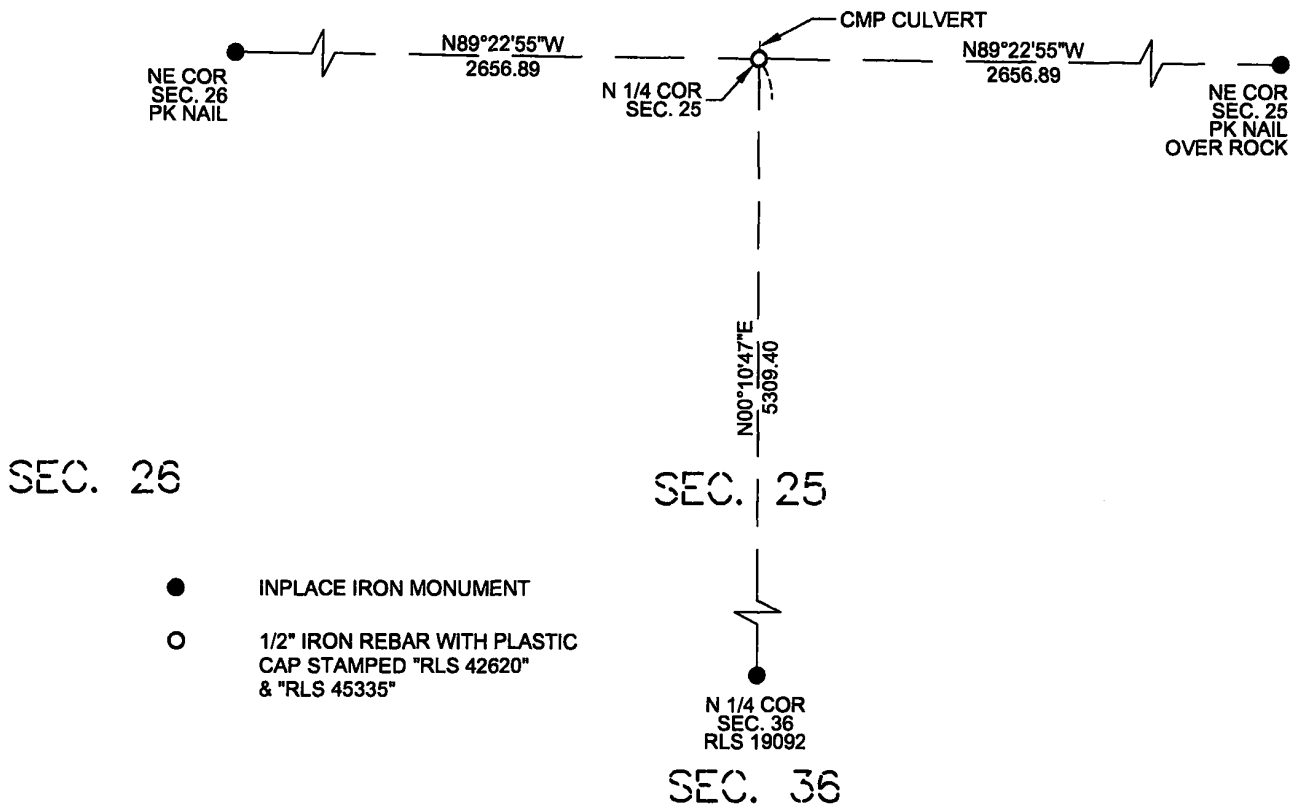
N 1/4 Corner of Section 25 , Township 115 North, Range 46 West of the 5th P.M. State of Minnesota, County of Yellow Medicine .

At the corner location shown on the sketch:

On \_\_\_\_\_ found a \_\_\_\_\_

On 6/4/2024 placed a 1/2" x 18" iron rebar with a plastic cap stamped "RLS 42620 & RLS 45335".

## SKETCH OF REFERENCE TIES



I hereby certify that this survey, plan, report was prepared by me or under my direct supervision and that I am a duly Registered Land Surveyor under the laws of the State of Minnesota.

  
 Eric G. Nyberg

Date October 10th, 2024 License No. 45335

Doc# 283075 Fee: \$0.00 2 Pages

Property & Public Services  
 Property Records Division  
 Yellow Medicine County, Minnesota  
 I hereby certify that the within instrument was filed on October 17, 2024 at 10:30 AM

Janel Timm, Yellow Medicine County Recorder

By Marit Nordang Deputy

## STATEMENT OF EVIDENCE

North Quarter Corner of Section 25, Township 115 North, Range 46 West, Yellow Medicine County, Minnesota.

Nyberg Surveying Contacted the following offices for survey information on this corner:

MN Secretary of State  
Yellow Medicine County Recorders Office  
Yellow Medicine County Highway Department  
Minnesota Department of Transportation  
Marihart Land Surveying  
Bueltel Moseng Land Surveying

- 1871 The U.S. General Land Office field notes, on file in the MN Secretary of State's Office, describe this original corner as a set post for 1/4 section corner and raised mound as per instructions.
- 1988 A Certificate of Location for this corner was filed September 27th ,1988 as Document #193900. The Certificate of Location indicates the corner was placed midway and on line between the Northwest and Northeast corners of Section 25.
- 2024 Field computations provided by Roy Marihart indicates this being an inplace monument with ties to adjacent section corners. The corner was not found due to the installation of the new culvert. A ½" rebar stamped RLS 45335 and 42620 was set online and equal distance between the Northwest and Northeast corners of Section 25 and matched close with the Marihart computations and the ties on the Certificate of Location.

Yellow Medicine County Coordinates  
NAD 83, 1996 Adjustment  
N 175165.3215  
E 383356.1684

# CERTIFICATE OF LOCATION OF GOVERNMENT CORNER

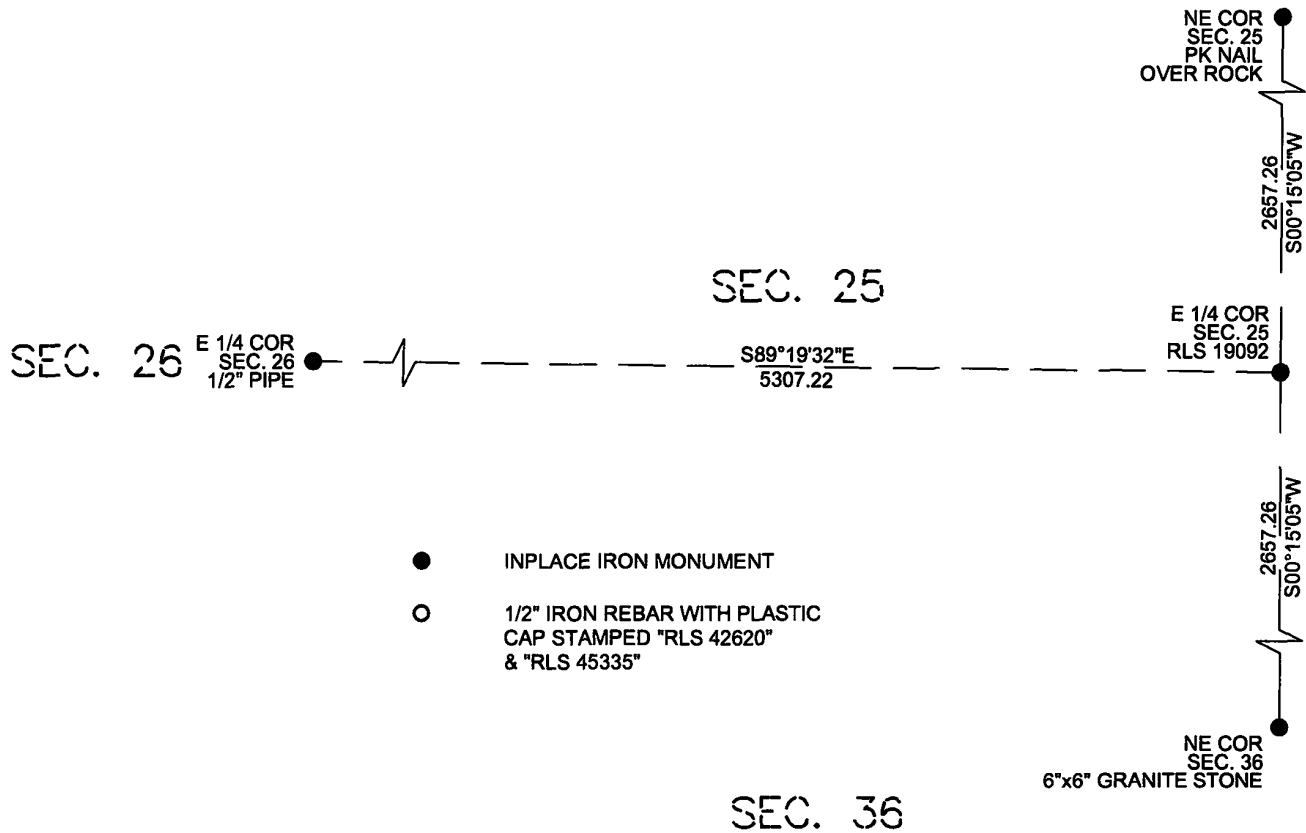
E 1/4 Corner of Section 25 , Township 115 North, Range 46 West of the 5th P.M. State of Minnesota, County of Yellow Medicine .

At the corner location shown on the sketch:


On 6/4/2024 found a 1/2" rebar with plastic cap stamped "RLS 19092".

On 6/4/2024 placed a left as is.

## SKETCH OF REFERENCE TIES



I hereby certify that this survey, plan, report was prepared by me or under my direct supervision and that I am a duly Registered Land Surveyor under the laws of the State of Minnesota.

  
 \_\_\_\_\_  
 Eric G. Nyberg

Date October 10th, 2024 License No. 45335

Doc# 283076 Fee: \$0.00 2 Pages

Property & Public Services  
 Property Records Division  
 Yellow Medicine County, Minnesota  
 I hereby certify that the within instrument was filed on October 17, 2024 at 10:30 AM

Janel Timm, Yellow Medicine County Recorder

By Marit Nordang Deputy

Statement of evidence for this corner position is on the back of this page

(FILE NO. 12054-1)

## STATEMENT OF EVIDENCE

East Quarter Corner of Section 25, Township 115 North, Range 46 West, Yellow Medicine County, Minnesota.

Nyberg Surveying Contacted the following offices for survey information on this corner:

MN Secretary of State  
Yellow Medicine County Recorders Office  
Yellow Medicine County Highway Department  
Minnesota Department of Transportation  
Marihart Land Surveying  
Bueltel Moseng Land Surveying

- 1858 The U.S. General Land Office field notes, on file in the MN Secretary of State's Office, describe this original corner in marsh with a set witness as post deposited coal made mound trench & pits as per instructions.
- 2024 Field computations provided by Roy Marihart indicates he set this corner using single proportion measurement. A ½" rebar stamped RLS 19092 was found slightly laid over. The rebar was adjusted to the single proportion location and was accepted as the East Quarter Corner of Section 25.

Yellow Medicine County Coordinates  
NAD 83, 1996 Adjustment  
N 172479.4244  
E 386001.2460

# CERTIFICATE OF LOCATION OF GOVERNMENT CORNER

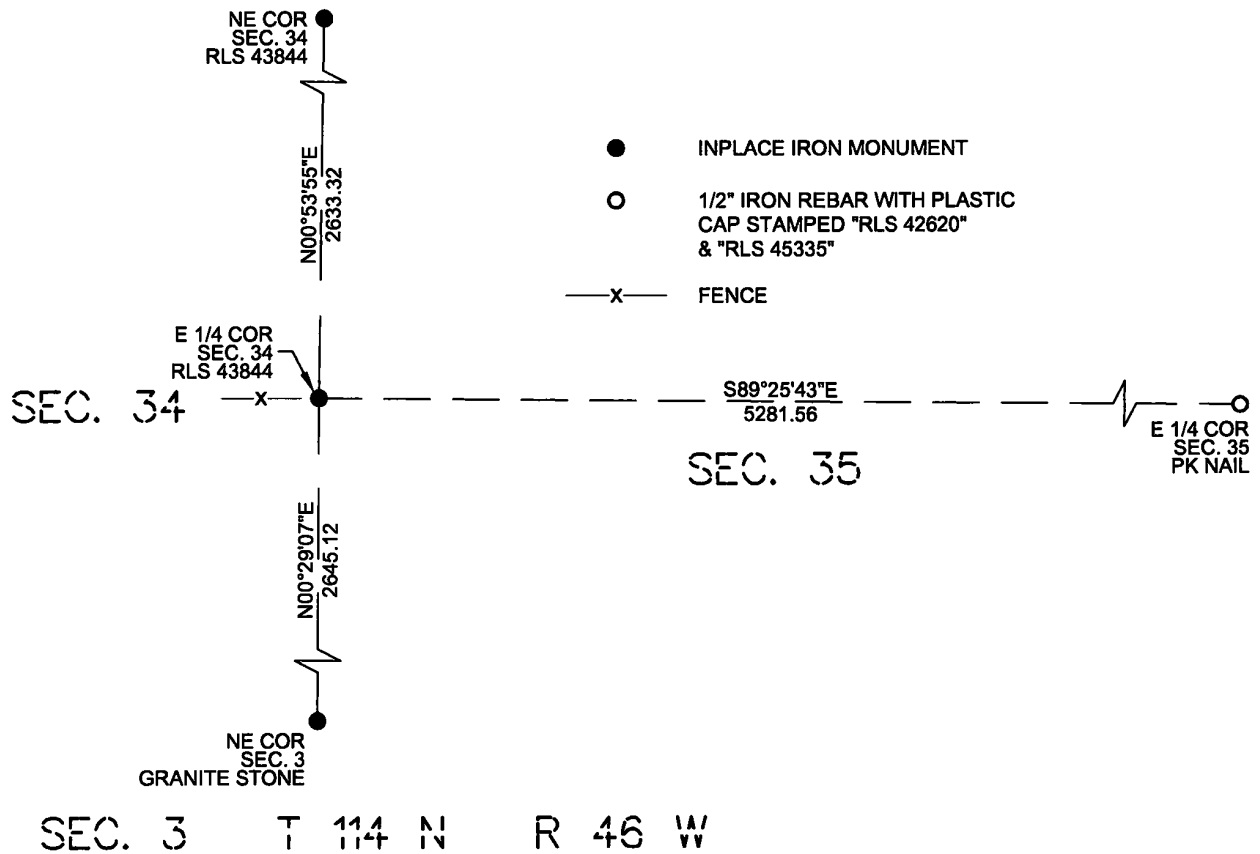
E 1/4 Corner of Section 34 , Township 115 North, Range 46 West of the 5th P.M. State of Minnesota, County of Yellow Medicine .

At the corner location shown on the sketch:


On 6/4/2024 found a 5/8" iron with plastic cap stamped "RLS 43844"

On 6/4/2024 placed a left as is.

## SKETCH OF REFERENCE TIES



I hereby certify that this survey, plan, report was prepared by me or under my direct supervision and that I am a duly Registered Land Surveyor under the laws of the State of Minnesota.

  
 \_\_\_\_\_  
 Eric G. Nyberg

Date October 10th, 2024 License No. 45335

Doc# 283077 Fee: \$0.00 2 Pages  
 Property & Public Services  
 Property Records Division  
 Yellow Medicine County, Minnesota  
 I hereby certify that the within instrument was filed on October 17, 2024 at 10:30 AM

Janel Timm, Yellow Medicine County Recorder

By Marit Nordang Deputy

## STATEMENT OF EVIDENCE

East Quarter Corner of Section 34, Township 115 North, Range 46 West, Yellow Medicine County, Minnesota.

Nyberg Surveying Contacted the following offices for survey information on this corner:

MN Secretary of State  
Yellow Medicine County Recorders Office  
Yellow Medicine County Highway Department  
Minnesota Department of Transportation  
Marihart Land Surveying  
Bueltel Moseng Land Surveying

- 1871 The U.S. General Land Office field notes, on file in the MN Secretary of State's Office, describe this original corner as set a post for 1/4 section corner raised mound as per instructions.
- 2020 Daniel Bueltel with Bueltel Moseng Land Surveying performed a survey in Section 3, Township 114 North, Range 46 West. He indicates a found 5/8" rebar stamped RLS 43844 at this location.
- 2024 The 1/2" rebar with cap stamped RLS 43844 was found at the centerline of road and fit well with the fence line west of this corner. The 1/2" rebar was accepted as the East Quarter Corner of Section 34.

Yellow Medicine County Coordinates  
NAD 83, 1996 Adjustment

N 167292.6351  
E 375396.5146

# CERTIFICATE OF LOCATION OF GOVERNMENT CORNER

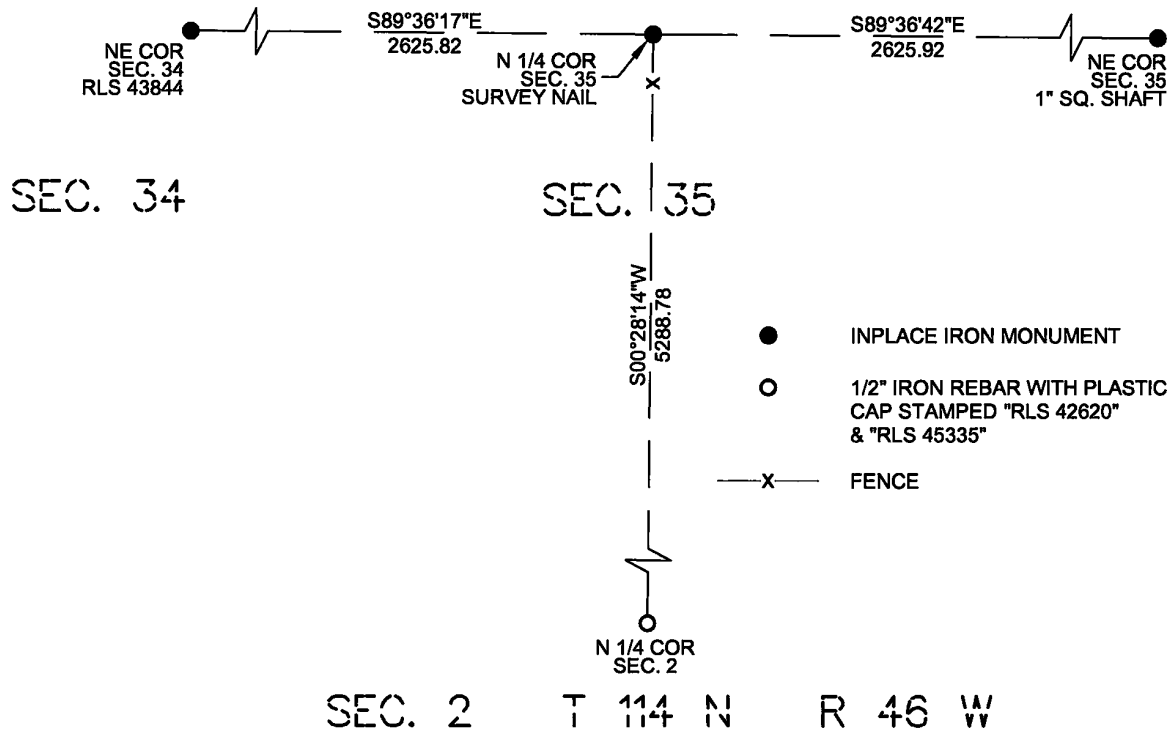
N 1/4 Corner of Section 35 , Township 115 North, Range 46 West of the 5th P.M. State of Minnesota, County of Yellow Medicine .

At the corner location shown on the sketch:

On 6/4/2024 found a survey nail.

On 6/4/2024 placed a left as is.

## SKETCH OF REFERENCE TIES



I hereby certify that this survey, plan, report was prepared by me or under my direct supervision and that I am a duly Registered Land Surveyor under the laws of the State of Minnesota.



Eric G. Nyberg

Date October 10th, 2024 License No. 45335

Doc# 283078 Fee: \$0.00 2 Pages

Property & Public Services  
Property Records Division  
Yellow Medicine County, Minnesota  
I hereby certify that the within instrument was filed on October 17, 2024 at 10:30 AM

Janel Timm, Yellow Medicine County Recorder

By Marit Nordang Deputy

## STATEMENT OF EVIDENCE

North Quarter Corner of Section 35, Township 115 North, Range 46 West, Yellow Medicine County, Minnesota.

Nyberg Surveying Contacted the following offices for survey information on this corner:

MN Secretary of State  
Yellow Medicine County Records Office  
Yellow Medicine County Highway Department  
Minnesota Department of Transportation  
Marihart Land Surveying  
Bueltel Moseng Land Surveying

1871 The U.S. General Land Office field notes, on file in the MN Secretary of State's Office, describe this original corner as set a post for 1/4 section corner raised mound of 2 oaks per instruction.

2024 A survey nail was found at the centerline of road and on a fence line south of this location. The survey nail fit very close to the single proportion position between the NE and NW corner of Section 35. The Survey Nail was accepted as the North Quarter Corner of Section 35.

Yellow Medicine County Coordinates  
NAD 83, 1996 Adjustment  
N 169907.5103  
E 378063.5761

# CERTIFICATE OF LOCATION OF GOVERNMENT CORNER

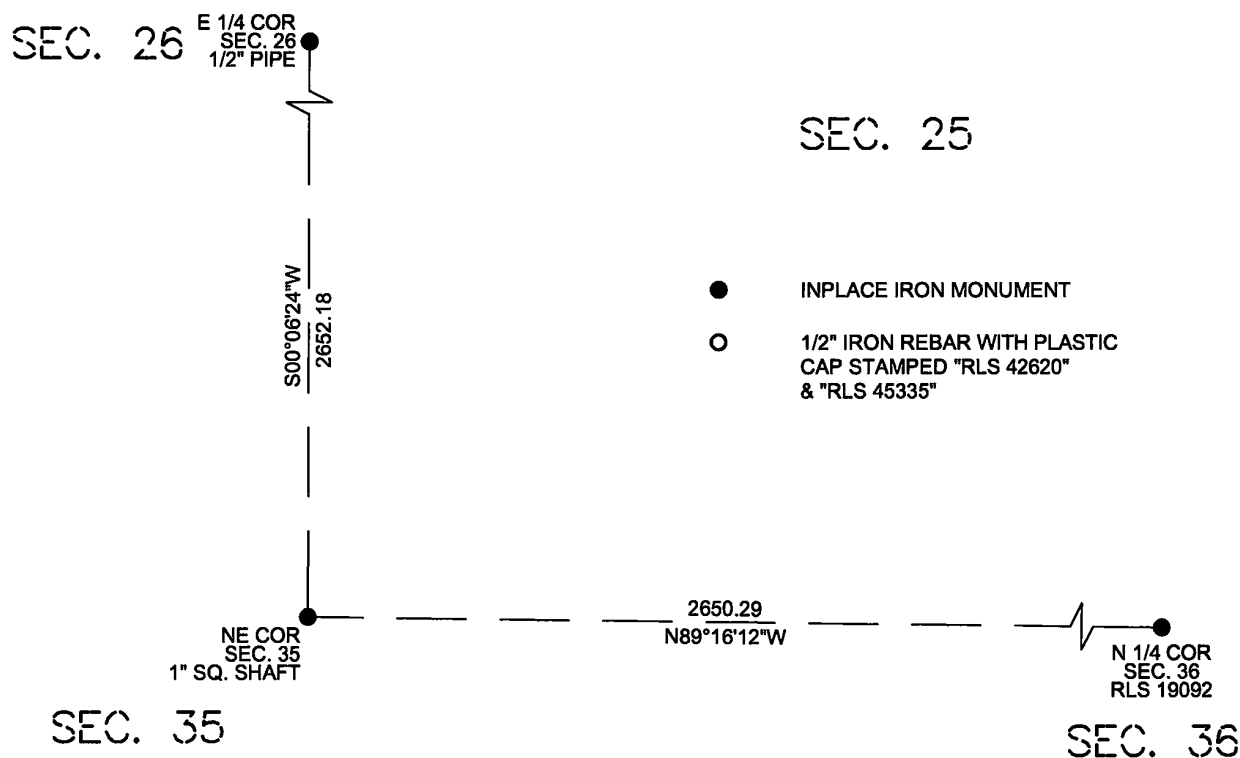
NE Corner of Section 35 , Township 115 North, Range 46 West of the 5th P.M. State of Minnesota, County of Yellow Medicine .

At the corner location shown on the sketch:

On 6/4/2024 found a 1" square shaft.

On 6/4/2024 placed a left as is.

## SKETCH OF REFERENCE TIES



I hereby certify that this survey, plan, report was prepared by me or under my direct supervision and that I am a duly Registered Land Surveyor under the laws of the State of Minnesota.

  
Eric G. Nyberg

Date October 10th, 2024 License No. 45335

Doc# 283079 Fee: \$0.00 2 Pages

Property & Public Services  
Property Records Division  
Yellow Medicine County, Minnesota  
I hereby certify that the within instrument was filed on October 17, 2024 at 10:30 AM

Jane Timm, Yellow Medicine County Recorder

By Marit Nordang Deputy

Statement of evidence for this corner position is on the back of this page

(FILE NO. 12054-1)

## STATEMENT OF EVIDENCE

Northeast Corner of Section 35, Township 115 North, Range 46 West, Yellow Medicine County, Minnesota.

Nyberg Surveying Contacted the following offices for survey information on this corner:

MN Secretary of State  
Yellow Medicine County Recorders Office  
Yellow Medicine County Highway Department  
Minnesota Department of Transportation  
Marihart Land Surveying  
Bueltel Moseng Land Surveying

- 1871 The U.S. General Land Office field notes, on file in the MN Secretary of State's Office, describe this original corner as a set post for the corner to secs 25, 26, 35 & 36 raised mound as per instructions.
- 1988 A Certificate of Location for this corner was filed September 27th ,1988 as Document #193904.
- 2024 Field computations provided by Roy Marihart indicates this being an inplace monument with ties to adjacent section corners. A 1" square shaft was found at the intersection of County Road 14 and 230th Avenue and its position fit ties to the Marihart field notes and the Certificate of Location.

Yellow Medicine County Coordinates  
NAD 83, 1996 Adjustment  
N 169889.7109  
E 380689.4370

# CERTIFICATE OF LOCATION OF GOVERNMENT CORNER

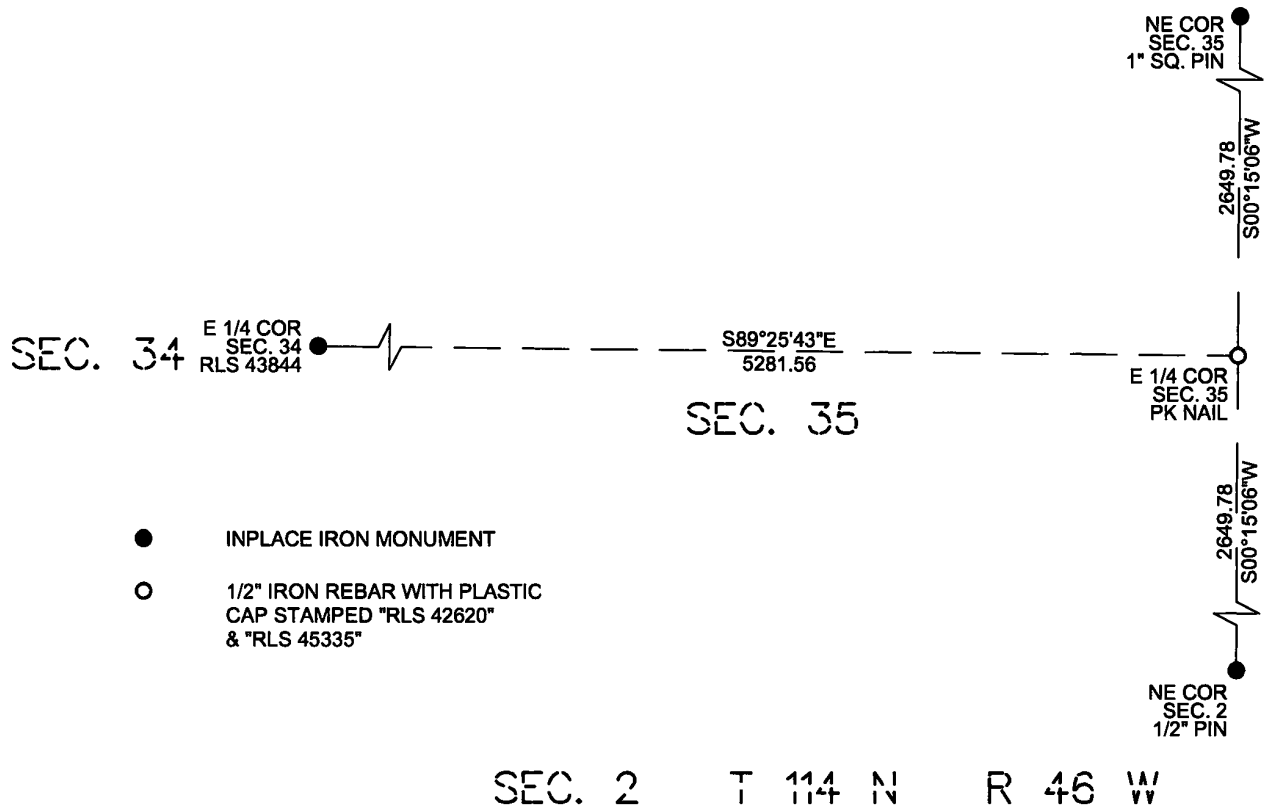
E 1/4 Corner of Section 35 , Township 115 North, Range 46 West of the 5th P.M. State of Minnesota, County of Yellow Medicine .

At the corner location shown on the sketch:

On \_\_\_\_\_ found a \_\_\_\_\_

On 6/24/2024 placed a PK nail.


## SKETCH OF REFERENCE TIES



- INPLACE IRON MONUMENT
- 1/2" IRON REBAR WITH PLASTIC CAP STAMPED "RLS 42620" & "RLS 45335"

SEC. 2      T 114 N      R 46 W

I hereby certify that this survey, plan, report was prepared by me or under my direct supervision and that I am a duly Registered Land Surveyor under the laws of the State of Minnesota.

  
 \_\_\_\_\_  
 Eric G. Nyberg

Date October 10th, 2024 License No. 45335

Doc# 283080 Fee: \$0.00 2 Pages

Property & Public Services  
 Property Records Division  
 Yellow Medicine County, Minnesota  
 I hereby certify that the within instrument was filed on October 17, 2024 at 10:30 AM

Janel Timm, Yellow Medicine County Recorder

By Marit Nordang Deputy

Statement of evidence for this corner position is on the back of this page

(FILE NO. 12054-2)

## STATEMENT OF EVIDENCE

East Quarter Corner of Section 35, Township 115 North, Range 46 West, Yellow Medicine County, Minnesota.

Nyberg Surveying Contacted the following offices for survey information on this corner:

MN Secretary of State  
Yellow Medicine County Recorders Office  
Yellow Medicine County Highway Department  
Minnesota Department of Transportation  
Marihart Land Surveying  
Bueltef Moseng Land Surveying

- 1871 The U.S. General Land Office field notes, on file in the MN Secretary of State's Office, describe this original corner as set a post for 1/4 section corner, from which a 4" Ash bears S 62 1/2° W, 22 links and a 3" Ash bears N 27° E, 1.00 chains.
- 2024 Field computations provided by Roy Marihart indicates he set this corner using single proportion method. Nothing was found at this location and a PK nail was set at the single proportion location and was accepted as the East Quarter Corner of Section 35.

Yellow Medicine County Coordinates  
NAD 83, 1996 Adjustment  
N 167239.9555  
E 380677.8020

# CERTIFICATE OF LOCATION OF GOVERNMENT CORNER

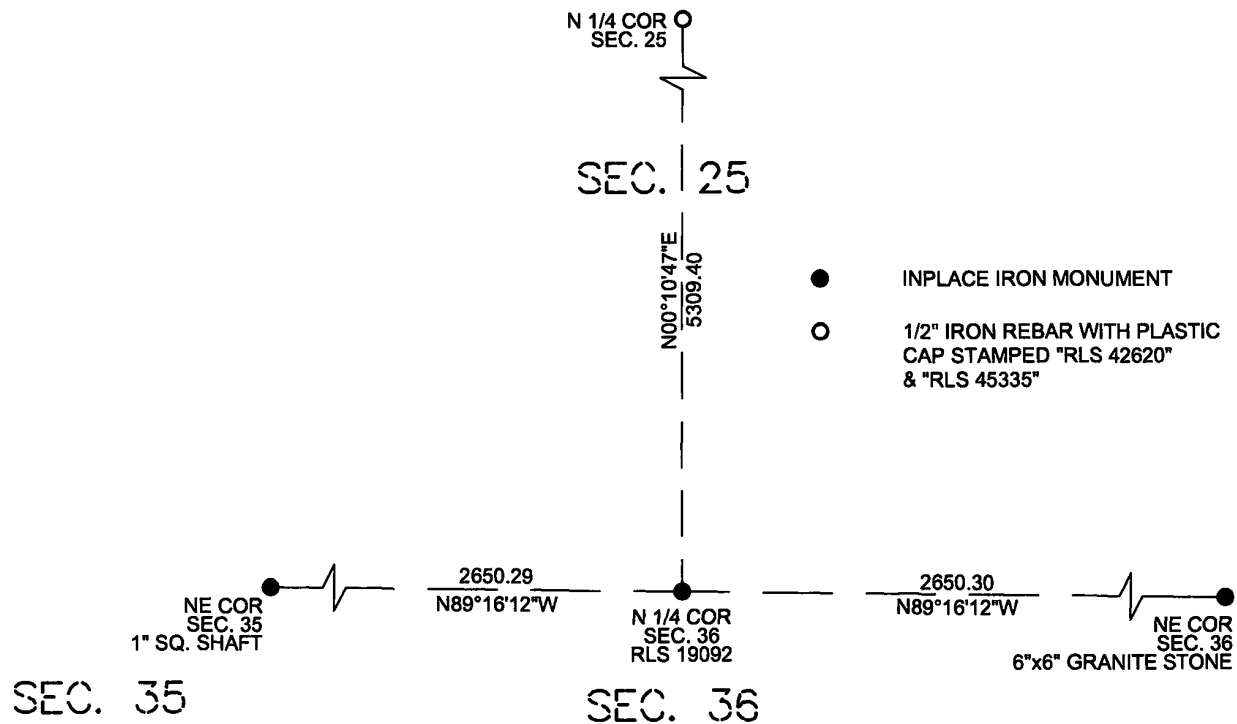
N 1/4 Corner of Section 36 , Township 115 North, Range 46 West of the 5th P.M. State of Minnesota, County of Yellow Medicine .

At the corner location shown on the sketch:


On 6/4/2024 found a 1/2" rebar with plastic cap stamped "RLS 19092".

On 6/4/2024 placed a left as is.

## SKETCH OF REFERENCE TIES



I hereby certify that this survey, plan, report was prepared by me or under my direct supervision and that I am a duly Registered Land Surveyor under the laws of the State of Minnesota.

  
Eric G. Nyberg

Date October 10th, 2024 License No. 45335

Doc# 283081 Fee: \$0.00 2 Pages

Property & Public Services  
Property Records Division  
Yellow Medicine County, Minnesota  
I hereby certify that the within instrument was filed on October 17, 2024 at 10:30 AM

Janel Timm, Yellow Medicine County Recorder

By Marit Nordang Deputy

Statement of evidence for this corner position is on the back of this page

(FILE NO. 12054-1)

## STATEMENT OF EVIDENCE

North Quarter Corner of Section 36, Township 115 North, Range 46 West, Yellow Medicine County, Minnesota.

Nyberg Surveying Contacted the following offices for survey information on this corner:

MN Secretary of State  
Yellow Medicine County Recorders Office  
Yellow Medicine County Highway Department  
Minnesota Department of Transportation  
Marihart Land Surveying  
Bueltel Moseng Land Surveying

1867 The U.S. General Land Office field notes, on file in the MN Secretary of State's Office, describe this original corner as a set for 1/4 section corner, raised mound as per instructions from which a 14" cottonwood bears S 15° E, 51 links.

2024 Field computations provided by Roy Marihart indicates he set this corner using single proportion measurement. A 1/2" rebar stamped RLS 19092 was found at the single proportion location and was accepted as the North Quarter Corner of Section 36.

Yellow Medicine County Coordinates  
NAD 83, 1996 Adjustment  
N 169855.9490  
E 383339.5134

# CERTIFICATE OF LOCATION OF GOVERNMENT CORNER

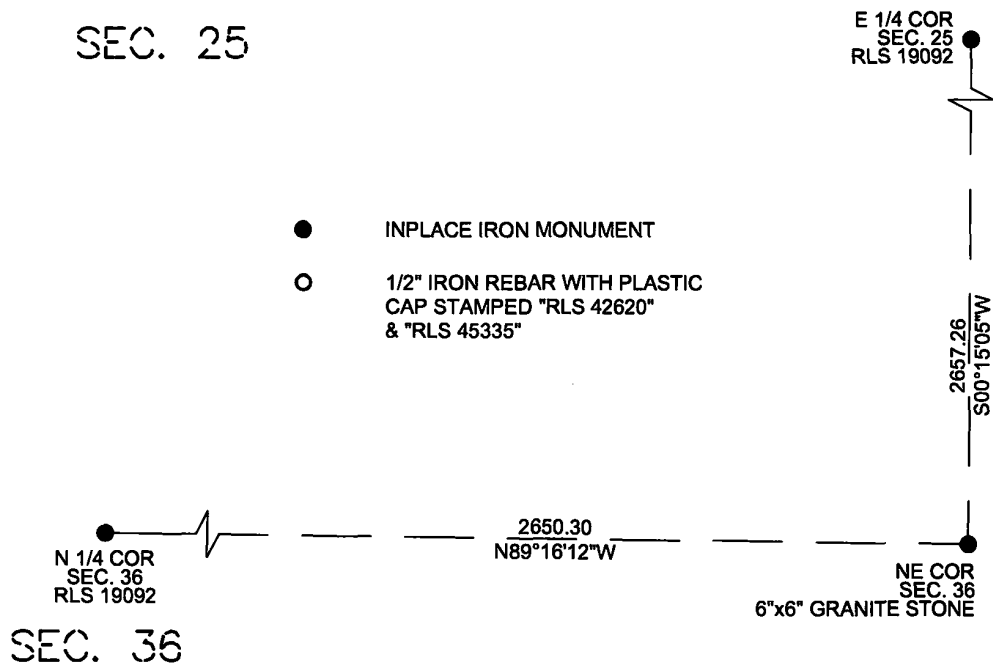
NE Corner of Section 36 , Township 115 North, Range 46 West of the 5th P.M. State of Minnesota, County of Yellow Medicine .

At the corner location shown on the sketch:

On 6/4/2024 found a 6"x6" granite stone.

On 6/4/2024 placed a left as is.

## SKETCH OF REFERENCE TIES



I hereby certify that this survey, plan, report was prepared by me or under my direct supervision and that I am a duly Registered Land Surveyor under the laws of the State of Minnesota.

  
Eric G. Nyberg

Date October 10th, 2024 License No. 45335

Doc# 283082 Fee: \$0.00 2 Pages

Property & Public Services  
Property Records Division  
Yellow Medicine County, Minnesota  
I hereby certify that the within instrument was filed on October 17, 2024 at 10:30 AM

Janel Timm, Yellow Medicine County Recorder

By Marit Nordang Deputy

Statement of evidence for this corner position is on the back of this page

(FILE NO. 12054-1)

## STATEMENT OF EVIDENCE

Northeast Corner of Section 36, Township 115 North, Range 46 West, Yellow Medicine County, Minnesota.

Nyberg Surveying Contacted the following offices for survey information on this corner:

MN Secretary of State  
Yellow Medicine County Recorders Office  
Yellow Medicine County Highway Department  
Minnesota Department of Transportation  
Marihart Land Surveying  
Bueltel Moseng Land Surveying

- 1858 The U.S. General Land Office field notes, on file in the MN Secretary of State's Office, describe this original corner as a set post corner to sect 25 30 31 & 36 deposited coal made mound trench & pits as per instruction.
- 2024 Field computations provided by Roy Marihart indicates this being a granite square stone with ties to adjacent section corners. The stone was found at this location and matched close with the Marihart Survey computations and was accepted as the Northeast Corner of Section 36.

Yellow Medicine County Coordinates  
NAD 83, 1996 Adjustment  
N 169822.1870  
E 385989.5901

Property & Public Services  
Property Records Division  
Yellow Medicine County, Minnesota  
I hereby certify that the within instrument  
was filed on February 6, 2026 at 10:30 AM

Janel Timm, Yellow Medicine County Recorder

Aligail L Fischer

# CERTIFICATE OF LOCATION OF GOVERNMENT CORNER

**Northeast** Corner of Section **11**, Township **115**, Range **46**

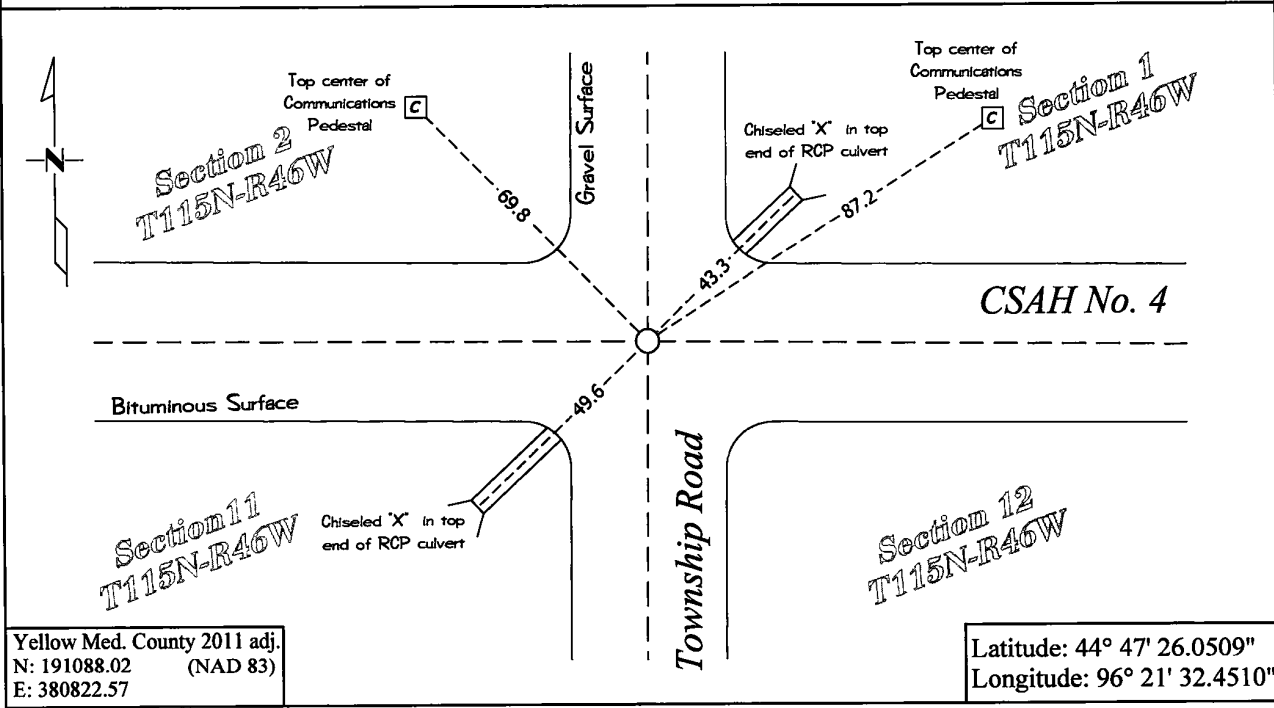
**Fifth** Principal Meridian, State of Minnesota, County of **Yellow Medicine**

At the corner location shown on the sketch:

On June 9, 2025 found a No Existing Monumentation  
DATE

left monument as found       lowered monument       removed monument (explain)

On Jan. 22, 2026 placed a 5/8"x15" Rebar with a "46169-46171-62454" stamped plastic cap  
DATE



Yellow Med. County 2011 adj.  
N: 191088.02 (NAD 83)  
E: 380822.57

Latitude: 44° 47' 26.0509"  
Longitude: 96° 21' 32.4510"

Statement of evidence for this corner location is on back of this page.

I hereby certify that this survey, plan, or report was prepared by me or under my direct supervision and that I am a duly Licensed Land Surveyor under the laws of the state of Minnesota.

Signature *Leo Van Beck* Date 2-4-2026  
Leo Van Beck, Minnesota Registered Land Surveyor #62454

# ***STATEMENT OF EVIDENCE***

---

## ***Northeast Corner of Section 11, T115N-R46W***

- 1871** Lewis Harrington was contracted by the United States Government Land Office to perform the Original Public Land Survey in this township. Harrington records in his field notes "Set a post for the corner to Secs 1, 2, 11, + 12 raised mound as per instructions."
- 1899-1901** John Norgaard, County Surveyor, records in County Surveyors Record Book B, Page 130, "found stake in the government mound set top of monument level with ground" at this corner. Norgaard also notes in his title block at the beginning of County Surveyors Record Book B, "The monuments are jasper granite 2 feet long 6"+6"."
- 1952** Yellow Medicine County Highway Department recorded in a field book for S.A.R 4 from (4.5 miles east of Gary thence 4.0 miles E of S.A. 13), stationing and 4 witness ties to this section corner location but does not mention what type of monument was found.
- 1962** Yellow Medicine County Highway Department recorded in a tie book for Florida Township, 4 section corner witness ties.
- 1964** Yellow Medicine County Highway Department recorded in a field Book for S.A.R. 4, 4.5 Miles E. of Gary Thence 4.0 Miles E. to S.A. 13, stationing of 10+00 and 2 witness ties to this section corner location but does not mention what type of monument was found.
- March 10, 1998** Lyle E. Moseng, LS 11943, prepared a Certificate of Location of Government Corner and notes he found a "iron set by County Highway Department" and placed a "5/8" iron with seal No. 11943 over found iron" at this corner position. He also recorded 3 section corner witness ties.
- Unknown Date** Yellow Medicine County Highway Department provided a GPS coordinate file of monuments located prior to road construction. A "GPS-PK NAIL" was noted at this corner position.
- Jan. 22, 2026** Leo A. Van Beck, LS 62454, searched with a metal locator and found no existing monumentation at this corner position. No large scale excavation was performed at this corner position due to culvert running diagonally through the intersection of the road. The position of this corner was verified by using former County Surveyor records, surveys, and highway records including 1 of the 3 section corner witness ties recorded by Moseng in 1998 which matched the GPS coordinate provided by the highway department. A 5/8" x 15" Rebar with a "46169 - 46171 - 62454" stamped plastic cap was set at the location of former section corner. The coordinates of this section corner were recorded in the Minnesota Department of Transportation Yellow Medicine County Coordinate System (2011 Adjustment). The latitude and longitude coordinates listed were derived using MNCON software.

Property & Public Services  
Property Records Division  
Yellow Medicine County, Minnesota  
I hereby certify that the within instrument  
was filed on February 6, 2026 at 10:30 AM

Janel Timm, Yellow Medicine County Recorder

*Alvin J. Fischer*

# CERTIFICATE OF LOCATION OF GOVERNMENT CORNER

**North Quarter** Corner of Section **12**, Township **115**, Range **46**

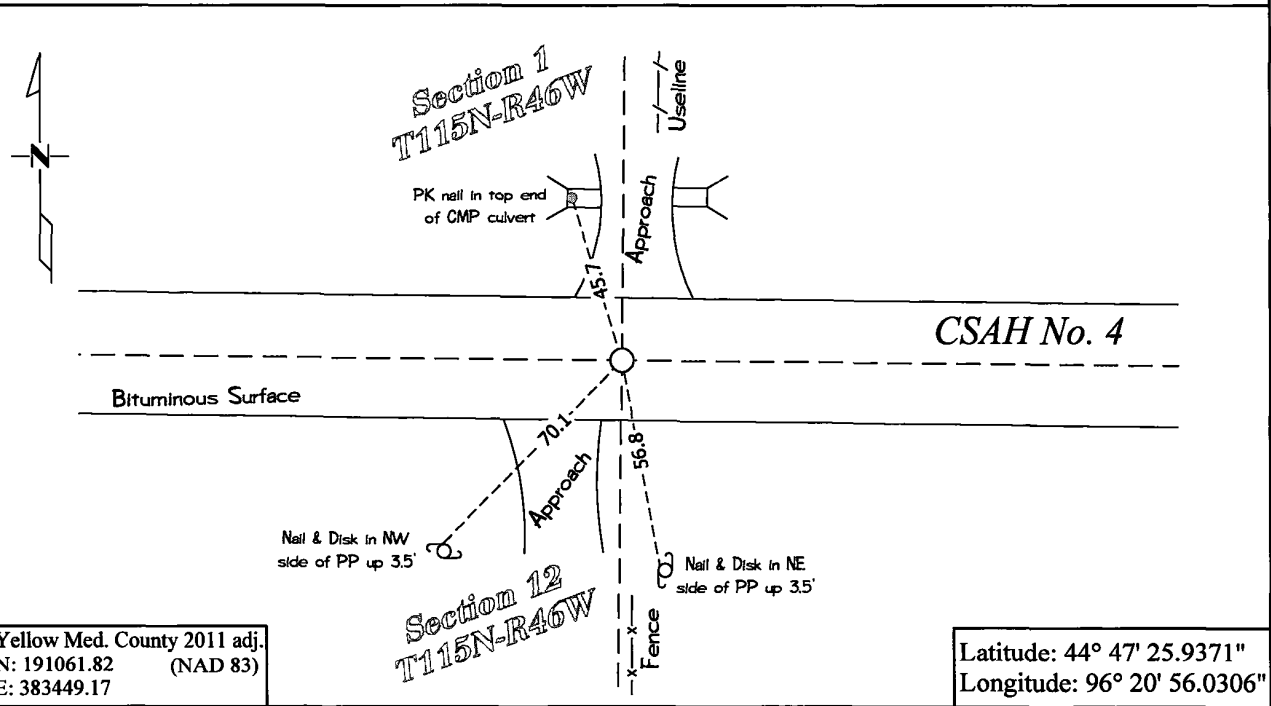
**Fifth** Principal Meridian, State of Minnesota, County of **Yellow Medicine**

At the corner location shown on the sketch:

On March 3, 2025 found a PK Nail  
DATE

left monument as found       lowered monument       removed monument (explain)

On Jan. 22, 2026 placed a 5/8"x15" Rebar with a "46169-46171-62454" stamped plastic cap  
DATE at the location of the PK Nail



Yellow Med. County 2011 adj.  
N: 191061.82 (NAD 83)  
E: 383449.17

Latitude: 44° 47' 25.9371"  
Longitude: 96° 20' 56.0306"

Statement of evidence for this corner location is on back of this page.

I hereby certify that this survey, plan, or report was prepared by me or under my direct supervision and that I am a duly Licensed Land Surveyor under the laws of the state of Minnesota.

Signature *Leo A. Van Beck* Date 2-4-2026  
Leo A. Van Beck, Minnesota Registered Land Surveyor #62454

# ***STATEMENT OF EVIDENCE***

## ***North Quarter Corner of Section 12, T115N-R46W***

---

- 1871** Lewis Harrington was contracted by the United States Government Land Office to perform the Original Public Land Survey in this township. Harrington records in his field notes "Set a post for ¼ sec. cor. raised mound as per instructions."
- 1952** Yellow Medicine County Highway Department recorded in their field notes for S.A.R 4 from (4.5 miles east of Gary thence 4.0 miles E of S.A. 13) road stationing of this section corner but does not mention what type of monument was found.
- Unknown** Yellow Medicine County Highway Department records in a witness tie book for Florida Township 3 section corner witness ties.
- March 3, 2025** Leo A. Van Beck, LS 62454, found a PK nail at this corner position and the monument was destroyed during road construction. No large scale excavation was performed at this corner position as it lands within the county road surface. The PK Nail was accepted as the best available evidence of the section corner location and it matches within about 3 feet of a fenceline to the south.
- Jan. 22, 2026** Leo A. Van Beck, LS 62454, set a 5/8" x 15" Rebar with a "46169 – 46171 - 62454" stamped plastic cap was set at the location of the former PK nail. The coordinates of this section corner were recorded in the Minnesota Department of Transportation Yellow Medicine County Coordinate System (2011 Adjustment). The latitude and longitude coordinates listed were derived using MNCON software.

Property & Public Services  
Property Records Division  
Yellow Medicine County, Minnesota  
I hereby certify that the within instrument  
was filed on February 6, 2026 at 10:30 AM

Janel Timm, Yellow Medicine County Recorder

Alvin J. Fischer

# CERTIFICATE OF LOCATION OF GOVERNMENT CORNER

Northeast Corner of Section 12, Township 115, Range 46

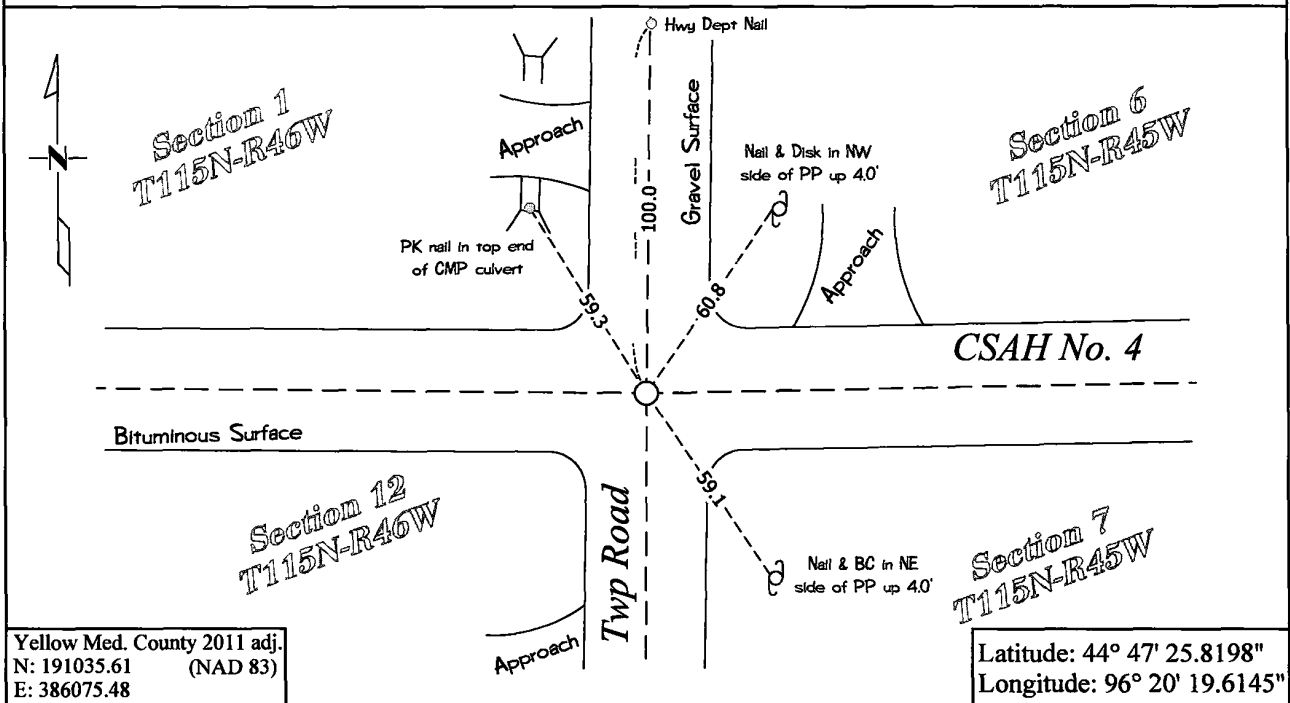
Fifth Principal Meridian, State of Minnesota, County of Yellow Medicine

At the corner location shown on the sketch:

On June 9, 2025 found a Nothing  
DATE

left monument as found       lowered monument       removed monument (explain)

On Jan. 22, 2026 placed a 5/8"x15" Rebar with a "46169-46171-62454" stamped plastic cap  
DATE



Yellow Med. County 2011 adj.  
N: 191035.61 (NAD 83)  
E: 386075.48

Latitude: 44° 47' 25.8198"  
Longitude: 96° 20' 19.6145"

Statement of evidence for this corner location is on back of this page.

I hereby certify that this survey, plan, or report was prepared by me or under my direct supervision and that I am a duly Licensed Land Surveyor under the laws of the state of Minnesota.

Signature Leo A. Van Beck Date 2-4-2026  
Leo A. Van Beck, Minnesota Registered Land Surveyor #62454

# ***STATEMENT OF EVIDENCE***

## ***Northeast Corner of Section 12, T115N-R46W***

---

- 1858** William J. Neely was contracted by the United States Government Land Office to perform the Original Public Land Survey of this township line. Neely records in his field notes "Set post corner to secs 1, 6, 7 + 12 deposited coal made mound trench and pits as per instructions."
- 1895** Jonah Peterman, County Surveyor, records in County Surveyors Record Book A, Page 117, "old corner found" at this corner and dimensions to this corner position.
- 1899-1901** John Norgaard, County Surveyor, records in County Surveyors Record Book B, Page 128, "found stake in the government mound set top of monument 2" above ground" at this corner. Norgaard also notes in his title block at the beginning of County Surveyors Record Book B, "The monuments are jasper granite 2 feet long 6"+6"."
- 1927** John Norgaard, County Surveyor, records in County Surveyors Record Book A, page 510-511, dimensions to this corner and 2 section corner witness ties but does not say what type of monument was found.
- 1952** Yellow Medicine County Highway Department recorded in their field notes for S.A.R 4 from (4.5 miles east of Gary thence 4.0 miles E of S.A. 13) road stationing of this section corner and 5 section corner witness ties but does not mention what type of monument was found at this corner position.
- Unknown** Yellow Medicine County Highway Department recorded in their field notes for CASH 4 from (CSAH 14 to CSAH 13) road stationing of this section corner and 3 section corner witness ties but does not mention what type of monument was found at this corner position.
- Unknown** Yellow Medicine County Highway Department provided a GPS coordinate file of monuments located prior to road construction. A "GPS-PK NAIL" was noted at this corner position.
- June 9, 2025** Leo A. Van Beck, LS 62454, searched with a metal locator and found no existing monumentation at this corner position. With the aid of a backhoe a 6.0' deep hole was dug that covered an area extending 4.7' North, 2.6' South, 8.7' East, and 2.8' West of the location of intersection of road centerlines. This dig area appeared to be subcut during road construction and no original topsoil layer was found. No additional evidence indicating the exact location of this section corner was recovered. The position of this corner was verified by using former County Surveyor records, surveys, and highway records, including 2 of the 3 section corner witness ties recorded by the County Highway Department which match the GPS coordinate provided by the highway department.
- Jan. 22, 2026** Leo A. Van Beck, LS 62454, set a 5/8" x 15" Rebar with a "46169 – 46171 - 62454" stamped plastic cap was set at the location of the former section corner. The coordinates of this section corner were recorded in the Minnesota Department of Transportation Yellow Medicine County Coordinate System (2011 Adjustment). The latitude and longitude coordinates listed were derived using MNCON software.